

CENSUS OF INDIA 1961

VOLUME IX—MADRAS

PART X-i

VOLUME-II

DISTRICT CENSUS HANDBOOK

COIMBATORE

P. K. NAMBIAR
of the Indian Administrative Service
SUPERINTENDENT OF CENSUS OPERATIONS, MADRAS

PRINTED AND PUBLISHED BY
THE DIRECTOR OF STATIONERY AND PRINTING, MADRAS
1964

This is the second part of the District Census Hand Book on Coimbatore containing the following statistical information :—

1. Village Directory
2. Official Statistics
3. Gazetteer of Place Names
4. Calendar of Outstanding Occurrences

It also contains nine taluk maps.

I wish to acknowledge the able assistance given by the following members of my staff in the preparation and presentation of the statistics contained in this Volume :

Sri D. Ranganathan, Tabulation Officer

Sri A. V. Vallinathan, Statistical Assistant

Sri C. K. Somasundaran, Upper Division Clerk

Sri C. Gangadharan, Lower Division Clerk

It has been possible to get the two volumes on Coimbatore printed in Government Press, Madras because of the special interest taken by Sri M. M. Rajendran, the then Director of Stationery & Printing, Madras. The present Director Sri E. C. P. Prabhakar and his staff have also done their best to complete the printing in time. In view of the heavy workload in the Government Press, the Government of Madras have been pleased to authorise the printing of District Census Hand Books in private presses. It will be possible to complete the printing of all District Census Hand Books by the middle of 1965.

P. K. Nambiar

CONTENTS

PART IV

PAGES

PANCHAYAT BLOCKS AND VILLAGE DIRECTORY

Village Directory—Introduction—Industrial Establishments—Standard Industrial Classification—Type of Soil, Terrain, etc.— 411–439

Explanation for the abbreviations used in Primary Census Abstract and notations for basic amenities. 440

Village Directory—(Primary Census Abstract).

1 Bhavani Taluk 441–467

2 Gopichettipalayam Taluk 469–515

3 Erode Taluk 517–601

4 Dharapuram Taluk 603–631

5 Palladam Taluk 633–693

6 Avanashi Taluk 695–733

7 Coimbatore Taluk 735–851

8 Pollachi Taluk 853–933

9 Udumalpet Taluk 935–961

PART V

OFFICIAL STATISTICS

Introduction 965–969

Table 1 .. .. Temperature recorded at Coimbatore 970–971

Table 2 .. .. Rainfall statistics as recorded at Coimbatore, Anamalai, Dharapuram, Erode, and Palladam. 972–976

Table 3 .. .. Land utilization statistics—Classification of areas in the district. 977–978

Table 4 .. .. Acreage under different crops 979–984

Table 5 .. .. Area irrigated and its sources 985–986

Table 6 .. .. Area irrigated under different crops 987

Table 7 .. .. Particulars of water-supply (sources) 987

Table 8 .. .. Details of irrigation projects 988

		PAGES.
Table 9	Sources of irrigation and wet acreage	989
Table 10	Details of cropped area	989
Table 11	Percentage of area under principal crops	990
Table 12	Total out-turn of selected crops	990
Table 13	Average yield (per acre) for different commodities.	991
Table 14	Monthly average wholesale prices of staple products.	991–995
Table 15	Average retail prices of principal foodgrains in fairprice shops.	996–997
Table 16	Livestock census data	998
Table 17	Utilization of principal classes of livestock	998
Table 18	Number of veterinery institutions, livestock farms, etc.	999
Table 19	Estimated production of milk	999
Table 20	Statistics relating to the Employment Exchange Offices.	999
Table 21	Growth of factories	1000
Table 22	Employment in textile and non-textile factories.	1000
Table 23	Factories classified by industry with average daily number of workers.	1001–1007
Table 24	Educational institutions and pupils	1008–1011
Table 25	Alphabetical list of colleges	1012–1014
Table 26	Institutions for technical education	1014–1015
Table 27	Alphabetical list of high schools	1016–1018
Table 28	Details of library and reading room facilities.	1019
Table 29	Registered births	1020–1021
Table 30	Deaths due to specified causes	1022–1024
Table 31	Details of anti-adulteration activities	1025
Table 32	Maternity and child welfare centres	1025
Table 33	Medical facilities available in the district	1025
Table 34	Number of judicial officers in the district	1026
Table 35	Number of civil and criminal cases tried and disposed of.	1026
Table 36	Strength of police force	1026
Table 37	The number of police stations.	1027
Table 38	List of police stations/out-posts	1027–1028
Table 39	Details of criminal justice	1029–1032
Table 40	Number of jails and average number of Prisoners.	1033

		PAGES
Table 41	Mileage of different categories of roads ...	1034
Table 42	Mileage of extra municipal and municipal roads maintained by Public Authorities.	1034
Table 43	The number of motor vehicles taxed ...	1035
Table 44	Location of tourist/rest houses run by the municipalities.	1035
Table 45	List of Public Works Department bungalows.	1036
Table 46	Location of the tourist/inspection bungalows maintained by the Highways and Rural Works Department.	.. 1036–1037
Table 47	Railway stations in the district and distance from State and district headquarters.	1037–1038
Table 48	Railway stations and various amenities provided.	1039–1040
Table 49	Number of Post and Telegraph Offices ...	1040
Table 50	List of towns and villages with Post Offices.	1041–1057
Table 51	Cost of living index numbers	1057
Table 52	Receipts from sales tax	1058
Table 53	Receipts from stamp duty and land revenue.	1058
Table 54	Excise revenue receipts from various items.	1058
Table 55	Gross sale of small saving scheme securities.	1059
Table 56	Life insurance statistics	1059
Table 57	Particulars of registered documents and value of properties transferred.	1060
Table 58	The number and location of branch offices of scheduled and non-scheduled banks incorporated outside Madras State.	1061
Table 59	Number and location of branch offices of banks incorporated in the district.	1062
Table 60	Certain assets and liabilities of banks incorporated inside the district.	1063
Table 61	The number of entertainment halls, spectators, receipt therefrom, etc.	1064
Table 62	Number of cinema theatres, films exhibited, tickets issued, etc.	1064
Table 63	Details of electricity consumption under Pykara Hydro-Electric Project.	1065
Table 64	Details of electricity generated, sold, total demand, etc., under Pykara Hydro-Electric Project.	1065
Table 65	Details of financial position of licencees and local authorities distributing electricity.	1066

		PAGES
Table 66	Number of printing presses at work	1066
Table 67	Details of forest areas	1066
Table 68	Statistics relating to community development programme.	1067–1068
Table 69	Statistics relating to credit and non-credit co-operative societies.	1069
Table 70	Particulars of ancient monuments	1070–1073
Table 71	Protected monuments	1074

PART VI

Gazetteer of Place Names and Calendar of Outstanding Occurrences

Gazetteer of place names	1077–1087
Calendar of important events and outstanding occurrences.	1088–1090

MAPS.

	FACING PAGE
1 Map of Bhavani Taluk	442
2 Map of Gopichettipalayam Taluk	470
3 Map of Erode Taluk	518
4 Map of Dharapuram Taluk	604
5 Map of Palladam Taluk	634
6 Map of Avanashi Taluk	696
7 Map of Coimbatore Taluk	736
8 Map of Pollachi Taluk	854
9 Map of Udumalpet Taluk	936

PART IV

PANCHAYAT BLOCKS AND VILLAGE DIRECTORY

VILLAGE DIRECTORY

INTRODUCTION

This is an abstract giving a complete list of all villages and towns in each taluk in the district along with the distribution of population by sex and various categories of workers. Villagewise statistics embodying the results of Census were first compiled and published in 1872 and this has been the regular feature of every census except in 1941 when, owing to war conditions, no villagewise data was tabulated. The particulars, however, were restricted to total population by sex and religion. A radical change was introduced in 1951 when population was classified into various livelihood classes in each village. In the case of Urban areas, data was presented in respect of each ward, locality, or division. (But in 1961 census, information has been compiled for each enumerator's block in the case of Urban areas). Consequent on the shift in emphasis from income or economic independence, in earlier censuses especially in 1951, to actual work irrespective of remuneration, the livelihood classes shown in the rural statistics of 1951 have undergone a complete change, giving place to ten important categories as indicated below :—

I. Working as Cultivator.

II. Working as Agricultural Labourer.

III. Working in Mining, Quarrying, Livestock, Forestry, Fishing, Hunting and Plantations, Orchards and allied activities.

IV. Working at Household Industry.

V. Working in Manufacturing other than Household Industry.

VI. Working in Construction.

VII. Working in Trade and Commerce.

VIII. Working in Transport, Storage and Communications.

IX. Working in Other Services.

X. Non-workers.

Apart from the above major difference between the 1951 villagewise particulars and the present scheme, the other minor deviation is the omission of particulars "Institutional and Houseless Population" from the list though talukwise information has been tabulated and shown elsewhere. The proportion of such houseless and institutional population to total population is so infinitesimal in the case of our villages and very negligible in the case of all towns having a population of less than 2 to 3 lakhs, that omission of this data does not in any way minimise the value of this publication.

Apart from these particulars, certain additional and special particulars have been incorporated. In order to assess the extent to which the basic amenities are available in every village which go to make it self-contained and self-sufficient villagewise particulars regarding the availability of educational, medical, irrigational and other facilities were called for from the Tahsildars and Block Development Officers and incorporated in the table. The development activities in rural areas are reflected in the existence of primary schools, middle schools, high schools, higher institutions including colleges, dispensaries, rural health centres and hospitals, maternity and child welfare centres, post offices, etc. These data have been shown inmmediately next to the names of villages in suitable notations, the explanations for which are given at the end.

Apart from this information, a few statements have been prepared based on authentic sources as indicated below :—

STATEMENT I

Prior to enumeration in March, 1961, a detailed listing of all houses was conducted in October, 1960 when essential data relating to industrial establishments were collected, the complete details of which have been presented in a separate volume entitled "Housing report and tables." But the volume is restricted to districtwise particulars relating to industries classified by number of persons working, kind of fuel used, etc. But it was felt that the types of industries existing in each village would provide valuable information and, therefore, villagewise lists of industries classified according to Indian Standard Industrial Classification is presented in this statement. Only the total number of units in each of the different types of industry is furnished for each village. But in the case of urban areas, similar information has been furnished only in respect of towns with a population of over 50,000 and for Urban sectors of the taluks as a whole.

STATEMENT II

This refers to the type of soil and type of terrain, whether hilly, river basin, high or low, sources of irrigation, important wet and dry crops and the value of such lands. Since it is too cumbersome to present the data for each village, figures have been presented for convenient groups of villages selected for geographical and geological contiguity.

An alphabetical list of villages, and another list of Panchayat Union Blocks with their population are also presented separately for each taluk.

STATEMENT I

Industrial Establishments

For the convenience of the reader this statement is presented in the following manner. Initially the total number of establishments in the district, both rural and urban, is furnished. Then figures are separately indicated for urban areas of each taluk. Next we have presented the figures for the urban areas, having population of more than 50,000 in each taluk of the district. Lastly we have given the total figures for industrial establishments for rural areas in each taluk followed by the figures for every village in the taluk.

Figures in brackets indicate the total number of establishments pertaining to the type for which the industrial code number is given. Readers are invited to refer to the industrial classification given at the end of this statement which furnishes the key to this code.

COIMBATORE DISTRICT

TOTAL

200(689), 201(13), 202(120), 205(186), 206(108), 207(212), 209 (155), 212(1), 214 (146), 215 (20), 216 (16), 217 (31), 218 (212), 219 (1),220 (123), 221 (13), 222 (2), 223(2), 225(67); 226 (50), 230 (233), 231 (66), 232 (43), 233 (192), 234 (100), 235 (13,360), 236 (489), 237 (11), 239 (6), 244 (17), 255 (81), 260 (2), 261 (1), 263 (8), 264 (161), 266 (4), 270 (218), 271, (223), 272(2), 273 (1,846), 274 (208), 277 (33), 278 (1), 279 (3) 280 (13), 281 (176), 282 (220), 283 (15), 284 (18), 286 (2), 287 (20), 288 (142), 289 (59), 290 (1), 291 (1), 292 (11), 300 (3), 301 (35), 302 (121), 303 (24), 310 (52), 311 (153), 313 (3) 314 (2), 315 (1), 320 (34), 321 (2), 322 (1), 323 (11), 331 (7), 332 (12), 333 (4), 334 (6), 335 (28), 336 (33), 337 (1) 339 (2), 340 (9), 341 (38), 342 (18), 343 (2), 344 (1), 345 (1), 350 (376), 353 (1), 357 (2), 360 (27), 361 (2), 362 (3), 363 (15), 364 (2), 365 (329), 366 (1), 367 (52), 368 (157), 369 (1,319), 370 (4), 371 (2), 372 (10), 373 (13), 374 (34), 375 (2), 376 (2), 377 (9), 378 (11), 379 (20), 381 (4), 382 (7), 383 (3), 384 (276), 385 (6), 386 (2), 388 (1,458), 389 (389), 390 (6), 391 (1), 392 (115), 393 (1,083), 394 (2), 395 (11), 399 (2[illegible],

Total: 26,613

RURAL

200 (294), 201 (13), 202 (112), 205 (32), 206 (84) 207 (144), 209 (53), 212 (1), 214 (67), 215 (2), 216 (4), 218 (18), 220 (38), 221 (1), 223 (2), 225 (57), 226 (48), 230 (136), 231 (140), 232 (24), 233 (77) 234 (54), 235 (10,401), 236 (480), 237 (4), 239 (1), 255 (79), 263 (2), 264 (159), 270 (215), 273 (493), 274 (68), 277 (30), 279 (1), 281 (99), 282 (199), 283 (11), 284 (7), 288 (76), 289 (33) 290 (1), 291 (1), 301 (6), 302 (5), 303 (1), 310 (23), 311 (64), 313 (1), 320 (1), 321 (1), 323 (1), 331 (1), 332 (8), 333 (2), 334 (5), 336 (6), 340 (7), 341 (19), 342 (14), 343 (1), 345 (1), 350 (327), 357 (2), 360 (14), 362 (1), 363 (2), 365 (103), 367 (9), 368 (13), 369 (1,025), 374 (4), 375 (1), 379 (7), 381 (2), 382 (1), 383 (1), 384 (9), 386 (2), 388 (623), 389 (297), 392 (5), 393 (323), 395 (4), 399 (52).

Total: 16,655

URBAN

200 (395), 202 (8), 205 (154), 206 (24), 207 (68), 209 (102), 214 (79), 215 (18), 216 (12), 217 (31), 218 (94), 219 (1), 220 (85), 221 (12), 222 (2), 225 (10), 226 (2), 230 (97), 231 (26), 232 (19), 233 (115), 234 (46), 235 (2,959), 236 (9), 237 (7), 239 (5), 244 (17), 255 (2), 260 (2), 261 (1), 263 (6), 264 (2), 266 (4), 270 (3), 271 (223), 272 (2), 273 (1,353), 274 (140), 277 (3), 278 (1), 279 (2), 280 (13), 281 (77), 282 (21), 283 (4), 284 (11), 286 (2), 287 (20), 288 (66), 289 (26), 292 (11), 300 (3), 301 (29), 302 (116), 303 (23), 310 (29), 311 (89), 313 (2), 314 (2), 315 (1), 320 (33), 321 (1), 322 (1), 323 (10), 331 (6), 332 (4), 333 (2), 334 (1), 335 (28), 336 (27), 337 (1), 339 (2), 340 (2), 341 (19), 342 (4), 343 (1), 344 (1), 350 (49), 353 (1), 360 (13), 361 (2), 362 (2), 363 (13), 364 (2), 365 (226), 366 (1), 367 (43), 368 (144), 369 (294), 370 (4), 371 (2), 372 (10), 373 (13), 374 (30), 375 (1), 376 (2), 377 (9), 378 (11), 379 (13), 381 (2), 382 (6), 383 (2), 384 (267), 385 (6), 388 (835), 389 (92), 390 (6), 391 (1), 392 (110), 393 (760), 394 (2), 395 (7), 399 (148).

Total: 9,958

BHAVANI TALUK (URBAN)

200 (11), 205 (1), 207 (3), 214 (3), 215 (2), 218 (3), 221 (1), 233 (7), 234 (1), 235 (12), 264 (1), 273 (7), 274 (124), 281 (1), 282 (1), 302 (3), 311 (2), 341 (1), 350 (1), 365 (7), 368 (1), 369 (4), 384 (1), 388 (13), 392 (2), 393 (15), 399 (1).

Total: 229

GOPICHETTIPALAYAM TALUK (URBAN)

200 (26), 202 (1), 205 (5), 207 (3), 214 (10), 215 (1), 216 (1), 218 (4), 220 (4), 225 (4), 230 (1), 235 (244), 264 (1), 271 (1), 273 (45), 274 (1), 281 (13), 301 (8), 303 (1), 310 (1), 311 (2), 320 (1), 341 (3), 350 (1), 365 (1), 367 (3), 368 (2), 369 (20), 372 (2), 374 (1), 377 (2), 384 (11), 388 (51), 389 (6), 392 (4), 393 (39), 399 (1).

Total: 525

ERODE TALUK (URBAN)

200 (76), 205 (26), 206 (19), 207 (21), 209 (3), 214 (13), 215 (1), 218 (9), 220 (16), 221 (11), 230 (7), 233 (36), 234 (16), 235 (35), 236 (1), 260 (1), 263 (2), 266 (3), 273 (109), 274 (1), 281 (8), 282 (1), 284 (1), 287 (6), 288 (2), 302 (22), 303 (2), 310 (11), 311 (9), 323 (3), 331 (1), 335 (4), 336 (1), 341 (1), 343 (1); 365 (1), 367 (1), 368 (11), 369 (26), 373 (1), 378 (3), 379 (3), 382 (1), 384 (23), 385 (1), 388 (92), 389 (12), 392 (13), 393 (93) 399 (13).

Total : 773

DHARAPURAM TALUK (URBAN)

200 (15), 205 (11), 207 (2), 209 (10), 214 (5), 215 (1), 218 (7), 220 (2), 226 (2), 230 (2), 233 (1), 235 (1), 273 (54), 281 (2), 282 (1), 288 (23), 301 (4), 302 (1), 311 (5), 320 (2), 341 (1), 365 (3), 367 (2), 369 (8), 378 (2), 384 (6), 388 (29), 389 (12), 392 (3), 393 (27), 399 (1).

Total : 245

PALLADAM TALUK (URBAN)

200 (35), 205 (10), 206 (1), 207 (10), 209 (16), 214 (13), 216 (2), 218 (13), 220 (17), 222 (2), 225 (1), 230 (48), 231 (1), 232 (2), 233 (42), 234 (5), 235 (673), 236 (7), 237 (7), 239 (2), 244 (15), 263 (3), 266 (1), 270 (1), 271 (219), 273 (177), 274 (12), 277 (1), 279 (1), 280 (1), 282 (11), 284 (1), 287 (9), 288 (17), 292 (5), 301 (2), 302 (24), 303 (6), 310 (1), 311 (11), 313 (1), 320 (2), 336 (2), 341 (5), 342 (1), 350 (8), 360 (1), 361 (1), 365 (204), 367 (9), 369 (33), 373 (1), 376 (1), 384 (24), 385 (2), 388 (106), 389 (15), 391 (1), 392 (8), 393 (13), 399 (21).

Total : 1,884

AVANASHI TALUK (URBAN)

200 (37), 205 (8), 207 (7), 209 (37), 214 (4), 215 (4), 217 (1), 218 (8), 220 (2), 225 (4), 230 (17), 233 (1), 235 (99), 273 (81), 274 (1), 280 (1), 281 (4), 287 (1), 288 (7), 301 (6), 310 (1), 311 (6), 320 (9), 331 (1), 332 (3), 334 (1), 335 (2), 341 (2), 342 (1), 350 (3), 365 (1), 368 (1), 369 (19), 374 (6), 378 (2), 384 (36), 388 (71), 389 (10), 392 (10), 393 (25), 399 (8).

Total : 548

COIMBATORE TALUK (URBAN)

200 (111), 202 (6), 205 (68), 206 (4), 207 (15), 209 (14), 214 (17), 215 (7), 216 (5), 217 (2), 218 (34), 220 (26), 230 (18) 231 (20), 232 (17), 233 (26), 234 (23), 235 (1,880), 236 (1), 239 (1), 244 (2), 255 (2), 260 (1), 261 (1), 263 (1), 270 (2), 271 (2), 272 (2), 273 (685), 274 (1), 277 (2), 280 (1), 281 (27) 283 (4), 284 (9), 287 (4), 288 (6), 289 (25), 292 (6), 300 (3), 301 (9), 302 (55) 303 (12), 310 (15), 311 (35), 313 (1), 314 (1), 315 (1), 320 (16), 321 (1), 322 (1), 323 (7), 331 (3), 332 (1), 333 (2), 335 (4), 336 (22), 337 (1), 339 (1), 340 (2), 341 (6), 342 (2), 344 (1), 350 (32), 353 (1), 360 (12), 361 (1), 362 (2), 363 (13), 364 (2), 365 (4), 366 (1), 367 (16), 368 (126), 369 (144), 370 (4), 371 (2), 372 (6), 373 (11), 374 (21), 375 (1), 376 (1), 377 (7), 378 (2), 379 (10), 381 (1), 382 (5), 383 (2), 384 (131), 385 (3), 388 (397), 389 (17), 390 (6), 392 (51), 393 (444), 394 (2), 395 (7), 399 (68).

Total : 4,833

POLLACHI TALUK (URBAN)

200 (70), 202 (1), 205 (18), 207 (7), 209 (10), 214 (10), 215 (1), 216 (4), 217 (28), 218 (14), 219 (1), 220 (13), 225 (1), 230 (3), 233 (2), 235 (15), 239 (2), 271 (1), 273 (146), 278 (1), 280 (9), 281 (22), 282 (6), 286 (2), 288 (3), 289 (1), 302 (9), 303 (2), 311 (12), 314 (1), 320 (3), 331 (1), 335 (18), 336 (2), 350 (4), 365 (3), 367 (11), 368 (3), 369 (26), 372 (2), 381 (1), 384 (25), 388 (41), 389 (16), 392 (12), 393 (82), 399 (33).

Total : 698

UDUMALPET TALUK (URBAN)

200 (14), 205 (7), 209 (12), 214 (4), 215 (1), 218 (2), 220 (5), 230 (1), 231 (5), 234 (1), 273 (49), 279 (1), 280 (1), 282 (1), 288 (8), 302 (3), 311 (7), 339 (1), 365 (2), 369 (14), 374 (2), 378 (2), 384 (10), 388 (35), 389 (4), 392 (7), 393 (22), 399 (2).

TOTAL : 223

65. ERODE MUNICIPALITY

200 (72), 205 (24), 206 (19), 207 (16), 209 (3), 214 (13), 215 (1), 218 (8), 220 (15), 221 (11), 230 (7), 233 (31), 234 (13), 235 (30), 236 (1), 260 (1), 263 (2), 266 (3), 273 (96), 274 (1), 281 (7), 284 (1), 287 (6), 288 (2), 302 (21), 303 (2), 311 (8), 323 (3), 331 (1), 335 (4), 336 (1), 341 (1), 343 (1), 367 (1), 368 (11), 369 (26), 373 (1), 378 (3), 379 (3), 382 (1), 384 (23), 385 (1), 388 (82), 389 (8), 392 (12), 393 (93), 399 (7).

Total : 697

(66)

19. TIRUPPUR MUNICIPALITY

200 (30), 205 (9), 207 (9), 209 (4), 214 (10), 216 (2), 218 (9), 220 (2), 222 (2), 230 (43), 231 (1), 233 (42), 234 (3), 235 (573), 236 (7), 237 (6), 239 (2), 244 (15), 263 (3), 266 (1), 270 (1), 271 (219), 273 (158), 274 (12), 279 (1), 280 (1), 282 (11), 284 (1), 287 (9), 288 (14), 292 (5), 301 (1), 302 (24), 303 (6), 311 (10), 313 (1), 320 (2), 336 (1) 341 (4), 342 (1), 350 (3), 360 (1), 365 (12), 367 (9), 369 (16), 373 (1), 376 (1), 384 (21), 385 (2), 388 (85), 389 (7), 391 (1), 392 (8), 393 (18), 399 (20).

Total : 1,452

40. COIMBATORE MUNICIPALITY

200 (87), 202 (5), 205 (53), 206 (4), 207 (13), 209 (11), 214 (16), 215 (7), 216 (5), 217 (2), 218 (31), 220 (22), 230 (9), 231 (3), 232 (14), 233 (26), 234 (5), 235 (1,120), 236 (1), 239(1) 244 (2), 260 (1), 261 (1), 263 (1), 270 (2), 272 (2), 273 (518), 274 (1), 277 (1), 280 (1), 281 (27), 283 (4), 284 (9), 287 (4), 288 (6), 289 (25), 292 (5), 300 (2), 301 (7), 302 (55), 303 (12), 311 (32), 313 (1), 314 (1), 320 (15), 321 (1), 322 (1), 323 (7), 331 (3), 335 (2), 336 (19), 337 (1), 339 (1), 340 (1), 341 (2), 342 (2), 350 (32), 353 (1), 360 (12), 361 (1), 362 (2), 363 (13), 364 (2), 365 (2), 366 (1), 367 (9),368 (125), 369 (108), 370 (4), 371 (2), 372 (5), 373 (5), 374 (16), 377 (7), 378 (2), 379 (8). 381 (1), 382 (3), 383 (2), 384 (128), 385 (3), 388 (316), 389 (4), 390 (6), 392 (44), 393 (439), 394 (2), 395 (2), 399 (62).

Total : 3,579

76. POLLACHI MUNICIPALITY

200 (49), 205 (10), 207 (7), 209 (4), 214 (8), 215 (1), 216 (2), 218 (7), 220 (10), 225 (1), 230 (3), 233 (2), 235 (7), 239 (2), 271 (1), 273 (79), 280 (9), 281 (1), 282 (3), 288 (1), 289 (1), 302 (9), 303 (2), 311 (8), 314 (1), 320 (2), 331 (1), 335 (2), 336 (1), 350 (2), 365 (3), 367 (9), 368 (3), 369 (3), 384 (22), 388 (34), 389 (8), 392 (6), 393 (62), 399 (44).

Total : 430

131. VALPARAI PANCHAYAT

205 (2), 209 (3), 216 (2), 217 (28), 218 (4), 219 (1), 235 (5), 273 (54), 278 (1), 281 (7), 282 (2), 286 (2), 288 (1), 311 (2), 320 (1), 335 (16), 367 (2), 369 (18), 372 (2), 381 (1), 384 (2), 388 (5), 389 (1), 392 (5), 393 (5).

Total : 172

COIMBATORE DISTRICT (RURAL)

200 (294), 201 (13), 202 (112), 205 (32), 206 (84), 207 (144), 209 (53), 212 (1), 214 (67), 215 (2), 216 (4), 218 (18), 220 (38), 221 (1), 223 (2), 225 (57), 226 (48), 230 (136), 231 (40), 232 (24), 233 (77), 234 (54), 235 (10,401), 236 (480), 237 (4), 239 (1), 255 (79), 263 (2), 264 (159), 270 (215), 273 (493), 274 (68), 277 (30), 279 (1), 281 (99), 282 (199), 283 (11); 284 (7), 288 (76), 289 (33), 290 (1), 291 (1), 301 (6), 302 (5), 303 (1), 310 (23), 311 (64), 313 (1), 320 (1), 321 (1), 323 (1), 331 (1), 332 (8), 333 (2), 334 (5), 336 (6), 340 (7), 341 (19), 342 (14), 343 (1), 345 (1), 350 (327), 357 (2), 360(14) 362 (1), 363 (2), 365 (103), 367 (9), 368 (13), 369 (1,025),

374 (4), 375 (1), 379 (7), 381 (2), 382 (1), 383 (1), 384 (9), 386 (2), 388 (623), 389 (297), 392 (5), 393 (323), 395 (4), 399 (52).

Total : 16,655

(1) BHAVANI TALUK (RURAL)

200 (32), 205 (7), 207 (3), 214 (8), 216 (1), 218 (2), 220 (8), 230 (3), 233 (2), 234 (1), 235 (516), 236 (1). 264 (144), 270 (208), 273 (14). 282 (3), 283 (1). 288 (5), 289 (16). 311 (2), 333 (1), 334 (1), 336 (1), 341 (3), 350 (7), 365 (1), 368 (1), 369 (63), 388 (70), 389 (8), 393 (34), 399 (3).

Total : 1,170

Alathur—235 (11) ; Ammapettai—200 (1) ; 235 (27), 236 (1), 341 (1), 368 (1), 369 (5), 388 (2), 393 (1) ; Andiyur—200 (9), 214 (2), 216 (1), 218 (2), 235 (72), 264 (113), 288 (3), 289 (4), 311 (2), 336 (1), 365 (1), 369 (4), 388 (17), 393 (7), ; Appakudal 235 (1), 270 (100), 369 (1), 388 (1) ; Athani—200 (3), 273 (2), 369 (6). 388 (2), 389(1), 393 (2), ; Attavanipudur - 200 (1), 205 (1), 289 (1), 388 (4), 393 (1), ; Brahmadesam—205 (5), 235 (54), 270 (12), 288 (1), 369 (4), 388 (3), 389 (1), 393 (2) ; Budapadi—388 (1) ; Burgur—282 (1), 369 (1), 393 (1); Channampatti—200 (2), 264 (31), 270 (4), 289 (2), 350 (4), 369 (4), 388 (6), 389 (2), 393 (4), ; Gettisamudram—235 (23), 289 (3), 350 (3), 369 (3), 388 (1), 393 (2) ; Illipili—200 (3), 230 (3) ; 273 (1), 369 (2), 388 (5), 393 (4) ; Jambai—207 (1), 235 (3), 270 (8), 369 (1) ; 388 (1), Kalbavi—220 (1) ; Kavandapadi—200 (3), 205 (1), 214 (6), 220 (3), 233 (1), 235 (7), 270 (5), 273 (9), 333 (1), 334 (1), 341 (2), 369 (11), 388 (11), 389 (1), 399 (2) ; Kesarimangalam—200 (1), 235 (1), 289 (1), 369 (2), 388 (2) ; Kilavani—235 (3), 369 (5) ; Komarayyanur—369 (1) ; Kuppandampalayam—369 (3), ; Kurichi—289 (1), 393 (1) ; Mathur—273 (1), 282 (2) ; Mugasipudur—369 (3), 393 (1) ; Mylambadi—200 (1), 220 (2),; Nagalore—270 (2); Nerunjepatti—200 (1), 235 (1), 288 (1), 369 (1), 388 (3) ; Mungilpatti—235 (1), 388 (1) ; Odathurai—369 (1) ; Oddaralayam—220 (1) ; Olagadam—200 (3), 220 (1), 234 (1), 235 (29), 270 (4), 369 (1), 388 (1); Oricheri—200 (1), 233 (1), 270 (36), 369 (1), 388 (1), 389 (2) ; Pachampalayam—235 (1), 283 (1) 289 (2), 369 (1) 388 (1) ; Padavalkalavai—273 (1), 388 (1) ; Pattlur—235 (7), 270 (2), 388 (3), 393 (3), 399 (1) ; Poonachi—289 (1) ; Pudur—200 (2), 393 (1) ; Punnam—369 (1) ; Salangapalayam—235 (253), 369 (1) ; Tirupur—200 (1), 207 (2), 235 (22), 289 (1), 388 (1), 393 (4); Varadanallur 388 (1), 389 (1) ; Vembathi 270 (35), 388 (1).

2. GOPICHETTIPALAYAM TALUK (RURAL)

200 (38), 202 (6), 205 (1), 206 (3), 207 (7), 209 (17), 214 (9), 218 (1), 220 (8), 226 (16), 230 (14), 232 (1), 233 (4), 235 (783), 236 (137), 264 (1), 273 (35), 282 (22), 288 (19), 290 (1), 302 (1), 311 (1), 313 (1), 322 (1), 341 (4), 342 (1), 350 (27), 368 (2), 369 (121), 384 (1), 388 (78), 389 (20), 393 (40), 399 (1).

Total : 1,422

Akkaraineganam—369 (1); Alukkuli (MP)—230 (1), 273 (2), 369 (1), 393 (1); Ammapalayam—235 (1); Anjanur—226 (1), 393 (1); Arasur—235 (1); Ayalur—393 (1); Byannapuram—273 (1); Chandrapuram—235 (1); Desipalayam—235 (12), 369 (3); Elathur—273 (1), 388 (1); Elur—200 (1), 369 (2); Emmampoondi—235 (5), 393 (1); Gettavadi-389 (1); Getticheyur—200 (1), 207 (1), 230 (2), 235 (6), 273 (2),369 (1), 384 (1), 388 (1), 389 (2), 393 (1); Gudakkarai-235 (22), 282 (9), 393 (1); Hariappampalayam —235 (30), 369 (5), 388 (1), 393 (3); Hassanur—282 (1), 288 (1), 313 (1), 369 (3); Ikkaraingamam—369 (1), 393 (1); Indiampalayam—235 (2), 369 (1),388 (2); Kadathur—200 (1), 235 (7), 273 (1), 288 (1),. 388 (1); Kalingiam—200 (1), 214 (1), 388 (2); Kanakampalayam—273 (2); Karapadi—236 (3), 369 (3); Karattupalayam—369 (3), 388 (1); Kasipalayam—200 (2), 233 (1), 235 (1), 273 (1), 282 (3), 369 (2), 388 (5), 393 (1); Kavilipalayam—230 (1), 236 (52), 388 (2); Kempanaickenpalayam—226 (1), 235 (32), 273 (3), 369 (3), 388 (1). 393 (3); Koduvari—200 (3), 233 (1), 235 (111), 236 (2), 273 (3), 282 (4), 341 (1), 350 (1); 369 (1), 393 (1); Kolappalur—200 (1), 369 (3). 389 (1), 393 (1); Konamoolai—235 (43); Kondayampalayam—200 (2), 235 (46), 273 (2), 369 (7), 389 (2); Kongarpalayam—369 (1); Koshanam—235 (56), 282 (2), 369 (2), 393 (1); Kottupulampalayam—200 (1); Kugalur—200 (3), 214 (1), 230 (1), 235 (144), 350 (15), 368 (1), 369 (26), 388 (3), 393 (1); Kullampalayam—350 (5), 369 (2); Kurumandur—200 (1), 214 (2), 226 (4), 273 (2), 369 (1), 388 (2), 393 (1); Lagampalayam—388 (1); Lakkampatti—200 (1); 273 (1), 369 (2), 388 (3); Macanamcombai—200 (1), 207 (1) 235 (1), 369 (1), 388 (2); 393 (1); Madampalayam—226 (1), 235 (23). 350 (4), 369 (1); Mettupalayam—233 (1), 273 (1), 369 (7), 388 (1); Nadhipalayam —235 (12); Nagadevampalayam—200 (2), 202 (6), 389 (2), Nallur—226 (1), 230 (1), 232 (1), 235 (16), 369 (1), 388 (1): Nambiyur—200 (2), 207 (1), 214 (1),

GOPICHETTIPALAYAM TALUK (RURAL)—*concld.*

230 (2), 235 (1), 273 (5), 341 (1), 369 (3), 388 (10), 389 (2), 393 (2); Nanjaigobi—369 (1); Odayagoundanpalayam—200 (1), 282 (1), 369 (2); Olalakoil—207 (1), 235 (21), 388 (4), 389 (2); Panakanahalli—273 (2); Panayamballi—235 (54), 369 (2); Pariyurgramam—200 (1); Perumugai—369 (1), 388 (1), 389 (2); Perundalaiyur—200 (1), 235 (2); Polavakalipalayam—200 (1), 235 (1); Polayapalayam—207 (1), 235 (63), 350 (1); Pudupeerkadavu—388 (1); Punjaipuliampatti—200 (3), 214 (3), 218 (1), 220 (1), 226 (1), 230 (5), 235 (11), 273 (4), 302 (1), 311 (1), 341 (1), 368 (1), 369 (3), 388 (7), 393 (9); Punjaithorayampalayam—200 (1), 273 (1), 369 (2), 388 (3); Rajannagar—369 (3), 389 (1); Sathyamangalam Range—206 (1); Shenbagapudur—290 (1) 369 (1), 388 (2); Siruvalur—200 (2), 206 (2), 207 (1), 214 (1), 369 (8), 388 (3), 389 (1); Talamalai—369 (1); Thingalur—369 (1); Ukkaram—273 (1), 369 (1), 388 (2), 389 (2), 393 (1); Uthandiyur—236 (35), 264 (1), 288 (1), 332 (1), 350 (1), 369 (2); Vaniputhur—200 (2), 205 (1), 226 (2), 235 (1), 282 (1), 369 (2), 388 (6), 393 (1); Varapalayam—200 (1), 226 (2), 236 (45); Vellalakoil—200 (2) 207 (1), 209 (17), 220 (7), 233 (1), 235 (55), 341 (1), 342 (1), 369 (1), 388 (6), 389 (2), 393 (6), 399 (1); Vemandampalayam—226 (3), 230 (1), 369 (1); Vinnapalli—235 (2), 282 (1), 288 (16), 369 (2), 393(1).

(3) ERODE TALUK (RURAL)

200 (80), 202 (8), 205 (7), 206 (52), 207 (19), 209 (18), 214 (23), 218 (7), 220 (2), 221 (1), 223 (2), 226 (4), 230 (24), 231 (2), 233 (42), 234 (1), 235 (2,059), 236 (23), 288 (4), 301 (2), 302 (4), 310 (8), 311 (5), 334 (2), 336 (1), 340 (2), 341 (5), 342 (6), 350 (18), 357 (1), 367 (6), 369 (103), 384 (2), 386 (2), 388 (175), 389 (94), 392 (2), 393 (115), 399 (2).

Total : 3,022

Anaipalayam—206 (5), 369 (1); Arachalur—200 (1), 233 (1), 235 (39), 282 (1), 369 (2), 388 (3), 389 (4),; Attavanai Ammanpalli—206 (1); Attavanai Pidariyur—200 (1), 233 (8). 235 (20), 273 (1), 369 (2); Avadayaparai—207 (1), 393 (1); Avalpumdurai—200 (1), 206 (1), 214 (1), 235 (22), 369 (4), 388 (7), 389 (5), 393 (3); Basuvapatti—200 (2), 342 (1); Chennasamudram—200 (2), 209 (1),

(3) ERODE TALUK (RURAL)—*contd.*

214 (1), 223 (1), 273 (2), 369 (2), 388 (2), 389 (3), 393 (1); Chennimalai—200 (3), 209 (2), 214 (4), 218 (2), 230 (6), 233 (12), 235 (91), 273 (8), 282 (2), 311 (2), 336 (1), 367 (2), 369 (2), 388 (15), 389 (3), 393 (4); Chennimalai—235 (26); Chithode—200 (2), 207 (3), 214 (1), 221 (1), 226 (4), 230 (1), 235 (111), 273 (5), 311 (1), 388 (2), 389 (4),; Elligramam—230 (1), 235 (1); Elumathur—282 (2), 350 (1); 369 (1), 393 (2); Elunoothimangalam—340 (1); Erumaikarampalayam—235 (13); Ganapathipalayam—235 (17), 389 (1); Ganagapuram—393 (1); Ichipalayam—273 (2), 350 (2), 389 (9), 393 (1); Ingur—207 (1), 388 (2); Kadirampatty—281 (1), 342 (3), 388 (1); Kalamangalam—206 (1), 273 (1), 388 (1); Kambliampatti—206 (1); Kammalakuttai—209 (14); Kanakapuram—235 (1), Kangam—350 (6), 388 (1); Kangayampalayam—220 (2); Kanji Koil—235 (1), 388 (1); Karandipalayam—235 (6), 277 (1). 393 (1); Karumandachellipalayam—200 (3), 205 (4), 207 (2), 214 (1), 302 (2), 334 (2), 357 (1), 369 (14), 388 (7), 389 (2), 392 (1), 393 (2); Kasthuripalayam—235 (39); Kavandachipalayam—388 (2); Kellakulam—206 (3), 214 (1), 235 (3), 369 (4), 388 (3), 393 (1); Kodumudi—200 (5), 202 (3), 205 (1), 214 (3), 218 (2), 273 (6), 282 (4), 302 (2), 311 (1), 350 (1), 369 (3), 388 (8), 393 (10); Koilpalayam—200 (1), 235 (2), 369 (1), 388 (2); Kolathupalayam—206 (1); Kolathupalayam-200 (3), 282 (1) 350 (3), 369 (3), 388 (4), 389 (2), 393 (13); Kollankoil—100 (1), 235 (1), 273 (1), 388 (2); Kondalam—388 (1), 393 (1); Kongudayampalayam—235 (10); Koonampatty—235 (16); Koundanpalayam—200 (2); Kulur—206 (1); Kunnathur—200 (4), 218 (2), 230 (5), 273 (1), 369 (12), 388 (14), 389 (5), 393 (12), 399 (1); Kuppachipalayam—235 (14); Kurapalayam—393 (1); Kurichi—235 (6); Kurukampalayam—369 (8); Mettunasivampalayam—200 (3), 273 (1), 388 (2); Mettupalayam—235 (4); Mettupudur—235 (42); Modakurichi—200 (2), 205 (1), 235 (10), 281 (1), 282 (1), 369 (1), 388 (1), 389 (4), 393 (1); Morattupalayam—235 (162), 388 (1), 389 (2); Mukasi Amman palli—235 (22), 342 (1), 388 (3), 389 (1); Mukasi pidariyur—200 (1), 214 (1), 233 (5), 235 (25), 388 (1); Murungatholuvu—233 (1), 235 (32), 388 (2); Murungainpalayam—200 (2), 273 (1), 282 (2), 340 (1), 369 (3), 388 (2), 393 (1); Muthayeepalayam—235 (20), 273 (1), 388 (3), 393 (2); Muthugoundenpalayam—282 (1), 389 (1), 393 (1); Nadupatty—214 (3), 230 (1), 235 (88), 273 (2), 388 (5), 393 (3); Nallagoundanpalayam—233 (2), 235 (15); Nalligoundanpalayam—369 (1), 389 (1); Nanjai Kilanalli—273 (3), 388 (2), 389 (1); Nanjakilambadi—206 (1), 207 (1), 393 (1); Nasianur—200 (1), 206 (1), 235 (24),

(3) ERODE TALUK (RURAL)—*concld.*

270 (1), 273 (1), 350 (2), 388 (1); Nirumandapalayam—200 (1), 206 (1), 235 (5), 369 (3); Otaparai—273 (4); Palamangalam—235 (71), 389 (2); Pallapalayam—235 (57); Pallavarayanpalayam—235 (4), 369 (3); Pandiampalayam—369 (5); Pasur—200 (2), 206 (1), 369 (1); Periasemur—273 (1), 301 (1), 341 (2), 342 (1), 369 (1), 388 (2), 389 (1); Periaveerasangili—233 (1), 235 (38), 388 (1); Perodu—235 (27); Perundurai—200 (6), 205 (1), 206 (3), 207 (3), 214 (3), 218 (1), 230 (1), 235 (56), 264 (4), 273 (2), 282 (1), 301 (1), 311 (1), 369 (4), 384 (2), 386 (2), 388 (16), 389 (8), 393 (8); Pudupalayam—235 (39); Punduraisemur—200 (1), 388 (1); Pungalakkapuram—235 (4), 273 (1), 369 (1), 388 (3), 389 (1); Punjaidalavoipalayam—206 (3), 235 (31), 388 (1); Punjaikalamangalam—200 (4), 206 (4), 214 (1), 235 (1), 288 (1); 389 (1); Punjaikilanalli—200 (1), 388 (2), 389 (1); Punjaipalatholuvu—350 (1), 369 (3); Punjerikilambadi—200 (3), 206 (2), 207 (6),; 214 (1), 235 (14), 282 (1), 388 (3), 389 (2), 393 (4), Puthur—200 (1), 207 (1); Puvalathampalayam—235 (1); Rayapalayam—235 (1); Reddipalayam—200 (2); Sathyamangalam—200 (1), 388 (2); Seenapuram—206 (2), 231 (1), 235 (2), 369 (1), 388 (2); Sengapalli—230 (1), 369 (1), 388 (3), 389 (2), 399 (1); Settikkuttai—235 (1); Sinnagoundanvalasu—202 (5), 235 (33), 367 (1), 369 (1),; 389 (1), Sinniampalayam—235 (17); Sirkarkathangani—206 (2); 230 (2), 235 (15); Sirkarperia Agraharam—310 (1); Sirkarperiapalayam—206 (1), 369 (1); Sirukkalanji—206 (1), 235 (8), 389 (1); Sivagiri—200 (1), 209 (1), 223 (1), 230 (3), 235 (357) 369 (1), 388 (4), 389 (4), 393 (1); Sullipalayam—206 (1); Sundakkampalayam—235 (120), 273 (1), 388 (3); Surampatty—235 (5), 388 (1); Suriam Palayam—200 (2), 206 (1), 207 (1), 233 (5), 235 (18), 270 (1), 310 (7), 388 (5); Thayamapalayam—235 (15); Thenmugamvellodu-235 (14), 369 (1); Thingalur—235 (13), 369 (1), 388 (1); Thiyyanpoondurai—388 (1); Thudupathy—206 (1), 233 (6), 235 (2), 270 (1), 273 (3), 277 (1), 388 (1), 393 (1); Unjalur—200 (1), 273 (2), 369 (1), 392 (1), 393 (23); Uthukuli—200 (2), 206 (2), 214 (1), 388 (1), 393 (2); Uthutali—200 (8), 206 (5), 230 (3), 231 (1), 235 (34), 236 (26) 273 (2), 367 (3), 369 (1), 388 (7), 389 (1), 393 (1); Vadamugam Veellodu—369 (4), 388 (2), 389 (2); Vadugapatti—388 (1); Velampalayam—206 (1), 233 (1), 235 (88), 288 (4), 369 (3), 388 (3); Velayapalayam—235 (1); Vellaraveli—206 (2), 235 (80), 282 (7), 350 (2), 369 (1); 389 (15); Velliampatti—206 (1); Vengambur—200 (2), 341 (3), 388 (3), 393 (12); Vijayapuri—200 (1), 214 (1), 235 (3), 369 (1), 388 (2); Vilakotti—200 (1), 388 (2), 389 (3); Voipadi—206 (2), 235 (2).

4. DHARAPURAM TALUK (RURAL)

200(18), 202 (28), 205 (5), 206 (4), 207 (5), 209 (5), 212 (1), 214 (5), 215 (1), 216 (2), 218 (5), 225 (10), 230 (27), 231 (8), 232 (1), 233 (5), 235 (1,342), 236 (60), 263 (1), 270 (4), 273 (32), 274 (68), 279 (1), 281 (5), 282 (43), 288 (11), 289 (13) 301 (1), 303 (1), 310 (4), 311 (36), 336 (1), 341 (1), 342 (1), 350 (37), 362 (1), 368 (1), 369 (125), 388 (92), 389 (11), 392 (2), 393 (26), 399 (1).

Total : 2,051

Alangiam— 273 (2) ; Aratholuvu—235 (1) ; Balasamudrampudur—206 (3), 207 (1), 388 (2) ; Bellampatti—233 (1), 235 (62), 273 (2), 350 (1) ; Dalavoipatnam—207 (1), 235 (2), 282 (2), 369 (2) ; Earassinampalayam—235 (13) ; Edakkalpadi—235 (16) ; Ellaipalayampudur—230 (1) ; Kangayam —200 (5), 205 (4), 209 (1), 214 (1), 215 (1), 216 (2), 218 (2), 231 (3), 233 (1), 235 (223), 273 (10), 274 (1), 279 (1), 289 (10), 303 (1), 311 (3), 336 (1), 342 (1), 368 (1), 369 (3), 388 (8), 393 (5), 399 (1) ; Kannivadi—202 (24), 214 (1), 230 (2), 235 (26), 273 (2), 282 (2), 311 (17), 350 (13), 369 (7), 388 (2) ; Karupanvalasu—388 (1) ; Kavandachipudur—289 (1) ; Keeranur—231 (1), 288 (1), 369 (2), 388 (2) ; Kilangundal—230 (3), 232 (1), 235 (9), 273 (1), 282 (1), 369 (2), 393 (2) ; Kokkampalayam—235 (20), 282 (3), 369 (3) ; Kolathupalayam—200 (3), 212 (1), 235 (6), 273 (1), 288 (6), 369 (5), 388 (4) ; Kolumanguli—235 (12), 270 (1) ; Komarapalayam—235 (8), 282 (2), 289 (1), 369 (2) ; Kongur —369 (5) ; Kottamarudur—235 (53) ; Lakkmanaickenpatti—235 (22), 273 (3), 289 (1), 350 (4), 369 (4), 388 (2), 392 (2), 393 (1) ; Manakkadavu—235 (39), 350 (3), 369 (5) ; Maravapalayam —230 (4), 310 (1) ; Mettupalayam—235 (5), 388 (3) ; Mombadi—235 (10), 282 (1) ; Moolarapatti—230 (2); Mulanur—202 (2), 207 (1), 230 (4), 235 (30), 282 (1), 350 (4), 362 (1), 369 (6), 388 (9), 389 (4), 393 (3) ; Muthur—230 (1), 235 (6), 273 (1), 341 (1), 369 (4), 388 (14) ; Nadampalayam—235 (4) ; Nagamannaickenpatti—207 (2), 230 (1), 231 (1), 233 (1), 235 (80), 270 (2), 273 (1), 311 (2), 369 (1), 388 (6) ; Nallampalayam—235 (6), 369 (1), 393 (1) ; Nandavanampalayam—233 (1), 235 (1), 273 (1) ; Nanjiampalayam—200 (1), 310 (3), 369 (4) ; Nathakadayur—200 (1), 235 (2), 274 (59), 369 (2), 388 (1) ; Navanari—282 (6) ; Oddarpalayam—281 (2) ; Pachapalayam—202 (1), 230 (1), 273 (1) Padiyur—206 (1), 231 (1), 235 (13), 388 (1) ; Palayakottai—235 (2), 274(2), 369 (2), 388 (1) ; Pappini—235 (4), 388 (2) ; Peramian—230 (2), 235 (110), 282 (3), 288 (2), 350 (3), 369 (6), 388 (5), 393 (1); Peranjerivalli—200 (1), 273 (1), 369 (3), 388 (5) ; Periakomarapalayam—235 (34), 263 (1), 273 (1), 282 (4), 369 (1), 393 (3) ; Perumalpalayam—388 (1) ; Ponnapuram —235 (10), 369 (12) ; Ponnivadi—235 (144), 236 (29),

(4) DHARAPURAM TALUK (RURAL)—*contcld.*

273 (1), 282 (2), 288 (1), 311 (1), 369 (8), 388 (3), 389 (4), 393 (3) ; Pothiapalayam—230 (1), 388 (1) ; Puduppai—235 (48), 369 (2) ; Pungandurai—230 (2), 282 (2), 350 (1), 369 (2) ; Punjaithalayur—273 (1), 274 (6), 288 (1), 388 (3), 393 (1) ; Rudravathi—214 (1), 225 (9), 235 (28), 236 (31), 273 (1), 350 (4), 369 (1), 388 (2) ; Sadayapalayam—200 (1), 369 (1) ; Sangarandampalayam—235 (20), 282 (5) ; Sengodampalayam—235 (4), 369 (1) ; Sinnakkampalayam—233 (1), 235 (47), 282 (1), 350 (1), 369 (6), 393 (1) ; Sirukkinar—200 (1), 225 (1), 235 (3), 282 (1), 350 (1), 369 (1), 388 (1) ; Sivanmalai—230 (1) ; Surianallur—369 (1) ; Thammareddipalayam—235 (1) ; 281 (1), 388 (2) ; Thoppampatti—230 (1), 369 (16) ; Thurambadi—209 (2), 388 (1) ; Vadasinnaipalayam—282 (3) ; Valampalayam—200 (1), 388 (1); Veerajmangalam —273 (2), 369 (1) ; Veerasholapuram—388 (2) ; Velampoondi—200 (1), 202 (1), 205 (1), 230 (1), 235 (6), 282 (3), 311 (13), 350 (1), 369 (1), 388 (1), 389 (2), 393 (1) ; Velappanaickenvalasu—235 (3), 388 (2) ; Vellakoil—200 (3), 209 (2), 214 (2), 218 (3), 231 (2), 235 (209), 270 (1), 281 (2), 282 (1), 301 (1), 350 (1), 369 (2), 388 (4), 389 (1), 393 (4)

(5) PALLADAM TALUK (RURAL)

200 (21), 202 (32), 205 (1), 206 (13), 207 (69), 214 (4) 216 (1), 218 (1), 220 (12), 225 (43), 230 (20), 231 (13), 232 (4), 233 (6), 234 (36), 235 (2,823), 236 (244), 237 (4) 255 (77), 264 (10), 273 (39), 277 (1), 281 (89), 282 (10) 288 (22), 291 (1), 301 (2), 310 (5), 311 (9), 336 (1), 341 (3), 342 (3), 350 (118), 360 (13), 363 (2), 365 (81), 368 (1) 369 (184), 379 (3), 384 (2), 388 (53), 389 (29), 393 (34) 399 (10).

Total : 4,149.

Alagumalai—202 (2), 225 (2), 230 (1), 235 (15), 281 (1), 350 (5), 360 (3) ; Andipalayam—235 (48), 236 (39), 237 (3), 369 ; (2) Anuppapatti—350 (5), 360 (1) ; Appanaickenpatti—273 (1), 369 (1), 388 (1) ; Arasur—200 (1), 207 (9), 235 (6), 255 (47), 342 (2), 350 (4), 363 (1), 369 (6), 393 (1); Chettipalayam—233 (2), 235 (16), 273 (2), 365 (75), 369 (10), Chinniyampalayam—207 (2), 230 (1), 389 (3), ; Chithampalayam—206 (1), 236 (64), 369 (1) ; Edayapalayam—281 (3) ; Elavanthi—281 (5), 288 (4), 350 (5), 369 (2) ; Ettiveerampalayam—200 (2), 206 (1), 207 (3), 214 (2), 230 (2), 235 (36), 273 (2), 288 (2), 350 (8), 369 (5), 388 (1) ; Ganapathipalayam—235 (77), 236 (16), 281 (2), 310 (1), 350 (6), 369 (1), 389 (2) ; Giddampalayam—206 (1)

5. PALLADAM TALUK (RURAL)—*contd.*

235 (5), 369 (4), 393 (1); Ichipatti—206 (1), 234 (15), 235 (135), 350 (1), 369 (3), 388 (1); Iduvoi—230 (1), 235 (57), 236 (96), 237 (1), 281 (1), 360 (1), 388 (1), 393 (1); Irugur—235 (3), 273 (1), 369 (3), 388 (1), 389 (3), 393 (5); Jallipatti—281 (2), 288 (1), 350 (1), 389 (2); Kadambadi—207 (1), 235 (7), 369 (1); Kaduvettipalayam—207 (34), 235 (9); Kalangal—255 (3), 369 (3), 388 (2), 393 (1); Kalipalayam—235 (2), 369 (2); Kallapalayam—273 (1), 363 (1), 388 (1); Kallipalayam—281 (2), 288 (1), 369 (2), 388 (1), 389 (5); Kammalapatti—235 (59), 369 (1); Kanakkampalayam—206 (1), 233 (1), 235 (177), 236 (1), 350 (2), 388 (1); Kandiyankoil—207 (1), 235 (47), 281 (8), 369 (1), 388 (1), 393 (1); Kangayampalayam—207 (1), 291 (1); Kaniyur—235 (58), 281 (4), 350 (2), 369 (2); Kannampalayam—231 (3), 235 (99), 255 (21), 273 (2), 282 (3), 288 (2), 311 (3), 350 (11), 369 (3), 388 (3), 393 (1), 399 (1); Karadibavi—206 (1), 273 (1), 281 (1), 369 (1); 388 (1), 393 (1); Karaipudur—235 (5), 236 (1), 389 (1); Karumathanpatti—200 (12), 214 (1), 216 (1), 232 (1), 233 (2), 234 (21), 235 (5), 281 (1), 311 (1), 342 (1), 369 (1), 379 (3); 388 (6), 393 (4); Karvalimadapur—369 (1), 393 (1), Kasbayyampalayam—206 (1), 235 (13), 273 (3), 369 (3), 393 (1); Kattur—230 (2), 235 (17), 281 (2), 369 (2); Kethanur—207 (1), 235 (54), 273 (2), 281 (3), 388 (1), 393 (1); Kodangipalayam—235 (4), 282 (11), 369 (1); Komarapalayam—207 (1), 231 (1), 235 (3), 273 (1), 277 (1), 281 (1), 288 (3), 369 (2), 393 (1); Krishnapuram-K—231 (2), 235 (95), 369 (3); Krishnapuram J—235 (7), 273 (2), 281 (8), 288 (2), 350 (2), 369 (5), 389 (1), 393 (1); Malapalayam—369 (1); Mangalam—200 (2), 206 (1), 218 (1), 225 (1), 230 (2), 235 (52), 273 (6), 282 (4), 310 (1), 341 (1), 369 (2), 388 (6), 393 (2), 399 (1); Mannarai—360 (1); Maparipalayam—207 (7), 235 (80), 301 (1), 350 (1), 360 (1), 365 (1), 368 (1), 369 (12), 384 (1), 388 (2), 389 (1), 393 (1); Mellagoundanpalayam—235 (15), 350 (3), 369 (2); Merkupattu—235 (6), 369 (1); Mudalipalayam—235 (6), 369 (2); Muthugoundanpudur—200 (1), 207 (3), 230 (2), 255 (6), 281 (2), 269 (2), 389 (1); Mylampatti—207 (1); Nachipalayam—235 (13); Nallur—230 (1), 235 (7), 350 (2), 360 (1); Naranapuram—235 (48), 236 (1), 369 (1); Neruparichal—235 (83), 388 (1); Nilambur—207 (2), 235 (27), 350 (2), 369 (1), 388 (1); North Avanashipalayam—235 (9), 369 (1); Pachapalayam—281 (2), 350 (2), 389 (2); Palladam-(V)—369 (4); Pallapalayam—231 (3), 235 (6), 273 (1), 388 (2), 399 (1); Panikkampatti—231 (1), 235 (31), 341 (1), 369 (3); Pappampatti—273 (1), 369 (1), 384 (1), 388 (1); Pattanam—273 (3); Peedampalli—225 (8), 235 (1), 369 (1); Perumanallur—200 (1), 230 (4), 231 (1), 235 (22), 399 (5); Perumtholuvu—232 (2), 235 (43), 369 (1); Pongalur—207 (1), 230 (1), 232 (1), 235 (61),

5. PALLADAM TALUK (RURAL)—*concld.*

236 (6), 388 (1); Pongupalayam—206 (1), 235 (26), 288 (1), 365 (4); Poomalur—235 (2); Poorandampalayam—235 (10), 273 (2), 281 (2), 369 (9), 393 (1); Puduvampalli—235 (21), 236 (1), 281 (1), 350 (3), 360 (3), 393 (1); Puliyampatti—206 (1), 235 (3), 273 (3), 281 (4), 310 (1), 311 (2), 350 (2), 388 (1), 393 (1); Puravoi—205 (1), 235 (31), 282 (2), 369 (1); Rasipalayam—200 (1), 207 (2), 220 (12), 350 (6), 360 (1), 388 (1), 389 (1); Samalapuram—200 (1), 230 (1), 235 (138), 281 (6), 301 (1), 350 (2), 369 (2), 388 (1), 389 (3), 393 (1); Sammandampalayam—206 (2), 230 (1), 235 (75), 273 (1), 288 (4), 310 (1), 311 (3), 341 (1), 350 (3), 369 (2), 388 (1), 389 (1), 399 (2); Selakkarichal—225 (1), 235 (61), 281 (10), 288 (1), 350 (5), 369 (2), 388 (2), 393 (1); Semmipalayam—235 (3), 393 (1); Senjeriyampalayam—235 (52), 273 (1), 369 (4); Senjeriputhur—281 (3), 350 (1), 393 (1), Sokkanpalayam—235 (9), 369 (2); Sokkanur—235 (95) 273 (1), 288 (1), 310 (1), 350 (4), 369 (3), 388 (1); South Avanashipalayam—214 (1), 225 (29), 235 (96), 264 (5), 281 (2), 369 (5), 388 (6); Thalakkarai—235 (2), 350 (1), 360 (1), 369 (3), 389 (2), 393 (1); Thongattipalayam—202 (30), 235 (26), 350 (1), 369 (5); Thorayalur—235 (3), 369 (2), 388 (1); Thottipalayam—231 (1), 365 (1); Ugayanur—235 (13), 369 (1); Vadamalaipalayam—235 (17), 273 (1), 350 (3), 369 (5); Vadambacheri—225 (1), 231 (1), 235 (263), 273 (1), 281 (1), 369 (1); Vadavadampatti—350 (2), 369 (2), 393 (1); Vadavalli—206 (1), 225 (1), 235 (23), 281 (5), 350 (9), 369 (4), 388 (1); Vadugapalayam—235 (3); Vallipuram—281 (4), 350 (2), 369 (5); Varapatti—235 (10), 281 (3), 350 (6), 369 (9), 388 (1), 389 (1), 393 (1); Vavipalayam—230 (1), 233 (1), 235 (31), 369 (8) 388 (1); Veerapandi—235 (241), 236 (12), 350 (4); Velampalayam—236 (8), 264 (5), 350 (2), 369 (2).

6. AVANASHI TALUK (RURAL)

200 (20), 201 (13), 202 (34), 206 (11), 207 (18), 209 (10), 214 (8), 220 (4), 230 (21), 231 (12), 232 (1), 233 (6), 235 (1,728), 236 (5), 263 (1), 273 (27), 281 (1), 282 (9), 283 (10), 288 (5), 321 (1), 334 (1), 340 (4), 341 (1), 350 (50), 357 (1), 365 (15), 367 (1), 368 (1), 369 (60), 384 (2), 388 (25), 389 (26), 393 (16), 399 (1).

Total: 2,149

6. AVANASHI TALUK (RURAL)—*contd.*

Akkaraisengampalli—230 (1), 235 (13), 369 (2), 389 (1); Alathur—200 (1), 235 (32), 350 (1), 393 (1); Ambodi—207 (1), 350 (2), 388 (3), 389 (2); Annur Mettupalayam—369 (8), 384 (1), 388 (1); Avanashi (N.P.)—369 (1); Bellapalayam—214 (1), 233 (2), 235 (112), 273 (2), 388 (3); Ayyampalayam—369 (3); Balladai— 389 (3); Cheyur—200 (1), 273 (1), 282 (2), 369 (4), 389 (1); Chikkadasampalayam—214 (1), 235 (1), 393 (1); Chikkarampalayam—230 (3), 235 (11), 281 (1), 365 (9), 369 (1), 388 (1), 389 (1); Chinnakkalipatti—369 (1); Chinnaripalayam—230 (1), 235 (3), 282 (1); Illupanathan—231 (1), 235 (63), 273 (1), 282 (2), 350 (1), 369 (2), 389 (1); Irumbarai—231 (1), 235 (6), 273 (3), 388 (2); Jadayanapalayam—214 (1), 235 (126), 393 (2); Kalampalayam—273 (1), 288 (3), 341 (1), 393 (2); Kanjapalli—202 (33), 207 (1), 231 (1), 282 (1), 350 (7); Kanur—235 (1), 263 (1); Karaigoundanpalayam—230 (1), 235 (27), 350 (4), 389 (2); Karavalur—200 (1), 230 (3), 273 (1), 283 (1), 389 (1); Kariyampalayam—231 (5), 235 (107), 369 (1), 393 (1), 399 (1); Karumapalayam—207 (1); Kattampatti—201 (2), 388 (1), 389 (1); Kunnathur—201 (11); Kuppaipalayam—282 (2), 350 (3); Kuppandampalayam—200 (1); Kuttagam—235 (8), 369 (1); Marudur—357 (1), 369 (1), 388 (1); Masagoundamchettipalayam—200 (1), 230 (1), 273 (2), 369 (2); Muduthurai—235 (52), 273 (1), 369 (2), 389 (1); Muriyandampalayam—200 (1), 207 (2), 389 (1); Naduvacheri—273 (1), 369 (1), 388 (1); Nambiyampalayam—207 (1), 214 (2), 235 (13), 236 (5), 282 (2), 369 (2); Naranapuram—369 (2); Odanthurai—384 (1); Oddarapalayam—200 (4), 207 (2), 235 (29), 369 (1), 389 (2); Pachapalayam—389 (1); Pagalur—206 (1), 207 (2), 230 (1), 273 (2), 350 (2); Palangarai—202 (1), 206 (1), 207 (2), 235 (175), 350 (1), Pappankulam—230 (1), 235 (1), Pasur—207 (1); 235 (12), 350 (3), 369 (2); Pilliappampalayam—200 (1), 235 (1), 350 (1), 369 (1), 388 (2), 393 (3); Pongalur—207 (2), 235(2), 350 (5), 369 (1); Pudupalayam—200 (1), 206 (4), 230 (3), 235 (11), 273 (1), 283 (1), 367 (1), 369 (1), 388 (1), 389 (4); Punjathamaraikulam—235 (28); Rakkiyapalayam–232 (1), 235 (93), 365 (6), 369 (2), 388 (1); Ramanathapuram—273 (1), 288 (1), 350 (3), 369 (8); Sembanallur—200 (3), 220 (4), 235 (1), 334 (1); Sirumugai—214 (2), 231 (4), 233 (4), 235 (401), 273 (3), 388 (1), 389 (1), 393 (3) Tekkampatti—273 (1), 340 (4); Thandakkaranpalayam—200 (1), 230 (1), 235 (23), 288 (1), 350 (5), 369 (1), 389 (1), 393 (1), Thathanur—209 (1), 235 (107), 388 (1); Thekkalur—206 (5), 209 (7), 230 (2), 235 (10), 273 (1), 283 (4), 350 (2), 369 (1), 388 (3), 393 (1); Tholampalayam—235 (1), 273 (1), 283 (1), 369 (1) 393 (1); Thulukamuthur—200 (1), 369 (1), 388 (1), 389 (2); Uppilipalayam—235 (62), 283 (2), 321 (1), 350 (2), 369 (1); Vadakkalur—200 (2), 207 (3), 209 (2),

6. AVANASHI TALUK (RURAL)—*concld.*

235 (178), 273 (3), 368 (1), 369 (1), 388 (1); Vadavalli—235 (18), 350 (2), 369 (2), 388 (1); Vadugapalayam—230 (1), 283 (1), 369 (1); Velayudampalayam—230 (2); Vellankadu—214 (1), 273 (1), 369 (1); Vettuvapalayam—200 (1).

7. COIMBATORE TALUK (RURAL)

200 (33), 202 (1), 205 (8), 207 (15), 209 (2), 214 (4), 218 (1), 220 (4), 226 (24), 230 (18), 232 (14), 233 (1), 234 (16), 235 (257), 236 (1), 239 (1), 273 (122), 281 (1), 282 (26), 289 (4), 301 (1), 310 (5), 311 (3), 323 (1), 331 (1), 332 (6), 333 (1), 336 (2), 340 (1), 341 (1), 343 (1), 345 (1), 350 (4), 365 (2), 367 (1), 368 (1), 369 (72), 374 (4), 375 (1), 379 (3), 381 (2), 383 (1), 384 (1), 388 (90), 389 (49), 392 (1), 393 (14), 395 (4), 399 (7).

Total: 834

Agraharasamakulam—230 (4), 273 (1), 388 (1), 393 (1); Alandurai—235 (1), 273 (1), 281 (1), 369 (2), 388 (2), 389 (1), 393 (2); Anupparpalayam—235 (13); Arisipalayam—273 (2), 282 (1), 289 (2), 369 (1); Billichi—273 (1), 350 (2), 368 (1); Chettipalayam—200 (2), 207 (2), 226 (24), 235 (1), 273 (7), 310 (4), 369 (3), 388 (1), 389 (1), 393 (2); Chinnavadampatty—232 (1), 273 (1); Chithrachavadi East—200 (1); Coimbatore (Rural)—200 (3), 230 (1), 340 (1), 388 (1), 395 (1); Devarayapuram—388 (1), 389 (7); Elimadai—200 (1), 207 (1), 282 (5), 369 (9), 388 (4); Gudalur—200 (1), 202 (1), 232 (1), 235 (113), 310 (1), 369 (1); Idikkarai—200 (1), 205 (3), 207 (2), 209 (1), 230 (3), 235 (2), 236 (1), 369 (2), 388 (2); Ikikaraicaluvampatti—273 (2), 369 (2), 388 (1), 389 (1); Jagirnachipalayam—282 (3); Jagirnaickenpalayam—389 (1); Kalapatti—230 (1), 232 (1), 234 (2), 235 (1), 273(6), 369 (2); Kalikkinayakkanpalayam—200 (1), 369 (2), 389 (1); Kallipalayam—273 (1), 388 (1); Kavundampalayam—235 (1), 273 (3), 332 (2), 383 (1); Kiranatham—235 (8), 273 (5), 369 (1), 388 (3); Kondayampalayam—207 (2), 273 (5), 350 (1), 388 (2); Krishnarayapuram—234 (1), 282 (5), 375 (1), 395 (1); Kumarapalayam—233 (1), 273 (5), 367 (1), 369 (1), 389 (2); Kuniyamuthur—273 (1); Kurudampalayam—200 (1), 230 (1), 232 (1), 273 (1), 369 (2), 379 (1), 388 (2); Madampatti—388 (3), 389 (5), 399 (1); Madukkarai—273 (9); Madvarayapuram—214 (1), 273 (2),

7. COIMBATORE TALUK (RURAL)—*concld.*

369 (2), 388 (1); Malamachompatti—235 (9), 369 (3), 393 (1); Myileripalayam—230 (1), 273 (3), 282 (4), 369 (6), 393 (1); Nanjundapuram—273 (2), 389 (2); Nanjundapuram (part)—388 (1); Narasimhanaickenpalayam—290 (1), 232 (1); Narasipuram—273 (1), 369 (2), 389 (3); Nayakkanpalayam—369 (1); Ottakalmandapam—232 (1), 273 (3); Pannimadai—273 (5), 369 (1), 384 (1), 388 (1); Perianaickenpalayam—207 (2), 220 (3), 230 (2), 232 (2), 235 (3), 273 (4), 336 (1), 389 (2), 392 (1); Perur—200 (2), 218 (1), 273 (6), 343 (1), 345 (1), 388 (2), 389 (3), 393 (1); Perurchettipalayam—207 (1), 234 (1) 369 (1), 379 (1), 388 (1); Pichanur—289 (2); Pulavapatti—200 (1), 205 (2), 209 (1), 235 (6), 273 (10), 311 (1), 369 (5), 388 (3), 389 (12), 393 (2); Ramanathapuram—200 (2), 214 (1), 369 (1); Sanganur—200 (2), 207 (1), 273 (1), 332 (2), 379 (1), 388 (2), 395 (1), 399 (2); Sirkarasamakulam—200 (3), 205 (1), 207 (1), 230 (1), 369 (1), 388 (3), 399 (3); Saravanampatti—207 (2), 232 (2), 235 (2), 369 (1); Seerapalayam—273 (1), 282 (1), 389 (1); Sinnathadagam—273 (3), 369 (2), 388 (3), 389 (1), 393 (2); Somayampalayam—235 (2), 388 (2); Sowripalayam—200 (2), 230 (1), 232 (1), 234 (9), 235 (7), 239 (1), 273 (8), 341 (1), 388 (3), 389 (1), 399 (1); Teetipalayam—200 (1), 336 (1), 388 (1), 389 (1); Telungupalayam—200 (1), 214 (1), 235 (29), 273 (2), 323 (1), 365 (1), 369 (2), 388 (7); Thambagoundanpalayam—282 (1); Thennamanallur—235 (1); Thirumalayampalayam—235 (2), 273 (2), 282 (9), 288 (1), 389 (3), 393 (1); Tudiyalur—200 (1), 205 (1), 214 (1), 220 (1), 230 (1), 273 (2), 311 (1), 332 (2), 369 (2), 374 (1), 388 (6); Udayampalayam—200 (1), 205 (1), 273 (6), 388 (2); Vadapatti—200 (1), 333 (1), 369 (1), 388 (4); Vadavalli—230 (1), 235 (14), 273 (1), 365 (1), 369 (2), 388 (9); Valakkuparai—282 (1); Veerakeralam—200 (1), 230 (1), 232 (1), 235 (3), 273 (2), 369 (2), 388 (2), 393 (1), Vellakinar—200 (2), 235 (5), 273 (5), 311 (1), 369 (1), 388 (2); Vellamadai—235 (7), 350 (1), 369 (1), 388 (8); Vellanaipatti—235 (3); Vilankurichi—207 (1), 232 (2), 234 (3), 235 (24), 273 (2), 331 (1), 369 (2), 374 (3), 381 (2), 388 (2), 389 (1), 395 (1); Virapandi—200 (1), 301 (1).

8. POLLACHI TALUK (RURAL)

200 (4), 202 (2), 205 (1) 206 (1) 207 (7), 214 (6), 226 (4), 230 (3), 231 (1), 232 (2), 233 (1), 235 (611), 236 (4),255 (2), 273 (117), 277 (25), 281 (1), 282 (38), 284 (7), 288 (9), 310 (1), 311 (7), 320 (1), 332 (1), 334 (1), 341 (1), 342 (3), 350 (54), 360 (1), 365 (2), 368 (4), 369 (181), 379 (1), 388 (28), 389 (31), 393 (44), 399 (1).

Total, 1,228

8. POLLACHI TALUK (RURAL)—*contd.*

Achipatti—232 (1); Andipalayam—202 (1), 235 (29), 255 (2), 273 (6), 342 (2), 350 (4), 369 (11), 388 (1); Angalakurichi—200 (2), 207 (1), 273 (2), 389 (1); Arasampalayam—214 (1), 273 (5), 282 (3), 284 (1), 350 (5), 369 (2), 393 (1); Arthanaripalayam— 273 (2), 350 (2), 369 (5); Athupollachi—369 (3); Avalappampatti—273 (1); Ayyampalayam—200 (1), 282 (2), 350 (3), 369 (2) 389(2); Chandrapuram—235 (29), 369 (1); Chettiakkapalayam—235 (11), 288 (1); Chikkarayapuram—273 (1), 369 (2); Chinnam palayam—236 (1); Chinnegamam—273 (1); 369 (3); Dalavoipalayam—369 (1); Devambadi—235 (3), 273 (1), 369 (5), 389 (1); Devanampalayam—273 (2), 369 (3), 393(1); Devarayapuram—273 (2); 350 (2), Erippatti—369 (3), Giddasivampalayam—273 (1), 369 (1); Gollapatti 235 (2), 273 (1), 350 (2), 369 (1), 389 (1); Gomangalampudur 200 (1), 388 (1); Govindapuram—235 (3), 282 (3), 369 (4); Jallipatti—282 (1), 350 (5), 369 (3), 388 (1), 393 (1), 399 (1); Kambalapatti—235 (7), 273 (4), 282 (2), 369 (2), 389 (1); Kanjampatty 369 (1); Kappalangarai—200 (1), 226 (4), 273 (2), 369 (2); Kattampatti—235 (19), 273 (2), 369 (5), 393 (1); Kinathukadavu—200 (2), 206 (1), 235 (7), 273 (14), 282 (3), 288 (1), 350 (3), 365 (1), 368 (1), 369 (4), 388 (5), 389 (1), 393 (1); Kodangipalayam—282 (1); Kolarpatty—273 (1); Komarapalayam—369 (2); Kondaigoundanpalayam— 235 (1), 369 (1); Kondampatty—200 (1), 273 (3), 350 (4), 369 (3), 393 (2); Koolanaickenpatti—273 (1); Koriyanchettipalayam—235 (5), 350 (2), 369 (5); Kothavadi—273 (1), 389 (1); Kottampatti—207 (1), 235 (2), 273 (2), 284 (6); Kudiraiyalamapalayam—282 (2), 393 (1); Kullakkapalayam—235 (103), 273 (1), 388 (1); Kullichettipalayam—235 (2), 277 (7), 288 (1), 369 (3); Kurambapalayam—235 (30), 273 (1), 369 (2), 388 (1); Kurunallipalayam—273 (1), 369 (2), 393 (2); Makkinayakanpatti—273 (2), 334 (1); Mannur—282 (2), 389 (1); Marchinaickenpalayam—200 (4), 235 (4), 273 (10), 282 (3), 369 (11), 388 (3), 393 (5); Mathur—200 (2), 235 (19), 273 (2), 388 (2), 389 (2); Mettupalayam—230 (2); Mullaipadi—389 (2); Nagore—350 (1), 369 (2), 393 (1); Nallattipalayam—235 (12), 277 (15), 288 (2), 393 (4); Nallur— 273 (2), 282 (3), 311 (1), 350 (1), 369 (3), 393 (6); Nalluthukuli—369 (1); Nattukalpalayam—369 (1); Nayakkampalayam—369 (3); Odayakulam—200 (1), 235 (1), 273 (2), 320 (1), 369 (2), 379 (1), 388 (10), 389 (1) 393 (1); Palayur—282 (1), 369 (3); Panapatti—350 (3), 369 (1), 389 (1); Periyakalandai—369 (4); Perianegamem—200 (1), 205 (1), 214 (2), 233 (1), 235 (105), 273 (7), 282 (1), 311 (1), 368 (1), 369 (2), 388 (5), 389 (1), 393 (6); Periapothur— 273 (1); Pethanaickenur—369 (4), 393 (1), Pilachinampalayam—350 (4), 369 (1); Ponnapuram—235 (19); Poosaripatti

8. POLLACHI TALUK (RURAL)—*concld.*

—235 (1), 273 (1), 359 (1), 369 (1); Porairpalayam—200 (1), 235 (11), 273 (1), 282 (1), 369 (1); Pottayandiporambu—282 (1); Puliampatti—230 (1), 388 (3); Ramapatnam—214 (2), 235 (75), 273 (6), 281 (1), 342 (1), 350 (4), 368 (1), 369 (9), 389 (4); Rasakkapalayam—365 (1); Samattur—214 (1), 235 (25), 273 (6); Sankarapuram—277 (2); Seelakkampatty—236 (1), 282 (2), 369 (1), 389 (1); Servakarampalayam—369 (1); Servakarampalayam (V)—369 (1); Sholanur—273 (1); Singanallur—369 (1); Sinjiwadi—273 (1), 369 (1); Sirukalandai—235 (5), 393 (2); Sokkanur—235 (7), 273 (7), 368 (1), 369 (10), 393 (1); Solapalayam—232 (1), 369 (1); Solavampalayam—200 (1), 273 (1); 369 (6), 389 (2), 393 (1); Somanthurai—200 (1); Sulakkal—235 (4), 273 (1), 369 (3); Suleswarampatti—200 (2), 207 (1), 235 (1), 282 (1), 288 (1); Thalakkarai—235 (13), 277 (1), 369 (4), 389 (2); Thenchittoor—270 (3), 369 (1), 388 (1); Thenkumarapalayam—202 (1), 235 (6), 273 (1), 310 (1), 393 (1); Thensangampalayam—200 (1), 273 (1); Thimmankuthu—235 (2), 288 (1), 369 (1) 389 (5); Thondamuthur—231 (1), 236 (2), 282 (1), 311 (5), 369 (1), 393 (1); Thorayur—369 (3). Thunakkadavu Range—360 (1); Unjavelampatty—288 (2), 341 (1), 350 (6), 369 (2); Uthukkuli—200 (1), 207 (4), 235 (44), 332 (1), 369 (2), 388 (1), 393 (1); Vadachithur—200 (1), 273 (2), 282 (1), 350 (2), 369 (3), 388 (2), 389 (1), 393 (2); Vadakkipalayam—235 (1); Vadapudur—282 (4), 369 (1); Vakkampalayam—235 (3), 369 (3), Varadanur—369 (1); Veeralpatti—369 (2); Vellalapalayam—273 (1), 369 (1), 393 (1).

9. UDUMALPET TALUK (RURAL)

200 (28), 202 (1), 205 (2), 207 (1), 209 (1), 215 (1), 218 (1), 225 (4), 230 (6), 231 (4), 232 (1), 233 (10), 235 (282), 236 (2), 273 (55), 277 (2), 282 (25), 288 (1), 311 (1), 350 (12), 365 (2), 367 (1), 368 (2), 369 (116), 382 (1), 384 (1), 388 (12), 389 (29), 399 (26).

Total, 630

9. UDUMALPET TALUK (RURAL)—*concld.*

Agraharakannadipudur—202 (1), 369 (3), 388 (1); Amandakadavu—273 (3), 369 (4), 382 (1), 389 (2); Andigoundanur—200 (1), 273 (2), 369 (1); Anikadavu—200 (1), 235 (1), 273 (2), 369 (4), 389 (1); Athukinathupatti—282 (1); Bodipatti—232 (1), 365 (1), 369 (3); Chellappanpalayam—273 (1), 369 (2), 389 (2), 399 (1); Cholamadevi—200 (1); Deepalapatti—369 (1), 399 (1); Devanurpudur—273 (1), 389 (5), 399 (1); Dhali—200 (3), 273 (2), 368 (1), 369 (8), 388 (5); Doddampatti—369 (2), 399 (1); Elayamuthu—200 (1), 369 (2); Erisanampatti—200 (1), 273 (1), 311 (1), 399 (1); Gudimangalam—230 (2), 235 (2), 273 (1), 282 (1), 369 (4); Illuppanagaram—282 (1), 369 (2), 389 (1); Jallipatti—369 (3); Jillabanaickenpalayam—282 (2); Jothanpatti—200 (1), 369 (1), 388 (1); Kadathur—200 (3), 273 (1); Kaniyur—200 (4), 205 (2); 209 (1), 273 (1), 350 (4), 369 (5), 388 (2), 309 (4); Kannamanaickenur—369 (1); Karatholuvu—200 (2), 277 (2), 282 (3), 369 (1), 399 (5); Kodingiam—200 (1), 235 (30), 273 (2), 282 (2), 350 (2), 369 (1); Kolumam—282 (1); Komaralingam—200 (6), 273 (2), 369 (2), 399 (4); Kongalnagaram—369 (2), 389 (4); Konnampatti—225 (1), 235 (10), 236 (1), 273 (1); Koralkuttai—235 (134), 282 (3), 288 (1); Kosavanpalayam—282 (2), 369 (1), Kottamangalam—235 (11), 369 (5); Kuppampalayam—369 (2); Manupatti—273 (1); Metratti—230 (1), 231 (3), 233 (1), 235 (25), 282 (2), 389 (3); Modakkuppatti—282 (1), 369 (4); Mungitholuvu—369 (3); Maivadi—235 (2), 282 (1), 369 (1); Pallapalayam—200 (1), 273 (1), 282 (2), 369 (2), 388 (1), 399 (2); Pannaikinar—368 (1), 369 (2); Periyapatti—273 (1), 369 (6), 388 (1); Periavalavadi—200 (1), 233 (1), 273 (3), 369 (6), 389 (2); Ponneri—369 (2); Pudupalayam—235 (9), 273 (4), 350 (1), 369 (2); Pulankinar—231 (1), 273 (5), 388 (1); Pulavadi—200 (1), 218 (1), 235 (51), 273 (1), 367 (1), 369 (3), 399 (1); Pungamuthur—369 (1); Ragalbavi—282 (1), 350 (1), 384 (1); Ravanapuram—235 (6), 273 (1), 389 (6), 399 (1); Sankaramanallur—273 (3), 282 (1), 399 (1); Sinrkannadipudur—215 (1), 233 (8), 273 (4), 399 (1); Somavarapatti—230 (3); 235 (1), 273 (3), 369 (2); Thandoni—236 (1); Thinnapatti—207 (1), 369 (2), 399 (2); Thumbalapetti—273 (1), 389 (2); Thungar—273 (1); Udukkampalayam—225 (3), 282 (1), 369 (1); Vadugapalayam—273 (4), 369 (12); Vagaitholuvu—273 (2), 350 (4), 369 (3), 389 (1); Velur—365 (1); Vengalpatti—369 (4);

STANDARD INDUSTRIAL CLASSIFICATION

Major Group (Code)	*Description*	*Minor Group (Code)*
(1)	(2)	(3)
20	*Food Stuffs*—	
	Production of rice, atta, flour, etc., by milling dehusking and processing of crops and foodgrains	200
	Production of sugar and syrup from sugarcane in mills	201
	Production of indigenous sugar, gur from sugarcane or palm juice and production of candy	202
	Production of fruit products such as jam, jelly, sauce and canning and preservation of fruits	203
	Slaughtering, preservation of meat and fish and canning of fish	204
	Production of bread, biscuits, cake and other bakery products	205
	Production of butter, ghee, cheese and other dairy products	206
	Production of edible fats and oils (other than hydrogenated oil)	207
	Production of hydrogenated oils (Vanaspathi)	208
	Production of other food products such as sweetmeat and condiments, muri, murki, chira. khoi, cocoa, chocolate, toffee, lozenge	209
21	*Beverages*—	
	Production of distilled spirits, wines, liquor from alcoholic malt, fruits and malts in distillery and brewery	210
	Production of country liquor	211
	Production of indigenous liquor as toddy, liquor from mahua, palm juice	212
	Production of other liquors not covered above	213
	Production of aerated and mineral water	214
	Production of ice	215
	Production of ice cream	216
	Processing of tea in factories	217
	Processing of coffee in curing works	218
	Production of other beverages	219
22	*Tobacco Products*—	
	Manufacture of bidi	220
	Manufacture of cigars and cheroots	221
	Manufacture of cigarette and cigarette tobacco	222
	Manufacture of hookah tobacco	223
	Manufacture of snuff	224
	Manufacture of jerda and other chewing tobacco	225
	Manufacture of other tobacco products	226

STANDARD INDUSTRIAL CLASSIFICATION—*contd.*

Major Group (Code) (1)	*Description* (2)	*Minor Group (Code)* (3)
23	*Textile—Cotton—*	
	Cotton ginning, cleaning, pressing and baling	230
	Cotton spinning (other than in mills)	231
	Cotton spinning and weaving in mills	232
	Cotton dyeing, bleaching	233
	Cotton weaving in powerlooms	234
	Cotton weaving in handlooms	235
	Manufacture of khadi textile in handlooms	236
	Printing of cotton textile	237
	Manufacturing of cotton nets	238
	Manufacturing of cotton, cordage, rope and twine	239
24	*Textile—Jute—*	
	Jute pressing and baling	240
	Jute spinning and weaving	241
	Dyeing and bleaching of jute	242
	Printing of jute textile	243
	Manufacture of other products like rope, cordage from jute and similar fibre such as hemp, mesta	244
25	*Textile—Wool—*	
	Wool baling and pressing	250
	Wool cleaning and processing (scouring)	251
	Wool spinning and weaving in mill	252
	Wool spinning other than in mills	253
	Wool weaving in power loom	254
	Wool weaving in handloom	255
	Embroidery and art work in woollen textile	256
26	*Textile—Silk—*	
	Spinning and weaving of silk textile in mill	260
	Dyeing and bleaching of silk	261
	Spinning of silk other than in mills	262
	Weaving of silk textile by power loom	263
	Weaving of silk textile by handloom	264
	Printing of silk textile	265
	Manufacture of silk cordage, rope and twine	266

STANDARD INDUSTRIAL CLASSIFICATION—*contd.*

Major Group (Code)	*Description*	*Minor Group (Code)*
(1)	(2)	(3)
27	*Textile—Miscellaneous—*	
	Manufacture of carpet and all other similar type of textile products	270
	Manufacture of hosiery and other knitted fabrics and garments	271
	Embroidery and making of crepe lace and fringes	272
	Making of textile garments including raincoats and headgear	273
	Manufacture of made up textile goods except wearing apparel, such as curtains, pillow cases, bedding materials, mattress, textile bags	274
	Manufacture of waterproof textile products such as oil cloth, tarpaulin	275
	Manufacture of recovery of all types of fibres for purposes of padding, wadding and upholstery filling	276
	Manufacture of coir and coir products	277
	Manufacture of umbrellas	278
	Processing and manufacture of textile products not covered above	279
28	*Manufacture of Wood and Wooden Products—*	
	Sawing and planing of wood	280
	Manufacture of wooden furniture and fixtures	281
	Manufacture of structural wooden goods (including treated timber) such as beams, posts, doors, windows.	282
	Manufacture of wooden industrial goods other than transport equipment such as bobbin and similar equipment and fixtures.	283
	Manufacture of other wooden products such as utensils, toys; artwares	284
	Manufacture of veneer and plywood	285
	Manufacture of plywood products such as tea chest	286
	Manufacture of boxes and packing cases other than plywood	287
	Manufacture of materials from cork, bamboo, cane, leaves and other allied products	288
	Manufacture of other wood and allied products not covered above	289
29	*Paper and Paper Products—*	
	Manufacture of pulp from wood, rags, waste paper and other fibres and the conversion of such pulp into any kind of paper and paper board in mill	290
	Manufacture of pulp from wood, rags, waste paper and other fibres and the conversion of such pulp into any kind of paper and paper board handmade	291
	Manufacture of products, such as paper bags, boxes, cards, envelopes and moulded pulp goods from paper, paper board and pulp	292

STANDARD INDUSTRIAL CLASSIFICATION—*contd.*

Major Group (Code)	*Description*	*Minor Group (Code)*
(1)	(2)	(3)
30	*Printing and Publishing—*	
	Printing and publishing of newspapers and periodicals	300
	Printing and publishing of books	301
	All other types of printing including lithography, engraving, etching, block making and other work connected with printing industry	302
	All types of binding, stitching, sizing and other allied work connected with binding industry	303
31	*Leather and Leather Products—*	
	Currying, tanning and finishing of hides and skins and preparation of finished leather	310
	Manufacture of shoes and other leather footwear	311
	Manufacture of clothing and wearing apparel (except footwear) made of leather and fur	312
	Manufacture of leather products (except those covered by code Nos. 311, 312), such as leather upholstery, suitcases, pocket books, cigarette and key cases, purses, saddlery, whip and other articles	313
	Repair of shoes and other leather footwear	314
	Repair of all other leather products except footwear	315
32	*Rubber, Petroleum and Coal Products—*	
	Manufacture of tyres and tubes	320
	Manufacture of rubber footwear	321
	Manufacture of rubber goods used for industrial purpose	322
	Manufacture of all kinds of other rubber products from natural or synthetic rubber including rubber raincoat	323
	Productions of petroleum, kerosene and other petroleum products in petroleum refineries	324
	Production of coaltar and coke in coke oven	325
	Manufacture of other coal and coaltar products not covered elsewhere	326
33	*Chemicals and Chemical Products—*	
	Manufacture of basic industrial chemicals, such as acids, alkalis and their salts not elsewhere specified	330
	Manufacture of dyes, paints, colours and varnishes	331
	Manufacture of fertilizers	332
	Manufacture of ammunition, explosives and fire works	333
	Manufacture of matches	334
	Manufacture of medicines, pharmaceutical preparations, perfumes, cosmetics and other toilet preparations except soap	335
	Manufacture of soap and other washing and cleaning compounds	336
	Manufacture of turpentine, synthetic resin and plastic products and materials (including synthetic rubber)	337
	Manufacture of common salt	338
	Manufacture of other chemicals and chemical products not covered above (including inedible oils and fats)	339

STANDARD INDUSTRIAL CLASSIFICATION—*contd.*

Major Group (Code) (1)	*Description* (2)	*Minor Group (Code)* (3)
34	*Non-metallic Mineral Products other than Petroleum and Coal—*	
	Manufacture of structural clay products such as bricks, tiles	340
	Manufacture of cement and cement products	341
	Manufacture of lime	342
	Manufacture of structural stone goods, stone dressing and stone crushing	343
	Manufacture of stonewares, other than images	344
	Manufacture of stone images	345
	Manufacture of plaster of paris and its products	346
	Manufacture of asbestos products	347
	Manufacture of mica products	348
35	Manufacture of earthenware and earthen pottery	350
	Manufacture of chinaware and crockery	351
	Manufacture of porcelain and its products	352
	Manufacture of glass bangles and beads	353
	Manufacture of glass apparatus	354
	Manufacture of earthen image, busts and statues	355
	Manufacture of earthen toys and artwares except those covered by code No. 355	356
	Manufacture of glass and glass products except optical and photographic lenses and glass products covered above	357
	Manufacture of other non-metallic mineral products not elsewhere specified	359
36	*Basic Metals and their Products except Machinery and Transport Equipment—*	
	Manufacture of iron and steel including smelting, refining, rolling, conversion into basic forms such as billets, blooms, tubes, rods	360
	Manufacture including smelting, refining of non-ferrous metals and alloys in basic forms	361
	Manufacture of armaments	362
	Manufacture of structural steel products such as joist, rail, sheet, plate	363
	Manufacture of iron and steel furniture	364
	Manufacture of brass and bell metal products	365
	Manufacture of aluminium products	366
	Manufacture of metal products (other than of iron, brass, bell metal and aluminium) such as tin can	367
	Enamelling, galvanising, plating (including electroplating) polishing and welding of metal products	368
	Manufacture of sundry hardwares such as G.I. pipe, wire net, bolt, screw, bucket, cutlery (this will also include the manufacture of sundry ferrous engineering products done by jobbing engineering concerns which cannot be classified in major groups 36, 37, 38 and 39)	369

STANDARD INDUSTRIAL CLASSIFICATION—*concld.*

Major Group (Code)	*Description*	*Minor Group (Code)*
(1)	(2)	(3)
37	*Machinery (All kinds other than Transport) and Electrical equipment—*	
	Manufacture and assembling of machinery (other than electrical) except textile machinery ..	370
	Manufacture and assembling of prime mover and boilers, other than electrical equipment, such as diesel engines, road rollers, tractors	371
	Manufacture of machine tools	372
	Manufacture of textile machinery and accessories	373
	Manufacture of heavy electrical machinery and equipment such as motors, generators, transformers	374
	Manufacture of electric lamps and fans	375
	Manufacture of insulated wires and cables	376
	Manufacture of all kinds of battery	377
	Manufacture of electronic equipment such as radio, microphone	378
	Manufacture of electric machinery and apparatus, appliances not specified above	379
38	*Transport Equipment—*	
	Manufacture, assembly and repairing of locomotives	380
	Manufacture of wagons, coaches, tramways and other railroad equipment other than that covered by code No. 363	381
	Manufacture and assembling of motor vehicles of all types (excepting motor engines)	382
	Manufacture of motor vehicles, engine parts and accessories	383
	Repairing and servicing of motor vehicles	384
	Manufacture of bicycles and tricycles and accessories such as saddle, seat frame, gear ..	385
	Building and repairing of water transport equipment such as ships, boats and manufacture of marine engines	386
	Manufacture and repair of air transport equipment including aeroplanes, aero engines ..	387
	Repairing of bicycles and tricycles	388
	Manufacture of other transport equipment not covered above such as animal drawn and hand drawn vehicles	389
39	*Miscellaneous Manufacturing Industries—*	
	Manufacture of optical instruments and lenses, ophthalmic goods and photographic equipment and supplies	390
	Manufacture of scientific, medical and surgical instruments and equipment and supplies ..	391
	Assembling and repairing of watches and clocks	392
	Manufacture of jewellery, silverware and wares using gold and other precious metals	393
	Manufacture and tuning of musical instruments	394
	Manufacture of stationery articles not covered elsewhere such as pencil, penholder, fountain pen	395
	Manufacture of sports goods	396
	Manufacture and repair work of goods not assignable to any other group	399

STATEMENT II—

Location code number of villages	*Type of soil*	*Type of terrain River Basin, Hilly, high or low*	*Irrigation*			
			Project	*Canal*	*Tanks*	*Wells*
(1)	(2)	(3)	(4)	(5)	(6)	(7)
						BHAVANI
8	Red clay	Hilly high	..	..	Yes.	Yes.
1	Clay	Hilly	..	Yes.	..	..
2 to 5, 10, 11, 27, 31, 33, 35	Red soil	Do.	..	..	Yes.	Yes.
16, 28	Do.	High and low	..	..	Yes.	Yes.
14, 15, 24 to 26, 29, 30, 32, 34, 40	Do.	Low	..	..	Yes.	Yes.
17, 20 to 23, 36 to 39	Do.	Do.	..	Yes.	..	Yes.
7, 9, 42, 48	Black	High	..	..	..	Yes.
18, 19	Do.	River basin	Yes.	..	..	..
41, 43, 44, 49, 50, 53, 54, 55	Do.	Low	Yes.	Yes.	..	Yes.
67, 45 to 47, 51, 52	Do.	Do.	..	..	..	Yes.
12	Gravelly	High	..	..	Yes.	Yes.
						GOPICHETTIPALAYAM—
1, 3 to 7, 9, 16 to 18, 21	Red soil and clay soil.	Hilly high	..	..	..	..
74	Do.	Low	..	..	Yes.	Yes.
2, 10 to 14	Clay soil	Hilly high	..	..	..	..
8, 15, 19, 22, 104	Red soil	High	..	..	..	..
104	Red soil and brown soil	Do.	..	..	..	Yes.
24, 68	Red soil	River Basin	..	Yes.	..	Yes.
28, 69, 70	Do.	Plain	..	..	..	..
62 to 64	Do.	Do.	Yes.	..	..	..

TYPE OF SOIL, TERRAIN, ETC.

Source of irrigation; lift or flow irrigated with details	Important crops		Whether mainly wet crops or dry crops	Value of wet lands		Value of dry lands	
	Wet	Dry		High	Low	High	Low
(8)	(9)	(10)	(11)	(12)	(13)	(14)	(15)
				Rs.	Rs.	Rs.	Rs.
TALUK							
Rainfed, lift and flow.	Sugarcane, Paddy ..	Cotton, Ragi, Cumbu, Cholam.	Dry	5,000	2,000	2,500	1,000
River flow and rain fed.	....	Avarai and Ragi	Do.	..	..	150	70
Lift and flow ..	Paddy, Sugar cane ..	Groundnut, Gingelly, Ragi, Horse-gram, Cholam, Cumbu, Samai, Cotton.	Do.	3,500 to 5,000	2,000 to 3,000	2,000 to 3,000	500 to 1,500
Rainfed and lift ..	Paddy	Cumbu, Cholam, Red Gingelly.	Do.	3,000	1,500	250	900 to 1,500
Lift and flow ..	Paddy, Sugarcane ..	Cumbu, Cholam Samai, Groundnut, Ragi.	Do.	3,000 to 3,500	1,300 to 2,000	1,500 to 4,000	300 to 1,000
Lift and flow, rain-fed.	Paddy, Sugarcane, Plantain.	Groundnut, Millet, Cholam, and Turmeric.	Wet	4,000 to 7,000	2,500 to 3,000	1,700 to 3,000	500 to 1,500
Do. ..	Paddy, Sugarcane ..	Ragi, Cumbu, Turmeric ..	Dry	4,000 to 6,000	1,500 to 2,500	1,000 to 3,000	500 to 1,000
Do.	Paddy, Sugarcane ..	Cholam	Wet	5,000	3,000	2,000	1,500
Do.	Paddy	Cholam, Ragi, Cumbu ..	Do.	4,500 to 7,500	750 to 1,500	1,000	500
Do.	Do.	Cholam, Ragi, Turmeric, Cumbu, Groundnut.	Dry	..	..	2,000 to 7,000	750 to 1,500
Do.	Do.	Ragi, Cumbu	Do.	3,500	2,500	3,000	1,000
TALUK							
Rainfed	....	Ragi, Groundnut, Gingelly, Cholam.	Dry	..	..	400 to 1,200	200 to 300
Lift and flow ..	Paddy, Sugarcane ..	Cotton, Tobacco	Do.	5,000	3,000	3,000	1,000
Rainfed and flow	....	Ragi, Groundnut	Do.	..	..	500 to 700	200 to 400
Rainfed	....	Ragi, Cholam, Cumbu, Cotton, Tobacco.	Do.	..	..	500 to 1,500	200 to 500
Rainfed and lift ..	Paddy	Tobacco, Cotton	Do.	4,000	3,000	2,000	500
Lift and flow ..	Do.	Tobacco	Do.	3,000	1,500	2,000	500
Rainfed	....	Cumbu, Cholam	Do.	..	..	1,000 to 1,500	200 to 800
Flow	Paddy	....	Wet	5,000	2,000	1,500	200 to 300

STATEMENT II-

Location code number of villages	*Type of Soil*	*Type of terrain river basin, Hilly, high or low*	*Irrigation*			
			Project	*Canals*	*Tanks*	*Wells*
(1)	(2)	(3)	(4)	(5)	(6)	(7)
						GOPICHETTIPALAYAM
55, 65 to 67, 77 to 80, 106	Red soil	Low	..	Yes.	Yes.	Yes.
71 to 73, 75, 76, 81 to 84, 108 to 111 ..	Do.	Do.	..	Yes.	Yes.	Yes.
20, 23	Red sand	Hilly high	..	..	..	..
25, 30	Do.	Plain	..	..	..	Yes.
34, 47, 96, 99, 102	Red loam	High	..	Yes.	..	Yes.
26, 29, 31, 59 to 61	Do.	Plain	Yes.	..	..	Yes.
45, 46, 49, 52, 58, 85, 90, 92, 93, 98, 100. ..	Do.	Low	..	Yes.	..	Yes.
32, 33, 35 to 44, 51, 94	Black and red ..	High	..	Yes.	..	Yes.
27, 53, 54	Do. ..	Low	..	Yes.	..	Yes.
56, 57	Do. ..	River basin	Yes.	Yes.	..	Yes.
86, 89, 91	Red loam and red sand.	Plain	..	Yes.	..	Yes.
48, 87, 88	Do.	Low	..	Yes.	..	Yes.
47, 95, 103	Black soil	Plain	..	Yes.	..	Yes.
						ERODE
3, 65, 75, 76, 105, 106, 109, 112, 116, 122, 128, 133, 134, 135, 152, 160, 161, 162, 164, 165, 167, 171, 176, 177, 179, 180, 181, 182, 188, 189.	Red sand	River basin	..	Yes.	..	Yes.
57, 58, 59, 60, 61, 62, 63, 64, 159, 163, 166, 178.	Red loam	River basin	..	Yes.	..	Yes.
4,11,12,14 to 21, 23 to 27, 37, 42 to 48, 54, 55, 56, 66, 67, 79 to 82, 85, 100, 119.	Red soil	Plain	..	Yes.	..	Yes.

TYPE OF SOIL, TERRAIN, ETC.—*contd.*

Source of irrigation ; lift or flow irrigated with details	*Important crops*		*Whether mainly wet or dry crops*	*Value of wet lands*		*Value of dry lands*	
	Wet	*Dry*		*High*	*Low*	*High*	*Low*
(8)	(9)	(10)	(11)	(12)	(13)	(14)	(15)
				RS.	RS.	RS.	RS.
TALUK—(*contd.*)							
Flow and lift ..	Paddy, Sugarcane ..	Cotton, Tobacco, Groundnut.	Wet ..	3,000 to 5,000	1,500 to 3,000	2,000 to 10,000	500 to 1,000
Lift and flow ..	Paddy	Cotton, Cholam, Ragi, Tobacco.	Dry ..	3,000 to 5,000	1,500 to 3,000	2,000 to 5,000	300 to 1,000
Rainfed	....	Ragi	Do. ..	..	..	1,500 to 4,000	300 to 500
Do.	....	Cholam, Cumbu	Do. ..	..	..	1,500 to 4,000	300 to 500
Lift and flow ..	Sugarcane	Cumbu, Ragi, Cotton, Turmeric, Groundnut, Cholam.	Do. ..	3,000 to 6,000	1,500 to 3,500	2,000 to 3,000	300 to 1,000
Do. ..	Paddy	Cumbu, Cholam	Wet and dry.	5,000	2,000	1,000 to 3,000	200 to 1,000
Do. ..	Do.	Cholam, Cumbu, Groundnut, Ragi, Turmeric, Cotton, Tobacco.	Wet ..	5,000 to 9,000	4,000 to 7,000	2,000 to 5,000	500 to 3,000
Do. ..	Paddy, Sugarcane ..	Do.	Do. ..	6,000 to 8,000	3,000 to 5,000	1,000 to 3,000	300 to 1,000
Do.	Paddy	Turmeric, Cotton, Groundnut, Cholam.	Do. ..	7,000	6,000	3,500 to 5,000	3,000
Do. ..	Do.	Turmeric, Cotton, Groundnut, Cholam, Tobacco.	Do. ..	6,000 to 7,000	4,000 to 6,000	4,000 to 5,000	2,000 to 3,000
Do.	Do.	Tumeric, Cumbu, Cholam, Groundnut.	Do. ..	6,000	3,500 to 4,000	5,000 to 6,000	1,200 to 3,500
Do. ..	Do.	Do.	Dry ..	7,000	4,500	5,000	4,000
Do. ..	Do.	Cholam, Ragi, Cumbu ..	Do. ..	7,000	4,500	5,000	400
TALUK							
Lift and flow ..	Paddy, Turmeric, Plantain, Coconut.	Ragi, Cholam, Tapioca, Cumbu, Samai.	Wet ..	2,500 to 12,000	2,000 to 7,500	1,500 to 6,000	500 to 2,000
Do. ..	Paddy, Coconut, Plantain, Turmeric.	Ragi, Cholam, Tapioca, Cumbu, Samai.	Do. ..	3,000 to 12,000	2,500 to 5,000	1,500 to 2,500	1,000 to 1,500
Do. ..	Paddy, Turmeric, Coconut, Plantain.	Cholam, Ragi, Groundnut, Sugarcane, Cotton, Cumbu.	Wet and dry.	1,000 to 10,000	100 to 5,000	2,500 to 10,000	500 to 5 000

STATEMENT II—

Location code number of villages	*Type of soil*	*Type of Terrain River Basin, Hilly, High or Low*	*Irrigation*			
			Project	*Canals*	*Tanks*	*Wells*
(1)	(2)	(3)	(4)	(5	(6)	(7)
						ERODE
28 to 36, 98, 99, 102, 104, 108, 110, 111, 113, 114, 115, 123, 125, 127, 129 to 132, 136 to 140, 145 to 147, 149, 155, 156, 158.	Red sand	High	..	..	..	Yes.
92, 103, 141 to 144, 148, 154, 157 ..	Red loam	High	..	Yes.	Yes.	Yes.
22, 38, 39, 40, 95, 96, 121, 124, 126, 150, 151, 153, 168, 169, 170, 172 to 175, 183 to 187, 194 to 197.	Red soil	High	..	Yes.	..	Yes.
1, 2 to 10, 41, 49, 51 to 54, 68 to 74, 77, 78, 86 to 91, 93, 94.	Red soil	Hilly	..	Yes.	..	..
190 to 193	Red soil	Low	..	Yes.	..	Yes.
13, 83, 84, 101	Clay	High	..	..	..	Yes.
117, 118, 120	Black loam	River basin	..	Yes.	..	..
						DHARAPURAM
1 to 11, 17 to 20	Red sand and loam ..	Plain	..	Yes.	..	Yes.
32, 43 to 50, 53 to 57, 67 to 69, 72 ..	Red sand and loam ..	River basin	Yes.	Yes.	..	Yes.
36 to 38, 42, 76 to 79	Red sand and loam ..	High	..	..	..	Yes.
12 to 16, 27 to 30	Red sand	Plain	..	Yes.	..	Yes.
21, to 26, 31, 33 to 35, 39, 51, 73 to 75, 80, 81.	Red sand	High	..	..	..	Yes.
40, 41, 52, 58 to 66, 70, 71	Red sand	River basin	..	..	..	Yes.
82, 83	Red sand and Black loam.	Higher level	..	Yes.	..	Yes.
						PALLADAM
1 to 21, 24 to 29, 34, 38, 44 to 49, 60, 61, 64, 67, 68, 73 to 77, 79.	Red soil	High	..	..	..	Yes.
22 ,23	Red soil	River basin	..	Yes.	Yes.	Yes.

TYPE OF SOIL, TERRAIN, ETC—*contd.*

Source of irrigation; lift or flow irrigated with details	*Important crops*		*Whether mainly wet or dry crops*	*Value of wet lands*		*Value of dry lands*	
	Wet	*Dry*		*High*	*Low*	*High*	*Low*
(8)	(9)	(10)	(11)	(12)	(13)	(14)	(15)
				Rs.	Rs.	Rs.	Rs.
TALUK—*contd.*							
Lift	Paddy, Sugarcane, Turmeric.	Cumbu, Cholam, Thinai, Ragi, Groundnut, Cotton, Samai.	Dry	2,500 to 10,000	2,000 to 5,000	1,000 to 7,500	500 to 4,000
Lift and flow ..	Paddy	Cholam, Ragi, Cumbu, Samai, Cotton.	Do.	2,000 to 4,000	1,500 to 3,000	1,200 to 2,500	500 to 2,300
Do. ..	Paddy, Sugarcane, Coconuts, Plantains.	Groundnut, Cumbu, Ragi, Cholam, Thinai.	Do.	10,000 to 20,000	5,000 to 10,000	1,500 to 9,000	500 to 7,000
Flow	Paddy, Turmeric, Coconut, Plantain	Groundnut, Cholam, Ragi.	Wet	5,000	3,000	1,200 to 7,000	1,000 to 3,000
Lift and flow ..	Paddy, Sugarcane, Turmeric, Plantain.	Ragi, Groundnut, Cholam,	Dry	..	..	500 to 6,000	2,500 to 3,500
Lift	Paddy, Sugarcane, Plantain.	Cholam, Cumbu, Groundnut, Ragi.	Do.	2,000 to 10,000	100 to 5,000	4,000 to 5,000	1,000 to 2,500
Flow	Paddy, Sugarcane, Turmeric.	Cholam, Cumbu, Ragi, Samai, Groundnut.	Wet	2,500 to 10,000	2,000 to 5,000	1,500 to 5,000	1,250 to 2,500
TALUK							
Lift and flow ..	Paddy	Tobacco, Chillies, Ragi, Cumbu.	Dry	5,000	2,500	1,500 to 3,000	500 to 700
Do. ..	Paddy, Plantain, Turmeric.	Tobacco, Cumbu, Samai, Cotton, Thinai, Ragi.	Wet	5,000 to 12,000	4,000 to 10,000	500 to 4,000	100 to 500
Do. ..	Paddy, Sugarcane, Plantain, Betel, Turmeric.	Cholam, Ragi, Tobacco, Cumbu.	Dry	..	..	400 to 1,000	100 to 200
Do. ..	Paddy, Sugarcane ..	Cumbu, Cholam, Ragi ..	Do.	6,000	3,000	500	200
Do. ..	Paddy, Betel, Turmeric, Plantain.	Cholam, Ragi, Cumbu, Tobacco.	Do.	—	—	400 to 1,000	50 to 400
Do. ..	Paddy, Sugarcane, Plantain, Betel, Turmeric.	Cholam, Cumbu, Ragi ..	Do.	5,000 to 10,000	2,500 to 5,500	500 to 1,000	100 to 400
Do. ..	Paddy, Sugarcane, Betel Turmeric.	Cholam, Cumbu, Ragi ..	Both	7,500 to 8,000	4,000 to 5,000	400 to 500	100 to 200
TALUK							
Lift	Paddy	Cholam, Ragi, Groundnut, Cotton.	Dry	4,000 to 5,000	3,000 to 5,000	700 to 1,800	300 to 600
Lift and flow ..	Paddy	Cholam	Do.	2,500	2,000	800	400

STATEMENT II—

Location code number of villages	Type of soil	Type of Terrain, River Basin, Hilly, high or low	Irrigation			
			Project	Canal	Tanks	Wells
(1)	(2)	(3)	(4)	(5)	(6)	(7)
						PALLADAM
30, 33, 35, 36, 37, 39, 62, 63	Black soil	River basin	..	..	..	Yes.
65, 66, 78, 81, 82, 87 to 105	Do.	High	..	..	..	Yes.
40 to 43, 50 to 53, 55 to 58, 69 to 71, 80, 83 to 86.	Red and black soil ..	Do.	..	Yes.	Yes.	Yes.
31	Black loam and red sand.	River basin	..	..	..	Yes.
32, 54	Red loam and red sand.	Do.	..	..	..	Yes.
						AVANASHI
1 to 3	Red loam	Hilly High	..	Yes.	..	Yes.
14 to 20, 22, 24, 25, 35, 39, 59, 60, 62 to 64, 67, 70, 76.	Do.	High	..	..	Yes.	Yes.
4, 5, 21, 57, 58, 61, 65, 68, 69, 72 to 75 ..	Do.	Low	..	..	..	Yes.
6 to 10, 12, 13, 29, 30, 33, 34	Do.	High and low ..	..	..	..	Yes.
31, 32, 45 to 48, 52, 55	Do.	Plain	..	..	Yes.	Yes.
23, 26	Red and Black ..	Low	..	..	Yes.	..
27, 28, 44, 49 to 51, 53, 54	Do. ..	Plain	..	..	..	Yes.
37, 38, 40, 41, 42	Red and black loam	High	..	..	..	Yes.
66, 71	Black	Do.	..	..	..	Yes.
66	Do.	Low	..	..	Yes.	Yes.
						COIMBATORE
1, 5, 14, 15	Red sand	High	..	..	..	..
16, 17, 35, 38	Red loam	Do.	..	..	..	..

TYPE OF SOIL TERRAIN, ETC.—*contd.*

Source of irrigation ; lift or flow irrigated with details	*Important crops*		*Whether mainly wet crops or dry crops*	*Value of wet lands*		*Value of dry lands*	
	Wet	*Dry*		*High*	*Low*	*High*	*Low*
(8)	(9)	(10)	(11)	(12)	(13)	(14)	(15)
				Rs.	Rs.	Rs.	Rs.
TALUK—*concld.*							
Lift and flow ..	Paddy, Sugarcane ..	Cholam	Dry ..	3,000 to 3,800	2,000 to 3,000	750 to 800	350 to 700
Do.	....	Cotton, Ragi, Cholam ..	Do. ..	.... ..	.. ..	500 to 800	50 to 350
Do.	....	Cholam and Cotton ..	Do. ..	7,000	4,500	300 to 2,000	200 to 700
Do. ..	Paddy	Cholam	Do. ..	2,500	2,000	800	500
Do. ..	Do.	Do. ..	Do. ..	2,500	2,000	800	500
TALUK							
Do. ..	Paddy, Arecanut	Ragi, Cholam, Cumbu, Groundnut, Tinai.	Wet ..	10,000 to 15,000	4,000 to 5,000	3,000 to 5,000	100
Do. ..	Paddy, Sugarcane ..	Groundnut, Cholam, Gingelly, Cotton, Ragi, Pulses, Grains.	Dry ..	1,500 to 5,000	1,000 to 1,500	1,000 to 4,000	100 to 1,000
Do. ..	Do. ..	Pulses grains, Groundnut, Cholam, Gingelly, Cotton.	Do. ..	2,000 to 5,000	1,000 to 3,000	1,000 to 12,000	150 to 300
Do. ..	Paddy	Cotton, Cholam, Ragi, tobacco and Groundnut.	Do. ..	2,000 to 3,000	1,000 to 2,000	1,000 to 5,000	500 to 1,000
Do. ..	Sugarcane, Paddy ..	Cotton, Cholam and Groundnut.	Do. ..	5,000 to 10,000	3,000 to 5,000	2,000 to 6,000	500 to 2,000
Do. ..	Do. ..	Groundnut, Cotton, Ragi, Cholam. Gingelly.	Do. ..	2,500 to 3,000	1,500	1,200 to 1,500	500
Do. ..	Do. ..	Do.	Do.	5,000 to 8,000	2,000 to 5,000	1,500 to 8,000	500 to 1,000
Do. ..	Do. ..	Cholam, Cumbu, Ragi, Cotton, Tobacco, Groundnut.	Do. ..	..	..	3,000 to 5,000	100 to 500
Lift	Do. ..	Cotton, Pulses, Grains ..	Do. ..	5,000	1,000	1,000	300
Lift and flow ..	Do. ..	Pulses, Grains	Do. ..	5,000	..	3,000	400
TALUK							
Rainfed	.... ..	Cholam, Cotton, Horsegram, Samai.	Do. ..	.. ..	.. ..	2,000 to 4,000	150 to 1,000
Do. ..	Do. ..	Cholam, Sugarcane, Pulses.	Do. ..	.. ..	.. ..	2,000 to 3,000	500 to 1,000

STATEMENT II—

Location code numbers of villages	Type of soil	Type of Terrain River Basin, Hilly, high or low	Irrigation			
			Project	Canal	Tanks	Wells
(1)	(2)	(3)	(4)	(5)	(6)	(7)
						COIMBATORE
74 to 79	Red loam	Low				Yes.
55 to 57	Do.	River basin		Yes.	Yes.	Yes.
23, 29, 34, 37, 47 to 51, 53, 54, 58 to 65.	Do.	Level				Yes.
4, 18, 36, 69 to 71	Red loam and Red sand.	High				Yes.
72, 73, 80, 81	Do.	Low				Yes.
30, 31	Black loam	Do			Yes.	Yes.
12, 40	Do.	High				Yes.
3, 6, 7, 21, 22, 24, 32, 44 to 46,	Black clay	Level			Yes.	Yes.
7, 9, 10, 11, 20, 33	Red loam and Black clay.	Plain			Yes.	Yes.
26, 41, 42	Black clay and Red loam.	Low		Yes.	Yes.	Yes.
13, 19, 25, 37	Do.	High				
2, 28, 43	Red and Black loam	Low				Yes.
						POLLACHI
7, 89, 12, 13, 15, 16, 19, 38, 46, 47, 49, 52, 58 59, 61 to 65, 67, 78, 79, 84, 85, 86, 95, 99, 100, 101, 108, 109, 111, 112, 114, 115, 116, 117, 118, 119, 121, 123, 129.	Red soil	Do.		Yes.		Yes.
14, 17, 18, 20, 27 to 30, 32, 34, 35, 37, 39, 40, 50, 51, 80, 81, 97, 120, 130.	Red loam	High and low				Yes.
6, 21, 33, 41 to 45, 48, 98, 102, 103	Red and Black	High				Yes.
1 to 5, 10, 11, 22 to 26, 31, 36, 60, 72, 77, 88, 89, 91, 92, 106, 107, 117, 122, 124 to 128.	Red sand	Low				Yes.
53 to 57	Red and Black	River basin				Yes.
66, 68 to 71, 73 to 76, 82, 83, 90, 96	Red soil	High				Yes.

TYPE OF SOIL, TERRAIN, ETC.—*contd.*

Source of irrigation ; lift or flow irrigated with details	*Important crops*		*Whether mainly wet crops or dry crops*	*Value of wet lands*		*Value of dry lands*	
	Wet	*Dry*		*High*	*Low*	*High*	*Low*
(8)	(9)	(10)	(11)	(12)	(13)	(14)	(15)
				Rs.	Rs.	Rs.	Rs.
TALUK—*contd.*							
Rainfed and lift ..	Paddy, Sugarcane ..	Cotton, Groundnut, Sugarcane.	Dry ..	4,000	2,000	3,000	1,000
Lift and flow ..	Paddy, Coconut, Arecanut.	Cholam, Ragi. Cotton	Wet ..	5,000 to 7,500	3,000 to 4,000	1,200 to 2,000	250 to 750
Lift	....	Cholam, Cotton, Cumbu ..	Dry ..	..	..	1,000 to 2,000	300 to 1,000
Do.	Paddy	Sugarcane, Cotton, Groundnut.	Do. ..	3,000 to 4,000	2,000	1,500 to 3,000	300 to 1,000
Do.	Do.	Do.	Do. ..	4,000	2,000	3,000	1,000
Lift and flow ..	....	Cholam, Ragi, Cumbu ..	Do. ..	..	..	2,000	1,500
Do. ..	....	Cholam, Ragi, Sugarcane.	Do. ..	..	..	3,000	250
Do. ..	....	Cholam, Cumbu, Cotton ..	Do. ..	5,000	3,000	1,000 to 4,000	250 to 1,000
Do. ..	Paddy, Sugarcane ..	Cholam, Cotton, Ragi, Pulses, Cumbu.	Do. ..	5,000 to 10,000	3,000 to 7,000	3,000 to 7,500	600 to 3,000
Do.	Do.	Cotton, Cholam, Ragi ..	Do. ..	5,000 to 15,000	3,000 to 6,000	1,500 to 5,000	700 to 3,500
Rain fed	....	Cholam, Ragi, Cotton, Sugarcane.	Do. ..	..	..	1,000 to 3,500	400 to 700
Lift and flow ..	Paddy, Sugarcane ..	Horsegram, Cumbu, Cholam, Cotton.	Do. ..	5,000 to 20,000	4,000	2,000 to 5,000	3 0 to 4,000
TALUK.							
Lift and flow ..	Paddy, Sugarcane, Coconut.	Cholam, Cotton, Ragi, Groundnut, Cumbu.		2,500 to 10,000	1,500 to 4,000	100 to 5,000	300 to 2,000
Lift	Paddy, Sugarcane ..	Cholam, Ragi, Tobacco, Betel leaves, Cumbu.	Do. ..	856 to 6,500	287 to 4,000	225 to 7,000	56 to 2,000
Do.	Paddy, Sugarcane, Plantain, Coconut.	Cholam, Ragi, Cotton, Groundnut, Horsegram, Thuvarai.	Do. ..	3,000 to 5,000	1,500 to 3,000	1,200 to 3,000	500 to 1,700
Do.	Paddy, Sugarcane, Plantain.	Do.	Do. ..	1,700 to 7,000	1,000 to 5.000	1,000 to 5,000	100 to 1,700
Do.	....	Cholam, Groundnut, Chillies, Coconut, Ragi.	Do. ..	..	..	1,200 to 3,000	750 to 1,200
Do.	Paddy, Coconut, Sugarcane.	Groundnut, Samai, Cholam, Cotton, Horsegram, Ragi.	Do. ..	3,000 to 20,000	2,000 to 20,000	1,500 to 2,500	700 to 10,000

STATEMENT II—

Location code number of villages	Type of soil	Type of Terrain, River Basin, Hilly, high or low	Irrigation			
			Project	Canals	Tanks	Wells
(1)	(2)	(3)	(4)	(5)	(6)	(7)
						POLLACHI
87, 104, 105	Red soil	River basin	—	—	—	Yes.
93, 110, 113	Red loam	Low	—	Yes.	..	Yes.
94	Black	Low	—	—	—	Yes.
						UDUMALPET
1 to 6, 8 to 10, 12 to 18, 20, 24 to 30, 31 to 35, 40 to 45, 47, 48	Black soil	Low	—	—	..	Yes.
21, 37 to 39	Black soil	River basin	—	Yes.	—	Yes.
50 to 56, 58 to 65, 67 to 83, 90, 91	Black soil	High	—	—	—	Yes.
85 to 87, 89	Black soil	River basin	—	—	—	Yes.
7, 11, 19, 23, 46	Red soil	Low	—	..	..	Yes.
84	Red soil	Low	—	Yes.	..	Yes.
49, 57, 66	Red	High	—	Yes.	Yes.	Yes.
88	Black and red soil	River basin	—	—	—	Yes.

TYPE OF SOIL TERRAIN, ETC.—*contd.*

Source of irrigation; lift or flow irrigated with details	*Important crops*		*Whether mainly wet crops or dry crops*	*Value of wet lands*		*Value of dry lands*	
	Wet	*Dry*		*High*	*Low*	*High*	*Low*
(8)	(9)	(10)	(11)	(12)	(13)	(14)	(15)
				Rs.	Rs.	Rs.	Rs.
TALUK—*concld.*							
Lift	Coconut	Groundnut, Cholam, Ragi, Thuvarai, Cotton, Samai, Cumbu.	Dry ..			1,700 to 3,000	750 to 1,500
Lift and flow ..	Paddy, Sugarcane ..	Cholam, Ragi, Samai, Cotton.	Wet and dry	5,000 to 10,000	2,000 to 4,000	1,250 to 2,500	500 to 1,000
Lift	....	Ground nut, Samai, Cholam.	Dry ..	5,000	2,500	2,500	1,250
TALUK.							
Lift	Paddy, Sugarcane ..	Cotton, Ragi, Thinai, Cholam, Tobacco.	Dry ..	3,000 to 6,000	2,000 to 4,000	1,300 to 2,000	250 to 750
Lift and flow ..	Do. ..	Arecanut	Wet ..	3,000 to 10,000	3,000 to 6,000	2,000	500
Do. ..	....	Cholam, Pulses, Tobacco, Chillies.	Do. ..	5,000	2,000	2,000 to 5,000	500
Do. ..	Paddy, Sugarcane ..	Cholam, Pulses, Chillies. ..	Do. ..	6,000	3,000 to 4,000	2,000	370 to 500
Lift	....	Cotton, Ragi, Thinai, Tobacco.	Dry ..	—	—	1,300 to 2,000	250 to 750
Lift and flow ..	Paddy, Sugarcane	Cholam, Tobacco, Thinai.	Wet ..	5,000	3,000	2,000	370
Do. ..	....	Cholam, Pulses, Chillies, Tobacco.	Dry ..	..	—	2,000	500
Lift	Paddy, Sugarcane ..	Cholam, Pulses, Chillies ..	Wet ..	6,000	4,000	2 0	500

EXPLANATION FOR THE ABBREVIATIONS USED IN P.C.A.

M. = Males.

F. = Females.

AI. = Working as cultivator.

AII. = Working as Agricultural Labourer.

AIII. = Working in Mining, Quarrying, Livestock, Forestry, Fishing, Hunting and Plantation, Orchards and allied activities.

AIV. = Working at Household Industry.

AV. = Working in Manufacturing other than Household Industry.

AVI. = Working in Construction.

AVII. = Working in Trade and Commerce.

AVIII. = Working in Transport, Storage and Communications.

AIX. = Working in Other Services.

BX. = Non-workers.

NOTATIONS FOR BASIC AMENITIES

P. = Primary School.

M. = Middle School.

H. = High School.

C. = Higher Institutions including Colleges.

T. = Technical Education.

L. = Library and Reading Room.

D. = Dispensaries.

Rhc. = Rural Health Centre.

Hos. = Hospitals.

Mcw. = Maternity and Child Welfare Centre.

Mp. = Medical Practitioners.

Po. = Post Office.

Pt. = Post and Telegraph.

R. = Connected by Road.

Rly. = Connected by Railway.

S. = Safe or protected water-supply including pipe, tube well, etc.

Pw. = Pucca well.

Tk. = Tank.

Riv. = River.

Ei. = Electricity for Industrial use.

Ea. = Electricity for Agricultural use.

E. = Electricity for Domestic use.

Vh. = Veterinary Hospital.

Cs. = Co-operative Societies.

B. = Bank.

BHAVANI TALUK

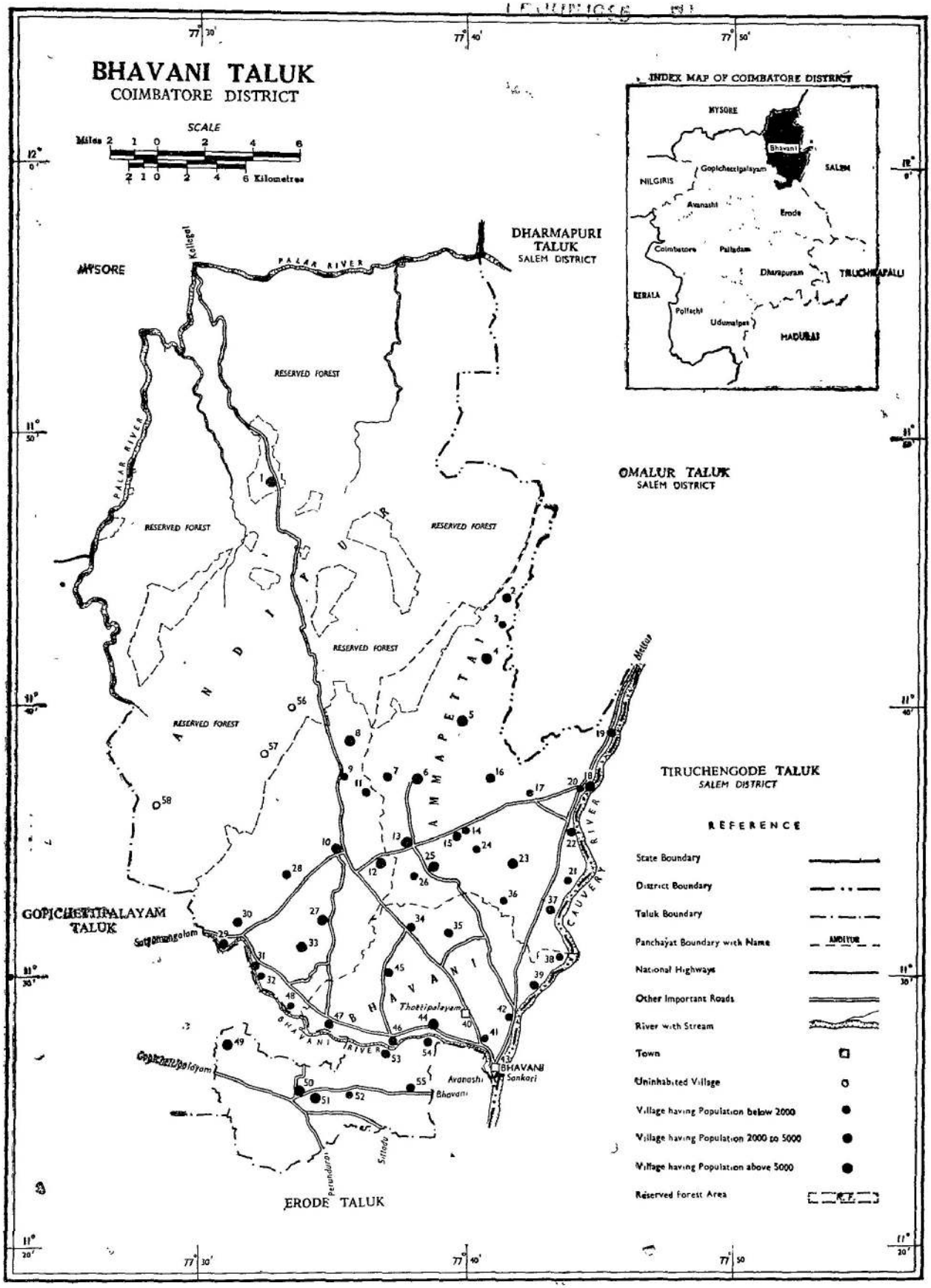
BHAVANI TALUK
COIMBATORE DISTRICT
SCALE
Miles 2 1 0 2 4 6
2 1 0 2 4 6 Kilometres
INDEX MAP OF COIMBATORE DISTRICT
MYSORE
Bhavani
NILGIRIS
Gopichecttipalayam
SALEM
Avanashi
Erode
Coimbatore
Palladam
Dharapuram
TIRUCHIRAPALLI
KERALA
Pollachi
Udumalpet
MADURAI
DHARMAPURI TALUK
SALEM DISTRICT
MYSORE
Kollegal
PALAR RIVER
RESERVED FOREST
OMALUR TALUK
SALEM DISTRICT
ANDIYUR
KAMMAPETTAI
TIRUCHENGODE TALUK
SALEM DISTRICT
CAUVERY RIVER
GOPICHETTIPALAYAM TALUK
Sathyamangalam
BHAVANI
Thottipalayam
Avanashi
Bhavani
Sankari
BHAVANI RIVER
Perundurai
Sirumalai
ERODE TALUK
REFERENCE
State Boundary
District Boundary
Taluk Boundary
Panchayat Boundary with Name
National Highways
Other Important Roads
River with Stream
Town
Uninhabited Village
Village having Population below 2000
Village having Population 2000 to 5000
Village having Population above 5000
Reserved Forest Area
77° 30'
77° 40'
77° 50'
12° 0'
11° 50'
11° 40'
11° 30'
11° 20'

ALPHABETICAL LIST OF VILLAGES

1. Bhavani Taluk

Serial number	*Name of the village/panchayat*	*Location Code number*
(1)	(2)	(3)
1	Alathur (P)	52
2	Ammapettai (P)	18
3	Andikulam (P)	41
4	Andiyur (P)	10
5	Appakudal (P)	47
6	Athani (P)	29
7	Attavanipudur	14
8	Bhavani (P)	43
9	Brahmadesam (P)	27
10	Budapadi (P)	17
11	Buruur	1
12	Channampatti (P)	4
13	Ennamangalam (P)	8
14	Gettisamudram (P)	11
15	Illipili (P)	5
16	Jambai (P)	44
17	Kadappanallur	21
18	Kakkayanur (R.F.)	56
19	Kalbavi (P)	36
20	Kannapalli	16
21	Kavandapadi (P)	50
22	Kesarimangalam (P)	37
23	Kilavani	32
24	Kinathadi (R. F.)	57
25	Komarayyanur	2
26	Kuppandampalayam	30
27	Kurichi	23
28	Kuthampundi	48
29	Mathur (P)	7
30	Mugasipidur	15
31	Mungilpatti (P)	31
32	Mylambadi (P)	35
33	Nagalore (P)	28
34	Nerunjepatti (P)	19
35	Odathurai (P)	49
36	Oddaralayam	26
37	Olagadam (P)	25
38	Oricheri (P)	46
39	Pachampalayam	12
40	Padavalkalavai	20
41	Paruvachi (P)	34
42	Pattlur	13
43	Periapuliyur (P)	55
44	Poonachi	24

ALPHABETICAL LIST OF VILLAGES

1. BHAVANI TALUK—*concld.*

Serial number	*Name of the village/panchayat*	*Location code number*
(1)	(2)	(3)
45	Pudur	3
46	Punnam (P)	45
47	Salangapalayam (P)	51
48	Sankarapalayam (P)	9
49	Sanyasipatty	38
50	Singampettai (P)	22
51	Sinnapuliyur (P)	54
52	Thoddakombai, (R.F.)	58
53	Thottipalayam (P)	40
54	Tiruppur (P)	6
55	Urachikottai (P)	42
56	Varadanallur (P)	39
57	Vembathi (P)	33
58	Vyramangalam (P)	53

BHAVANI PANCHAYAT UNION

Serial number	Location code number	Name of panchayat	Date of formation	Location code/units of 1961 census constituting the panchayats formed after 31st March 1960	Persons	Males	Females
(1)	(2)	(3)	(4)	(5)	(6)	(7)	(8)
		CITY PANCHAYATS					
1	43	Bhavani (P)	....	....	15,860	8,150	7,710
2	50	Kavandapadi (P)	....	....	15,029	7,725	7,304
3	44	Jambai (P)	....	....	10,294	5,234	5,060
		VILLAGE PANCHAYATS					
1	52	Alathur (P)	....	....	1,013	502	511
2	41	Andikulam (P)	....	....	1,201	605	596
3	47	Appakudal (P)	....	....	4,330	2,170	2,160
4	35	Mylambadi (P)	....	....	4,774	2,436	2,338
5	49	Odathurai (P)	....	....	6,354	3,272	3,082
6	46	Oricheri (P)	....	....	2,517	1,279	1,238
7	34	Paruvachi (P)	....	....	2,860	1,486	1,374
8	55	Periapuliyur (P)	....	....	3,628	1,875	1,753
9	45	Punnam (P)	....	....	2,905	1,486	1,419
10	51	Salangapalayam (P) ..	....	....	7,860	3,957	3,903
11	38	Sanyasipatti (P)	....	....	519	253	266
12	54	Sinnapuliyur (P)	....	....	2,164	1,083	1,081
13	40	Thottipalayam (P)	....	....	6,853	3,519	3,334
14	42	Urachikottai (P)	....	....	1,898	974	924
15	53	Vyramangalam (P) ..	....	....	2,190	1,086	1,104
16	39	Varadanallur (P)	....	....	2,836	1,440	1,396
17	56	Kakkayanur	Uninhabited villages				
18	57	Kinathadi					
19	58	Thoddakombai					
				Total ..	95,085	48,532	46,553

AMMAPETTAI PANCHAYAT UNION

Serial number	Location code number	Name of panchayat	Date of formation	Location Code/units of 1961 census constituting the panchayats formed after 31st March 1960	Persons	Males	Females
(1)	(2)	(3)	(4)	(5)	(6)	(7)	(8)
			CITY PANCHAYATS				
1	18	Ammapettai (P)	....	....	6,125	3,086	3,039
2	25	Olagadam (P)	....	....	8,457	4,351	4,106
			VILLAGE PANCHAYATS				
1	14	Attavanipudur	16th May, 1960 ..	....	1,416	697	719
2	17	Budapadi	....	....	1,730	888	842
3	4	Channampatti	....	....	7,365	3,684	3,681
4	5	Illipili	....	....	6,635	3,372	3,263
5	21	Kadappanallur	16th May, 1960 ..	....	1,034	507	527
6	36	Kalbavi (P)	16th May, 1960 ..	....	1,817	931	886
7	16	Kannapalli	16th May, 1960 ..	Entire Kannapalli ..	4,212	2,107	2,105
8	37	Kesarimangalam (P) ..	....	....	3,830	1,890	1,940
9	2	Komarayyanur	22nd May, 1960 ..	Entire Kumarayyanur ..	2,252	1,105	1,147
10	23	Kurichi	21st October, 1960 ..	Kurichi	7,890	3,977	3,913
11	..	Manikkampalayam	31st October, 1960 ..	Parat of Kurichi village ..	..	..	..
12	7	Mathur	....	....	4,927	2,484	2,443
13	15	Mugasipudur (P)	21st October, 1960 ..	....	2,056	1,063	993
14	19	Nerunjepatti (P)	....	....	3,952	2,005	1,947
15	26	Oddaralayam (P)	16th May, 1960 ..	....	1,818	926	892
16	20	Padavalkalavai	21st October, 1960 ..	Entire Padavalkalavai ..	884	462	422
17	13	Pattlur	21st October, 1960 ..	Entire Pattlur	6,452	3,328	3,124
18	24	Poonachi (P)	30th April, 1960 ..	....	1,820	950	870
19	22	Singampettai (P)	....	....	2,792	1,404	1,388
20	6	Tiruppur (P)..	....	....	7,631	3,872	3,759
21	3	Pudur	22nd May, 1960 ..	Entire Pudur	604	317	287
				Total ..	85,699	43,406	42,293

ANDIYUR PANCHAYAT UNION

Serial number	*Location Code number*	*Name of panchayat*	*Date of formation*	*Location Code/units of 1961 census constituting the Panchayat formed after 31st March 1960*	*Persons*	*Males*	*Females*
(1)	(2)	(3)	(4)	(5)	(6)	(7)	(8)
			CITY PANCHAYAT				
1	10	Andiyur (P)	....	....	17,262	8,745	8,517
			VILLAGE PANCHAYATS				
1	29	Athani	....	....	4,306	2,228	2,078
2	1	Burgur	16th October, 1960 ..	....	6,448	3,364	3,084
3	27	Brahmadesam	....	....	8,687	4,394	4,293
4	8	Ennamangalam	....	....	5,839	3,004	2,835
5	11	Gettisamudram	....	....	4,129	2,111	2,018
6	48	Kuthampundi	3rd June, 1960 ..	....	934	478	456
7	31	Mungilpatti	....	....	2,295	1,177	1,118
8	28	Nagalore	....	....	2,649	1,365	1,284
9	9	Sankarapalayam	....	....	1,714	872	842
10	33	Vembathi	....	....	7,363	3,723	3,640
11	32	Kilavani	23rd June, 1960 ..	....	1,482	751	731
12	30	Kuppandampalayam ..	24th October, 1960 ..	....	3,585	1,828	1,757
13	12	Pachampalayam	27th September, 1960.	....	5,023	2,552	2,471
				Total ..	71,716	36,592	35,124

1. BHAVANI TALUK

Location code number and name of village	Area in sq. miles	Occupied residential houses		Total number of persons enumerated			Scheduled Castes	
		Number of houses	Number of households	Total	Males	Females	Males	Females
(1)	(2)	(3)	(4)	(5)	(6)	(7)	(8)	(9)
1 Burgur, P. R. Pw. Cs.	32·81	1,178	1,458	6,448	3,364	3,084	125	96
2 Komarayyanur, P. R. Pw. Ei. Ea. E.	3·89	367	496	2,252	1,105	1,147	221	229
3 Pudur, P. R. Pw. Ei. Ea. E.	1·17	154	154	604	317	287	46	36
4 Channampatti, (P) P. L. Hos. Rhc. R. Pw. Ei. Ea. E.	10·37	1,631	1,673	7,365	3,684	3,681	1,460	1,386
5 Illipili (P), P. M. H. L. Rhc. R. Pw. Ei. Ea. E.	7·56	1,427	1,452	6,635	3,372	3,263	376	375
6 Tiruppur (P), P. L. D. R. Pw. Ei. Ea. E.	10·60	1,577	1,580	7,631	3,872	3,759	885	806
7 Mathur (P), P. M. H. D. R. Pw. Ei. Ea. E.	5·78	965	1,026	4,927	2,484	2,443	310	296
8 Ennamangalam (P), P. L. R. Pw. Ea. E.	6·54	1,174	1,196	5,839	3,004	2,835	649	608
9 Sankarapalayam (P), P. M. R. Pw. Ea. E.	2·46	297	309	1,714	872	842	310	275
10 Andiyur (P), P. M. H. L. Hos. Mcw. Mp. Pw. Ei. Ea. E. Vh. Cs. B.	15·34	3,222	3,459	17,262	8,745	8,517	1,479	1,489
11 Gettisamudram (P), P. R. Pw. Ea. E.	3·60	791	911	4,129	2,111	2,018	239	213
12 Pachampalayam, P. M. R. Pw. Ea. E. Cs.	4·69	1,085	1,085	5,023	2,552	2,471	378	324
13 Pattlur, P. R. Pw. Ei. Ea. E.	7·75	1,260	1,310	6,452	3,328	3,124	889	869
14 Attavanipudur, P. Rhc. Pw. Ea. Cs.	1·31	284	318	1,416	697	719	154	101
15 Mugasipidur, P. M. R. Pw. Ea. Cs.	2·39	362	437	2,056	1,063	993	387	333
16 Kannapalli, P. R. Pw. Ei. Ea. E.	4·19	937	957	4,212	2,107	2,105	333	280
17 Budapadi (P), P. R. Pw. Riv. Ea.	2·78	360	363	1,730	888	842	203	173
18 Ammapettai (P), P. L. D. Rhc. Mp. R. S. Pw. Ea. E.	5·28	1,298	1,391	6,125	3,086	3,039	495	481
19 Nerunjepatti (P), P. L. Rhc. Mp. R. Pw. Ei. Ea. E.	3·32	699	793	3,952	2,005	1,947	382	390
20 Padavalkalavai, P. R. Pw. Riv. Ea.	1·03	182	189	884	462	422	64	66
21 Kadappanallur, P. R. Pw. Ea.	1·66	221	226	1,034	507	527	..	..
22 Singampettai (P), P. M. H. R. Pw. Riv. Ea. Cs.	2·71	558	582	2,792	1,404	1,388	62	47
23 Kurichi, P. Rhc. R. Pw. Ea. Cs.	8·90	1,528	1,618	7,890	3,977	3,913	767	667
24 Poonachi, P. M. R. Pw. Ea. Cs.	2·23	336	339	1,820	950	870	128	117
25 Olagadam (P), P. M. H. L. D. Mp. R. S. Pw. Ea. Cs.	5·97	1,598	1,640	8,457	4,351	4,106	510	498
26 Oddaralayam, R. Pw. Ea. Cs.	2·27	380	380	1,818	926	892	29	23
27 Brahmadesam (P), P. R. Pw. Ea. E. Cs.	6·27	1,651	1,897	8,687	4,394	4,293	598	605
28 Nagalore (P), P. R. Pw. Ea. E. Cs.	7·18	531	531	2,649	1,365	1,284	316	300
29 Athani (P), P. M. Mcw. Mp. R. Pw. Riv. Ei. Ea. E. Cs. ..	4·78	742	927	4,306	2,228	2,078	474	418
30 Kuppandampalayam, P. R. Pw. Riv. Ea. E.	4·07	596	733	3,585	1,828	1,757	447	82
31 Mungilpatti (P), P. M. R. Pw. Riv. Ea. E.	1·37	390	473	2,295	1,177	1,118	56	44
32 Kilavani P, R. Riv. Ea. E.	1·34	293	319	1,482	751	731	152	143
33 Vembathi (P), P. R. Pw. Ea. Cs.	9·21	1,472	1,528	7,363	6,723	3,640	530	522
34 Paruvachi (P), P. L. R. Pw. Ea. Cs.	4·33	563	568	2,860	1,486	1,374	128	140
35 Mylambadi (P), P. M. L. R. S. Pw. Ea. Vh. Cs.	8·22	1,022	1,054	4,774	2,436	2,338	378	384

36	Kalbavi, (P) P. R. Pw. Ea. Cs.	2·28	393	402	1,817	931	886	175	159
37	Kesarimangalam, (P) P. M. R. S. Pw. Ea. Cs.	5·29	774	807	3,830	1,890	1,940	137	129
38	Sanyasipatti, (P) P. R. Pw.	0·82	120	123	519	253	266	36	34
39	Varadanallur, (P) P. R. Pw. Cs.	0·94	642	643	2,836	1,440	1,396	290	309
41	Andikulam, (P) P. R.	1·00	280	295	1,201	605	596	81	71
42	Urachikottai, (P) P. R. Pw. Tk. E.	0·29	394	451	1,898	974	924	16	16
44	Jambai, (P) P. D. Mcw. Mp. R. Pw. Ea. E.	9·31	2,213	2,287	10,294	5,234	5,060	1,042	942
45	Punnam, (P) P. R. Pw. E.	4·32	568	591	2,905	1,486	1,419	177	201
46	Oricheri, (P) P. R. Pw. E.	2·61	546	555	2,517	1,279	1,238	154	159
47	Appakudal, (P) P. R. Riv.	4·45	933	933	4,330	2,170	2,160	174	204
48	Kuthampundi, (P) P. R. Riv. Ea. E.	1·03	223	223	934	478	456	60	60
49	Odathurai, (P) P. R. Pw. Ea. E.	5·18	1,409	1,443	6,354	3,272	3,082	745	690
50	Kavandapadi, (P) P. M. H. Hos. Rhc. Mcw. R. Pw. Ea. E. Cs.	8·49	3,146	3,427	15,029	7,725	7,304	1,196	964
51	Salangapalayam, (P) P. M. T. R. Pw. Ea.	9·34	1,641	1,726	7,860	3,957	3,903	263	281
52	Alathur, (P) P. R. Pw. Ea. Vh. Cs.	1·16	210	226	1,013	502	511	58	61
53	Vyramangalam, (P) P. M. L. Pw. Ea.	2·60	453	460	2,190	1,086	1,104	137	141
54	Sinnapuliyur, (P) P. Pw. Riv. E.	2·56	416	418	2,164	1,083	1,081	276	276
55	Periapuliyur, (P) P. Mcw. R. Pw. Ea.	7·51	877	901	3,628	1,875	1,753	230	261
56	Kakkayanur, (R. F.)				Uninhabited.				
57	Kinathadi, (R. F.)				Do.				
58	Thoddakombai, (R. F.)				Do.				
		272·55	**463·69**	**49,288**	**229,787**	**116.861**	**112,926**	**19.207**	**17 774**

1. BHAVANI TALUK—*contd.*

Location code number and name of village	Scheduled Tribes		Literate and Educated persons		Total workers (A-I–A-IX)		A-I		A-II	
	Males	Females	Males	Females	Males	Females	Males	Females	Males	Females
	(10)	(11)	(12)	(13)	(14)	(15)	(16)	(17)	(18)	(19)
1 Burgur	217	190	232	20	2,216	1,025	1,745	815	231	105
2 Komarayyanur	..	..	190	40	795	716	420	390	291	289
3 Pudur	..	..	62	5	214	178	120	95	2	2
4 Channampatti (P)	..	..	843	221	2,375	1,374	955	452	601	391
5 Illipili, (P)	..	..	1,191	305	2,198	1,251	994	456	247	218
6 Tiruppur, (P)	..	..	1,189	308	2,567	1,615	1,055	470	295	150
7 Mathur, (P)	..	..	841	195	1,579	377	612	68	103	21
8 Ennamangalam (P)	25	25	814	158	2,023	1,225	1,023	569	400	196
9 Sankarapalayam (P)	17	14	187	31	537	233	267	67	199	147
10 Andiyur, (P)	..	..	3,351	1,280	5,227	2,826	1,805	933	710	369
11 Gettisamudram, (P)	..	..	752	187	1,432	1,042	571	309	346	365
12 Pachampalayam, (P)	..	..	868	162	1,597	864	757	301	366	180
13 Pattlur	..	..	1,087	275	2,143	927	973	272	631	348
14 Attavanipudur	..	..	206	70	458	373	217	176	98	107
15 Mugasipidur	..	..	261	91	655	228	299	52	39	4
16 Kannapalli	..	..	418	67	1,436	1,261	843	743	129	54
17 Budapadi, (P)	..	..	279	77	595	328	279	11	150	187
18 Ammapettai, (P)	..	..	916	303	1,935	1,093	592	200	448	360
19 Nerunjepatti (P)	..	..	606	164	1,274	958	534	274	232	218
20 Padavalkalavai	..	..	145	63	288	210	119	96	64	19
21 Kadappanallur	..	..	112	27	346	85	253	21	..	..
22 Singampettai, (P)	..	..	339	78	890	511	441	237	175	94
23 Kurichi,	..	..	865	187	2,608	1,584	1,497	689	420	246
24 Poonachi	..	..	138	10	632	432	431	281	76	21
25 Olagadam, (P)	..	..	1,384	466	2,772	1,836	1,052	658	609	491
26 Oddaralayam	..	..	248	78	625	161	362	55	19	13
27 Brahmadesam, (P)	..	..	1,089	179	2,966	1,814	1,389	692	730	485
28 Nagalore, (P)	..	..	436	128	896	448	509	186	140	112
29 Athani, (P)	..	..	631	138	1,467	737	571	268	232	227
30 Kuppandampalayam	..	..	475	82	1,144	429	453	87	146	21
31 Mungilpatti, (P)	..	..	318	74	798	497	349	185	83	7
32 Kilavani,	..	..	207	51	517	317	208	123	41	..
33 Vembathi, (P)	..	..	701	83	2,476	1,263	1,088	512	412	130
34 Paruvachi, (P)	..	..	393	75	1,010	518	586	200	172	54
35 Mylambadi, (P)	..	..	714	142	1,721	928	797	320	407	129

36	Kalbavi, (P)										208	47	610	419	310	141	77	39
37	Kesarimangalam (P)										357	75	1,253	871	870	408	231	363
38	Sanyasipatti, (P)										29	5	180	161	134	132	25	2
39	Varadanallur, (P)										275	55	965	719	545	411	229	160
41	Andikulam, (P)										203	16	358	143	166	77	2	2
42	Urachikottai, (P)										247	55	605	287	96	39	34	23
44	Jambai, (P)										1,378	365	3,370	1,959	1,249	843	638	265
45	Punnam, (P)										279	83	977	375	636	253	199	83
46	Oricheri, (P)										324	58	838	429	380	153	236	103
47	Appakudal, (P)										573	120	1,414	1,107	671	40	59	83
48	Kutampundi (P)										157	30	331	234	158	141	21	1
49	Odathurai, (P)										1,043	336	2,259	1,337	1,166	564	731	545
50	Kavandapadi, (P)										3,229	1,104	4,947	2,526	1,653	851	686	485
51	Salangapalayam, (P)										974	186	2,648	2,269	1,116	842	416	442
52	Alathur, (P)										45	7	366	111	150	34	138	39
53	Vyramangalam, (P)										246	79	694	271	198	14	128	97
54	Sinnapuliyur, (P)										310	94	765	477	404	265	66	7
55	Periapuliyur (P)										472	110	1,287	547	840	266	164	57
56	Kakkayanur (R. F.)												Uninhabited.					
57	Kinathadi (R. F.)												Do.					
58	Thoddakombai (R. F.)												Do.					
									259	229	32,837	8,645	76,279	43,906	34,908	17,098	13,824	8,556

1. BHAVANI TALUK—*contd.*

	Location code number and name of village	A-III		A-IV		A-V		A-VI		A-VII	
		Males	Females	Males	Females	Males	Females	Males	Females	Males	Females
		(20)	(21)	(22)	(23)	(24)	(25)	(26)	(27)	(28)	(29)
1	Burgur	50	3	6	1	10	..	2	..	20	14
2	Komarayyanur	26	15	19	4	3	..	..	..	7	3
3	Pudur	..	..	1	..	1	..	..	..	1	..
4	Channampatti (P)	18	2	231	113	30	2	20	..	31	18
5	Illipili, (P)	13	1	315	217	41	4	30	2	62	19
6	Tiruppur, (P)	35	22	366	237	24	1	20	2	52	31
7	Mathur, (P)	1	..	444	132	8	1	14	5	23	15
8	Ennamangalam, (P)	85	19	143	80	7	2	17	6	24	9
9	Sankarapalayam, (P)	12	2	20	4	3	..	15	5	5	2
10	Andiyur, (P)	32	7	904	570	268	6	99	16	369	101
11	Gettisamudram, (P)	14	8	104	76	15	..	14	5	19	9
12	Pachampalayam (P)	64	25	115	128	8	..	4	..	107	67
13	Pattlur	7	..	190	87	10	2	32	2	47	29
14	Attavanipudur	2	5	23	8	24	..	8	3	13	14
15	Mugasipidur	4	2	25	5	25	1	12	1	15	2
16	Kannapalli	41	44	88	27	8	..	8	1	66	46
17	Budapadi, (P)	2	..	3	..	11	..	5	...	7	..
18	Ammapettai, (P)	12	..	136	95	49	9	92	8	93	64
19	Nerunjepatti, (P)	32	22	30	5	22	4	15	3	33	15
20	Padavalkalavai	23	4	7	2	2	1	1	...	4	3
21	Kadappanallur	10	4	50	24	2	..	..	1	3	3
22	Singampettai (P)	4	3	34	21	6	..	8	2	11	10
23	Kurichi	32	9	167	177	33	..	17	1	27	18
24	Poonachi	3	2	61	44	2	..	5	..	21	..
25	Olagadam, (P)	6	..	255	195	52	3	50	11	234	87
26	Oddaralayam	1	..	47	17	12	3	7	2	52	8
27	Brahmadesam, (P)	5	..	297	96	6	4	..	..	79	30
28	Nagalore, (P)	6	1	24	3	4	1	10	5	2	1
29	Athani, (P)	4	..	36	20	34	2	22	..	63	16
30	Kuppandampalayam	6	2	90	30	22	..	58	3	22	6
31	Mungilpatti (P)	6	3	207	171	13	..	..	..	21	9
32	Kilavani	1	..	97	44	6	2	4	..	3	2
33	Vembathi, (P)	12	11	501	232	14	6	26	3	52	28
34	Paruvachi, (P)	3	9	26	19	40	6	8	..	6	8
35	Mylambadi, (P)	37	16	69	32	15	2	11	7	18	12

36	Kalbavi, (P)	12	2	19	7	5	..	27	5	2	1
37	Kesarimangalam, (P)	11	9	56	39	4	1	..	..	20	14
38	Sanyasipatti, (P)	..	..	5	1	3	..	..	..	1	..
39	Varadanallur, (P)	2	1	39	14	10	7	8	1	3	5
41	Andikulam, (P)	..	..	118	5	4	..	..	..	1	2
42	Urachikottai, (P)	1	..	289	94	27	10	2	1	32	16
44	Jambai, (P)	3	..	513	209	42	3	76	16	178	45
45	Punnam, (P)	13	1	68	29	1	..	25	..	4	4
46	Oricheri (P)	2	3	86	32	8	..	8	1	15	17
47	Appakudal, (P)	1	1	381	314	15	..	..	..	23	24
48	Kuthampundi (P)	..	..	7	1	5	..	..	..	1	1
49	Odathurai, (P)	14	7	93	44	13	9	69	18	18	17
50	Kavandapadi, (P)	29	21	1,149	582	137	12	92	23	232	47
51	Salangapalayam, (P)	5	2	879	842	16	6	11	3	36	11
52	Alathur, (P)	12	5	1	..	..	..	8	..	2	2
53	Vyramangalam (P)	..	1	242	98	1	..	4	1	3	1
54	Sinnapuliyur, (P)	7	4	51	24	2	..	5	..	5	..
55	Periapuliyur, (P)	6	2	49	6	5	1	15	6	5	5
56	Kakkayanur, (R.F.)					Uninhabited.					
	Kinathadi (R. F.)					Do.					
58	Thoddakombai, (R. F.)					Do.					
		727	**300**	**9,176**	**5,257**	**1,128**	**111**	**984**	**169**	**2,192**	**911**

1. BHAVANI TALUK—*contd.*

	Location code number and name of village	A-VIII		A-IX		B-X		Name of Panchayat to which it is now included with date of inclusion with other components if any
		Males	Females	Males	Females	Males	Females	
		(30)	(31)	(32)	(33)	(34)	(35)	(36)
1	Burgur	..	..	152	87	1,148	2,059	Burgur , dated 16th October, 1960.
2	Komarayyanur	..	..	29	15	310	431	Komarayyanur, dated 22nd May, 1960.
3	Pudur	..	..	89	81	103	109	Pudur, dated 22nd May, 1960.
4	Channampatti (P)	1	..	488	396	1,309	2,307	....
5	Illipili (P)	2	..	494	334	1,174	2,012	....
6	Tiruppur, (P)	5	..	715	702	1,305	2,144	....
7	Mathur, (P)	4	..	370	135	905	2,066	....
8	Ennamangalam, (P)	..	..	324	344	981	1,610	....
9	Sankarapalayam, (P)	..	..	16	6	335	609	....
10	Andiyur, (P)	56	..	984	824	3,518	5,691	....
11	Gettisamudram, (P)	..	..	349	270	679	976	....
12	Pachampalayam (P)	11	..	165	163	955	1,607	Pachampalayam, dated 27th September, 1960.
13	Pattlur	8	..	245	187	1,185	2,197	Pattlur, dated 21st October, 1960.
14	Attavanipudur	..	..	73	60	239	346	Attavanaipudur, dated 16th May, 1960.
15	Mugasipidur	1	..	235	161	408	765	Mugasipidur, (P), dated 21st October, 1960.
16	Kannapalli	2	..	251	346	671	844	*Kannapalli, dated 16th May, 1960.*
17	Budapadi, (P)	..	..	138	130	293	514	....
18	Ammapettai, (P)	1	..	512	357	1,151	1,946	....
19	Nerunjepatti, (P)	11	..	365	417	731	989	....
20	Padavalkalavai	6	..	62	85	174	212	Padavalkalvai, (P), dated 21st October, 1960.
21	Kadappanallur	..	..	28	32	161	442	Kadappanallur, dated 16th May, 1960.
22	Singampettai, (P)	..	..	211	144	514	877	....
23	Kurichi	3	..	412	444	1,369	2,329	Kurichi, dated 21st October, 1960.
24	Poonachi	..	..	33	84	318	438	Poonachi, dated 30th April, 1960.
25	Olagadam, (P)	6	..	508	391	1,579	2,270	....
26	Oddaralayam	1	..	124	63	301	731	Oddarpalayam, dated 16th May, 1960.
27	Brahmadesam, (P)	1	..	459	507	1,428	2,479	....
28	Nagalore, (P)	..	..	201	139	469	836	....
29	Athani, (P)	7	..	498	204	761	1,341	....
30	Kuppandampalayam	2	..	345	280	684	1,328	Kuppandampalayam, dated 24th October, 1960.
31	Mungilpatti, (P)	2	..	117	122	379	621	....
32	Kilavani	..	..	157	146	234	414	Kilavani, dated 23rd June, 1960.
33	Vembathi, (P)	3	..	368	341	1,247	2,377	....
34	Paruvachi, (P)	12	..	157	222	476	856	....
35	Mylambadi, (P)	7	..	360	410	715	1,410	....

36	Kalbavi, (P)									158	224	321	467	Kalbavi, (P), dated 16th May, 1960.
37	Kesarimangalam, (P)							6	..	55	37	637	1,069	....
38	Sanyasipatti, (P)							..	..	12	26	73	105	....
39	Varadanallur, (P)							14	..	115	120	475	677	....
41	Andikulam, (P)							..	..	67	57	247	453	....
42	Urachikottai, (P)							2	..	122	104	369	637	....
44	Jambai, (P)							18	..	653	578	1,864	3,101	....
45	Punnam, (P)							2	..	29	5	509	1,044	....
46	Oricheri, (P)							5	..	98	120	441	809	
47	Appakudal, (P)							..	..	265	284	756	1,053	....
48	Kuthampundi (P)							..	..	139	90	147	222	Kuthampundi, dated 3rd June 1960.
49	Odathurai, (P)							2	..	153	133	1,013	1,745	....
50	Kavandapadi, (P).							28	..	941	505	2,778	4,778	....
51	Salangapalayam, (P)							2	..	167	121	1,309	1,634	....
52	Alathur, (P)							..	..	55	31	136	400	....
53	Vyramangalam, (P)							..	..	118	59	392	833	....
54	Sinnapuliyur, (P)							2	..	223	177	318	604	....
55	Periapuliyur, (P)							3	..	200	204	588	1,206	....
56	Kakkayanur, (R. F.)..										Uninhabited.			
57	Kinathadi, (R. F.)										Do.			
58	Thoddakombai, (R. F.)										Do.			
								236	..	13,604	11,504	40,582	69,020	

I. BHAVANI TALUK—*contd.*

Location Code number and name of town	Area in Square miles	Occupied residential Houses		Total number of persons Enumerated			Scheduled Castes		Scheduled Tribes		Literate and educated persons	
		Number of Houses	Number of Household	Total	Males	Females	Males	Females	Males	Females	Males	Females
(1)	(2)	(3)	(4)	(5)	(6)	(7)	(8)	(9)	(10)	(11)	(12)	(13)
40. THOTTIPALAYAM (P) P, M, H, R.												
Ward 1 E.B. 273 A	..	48	51	259	134	125	..	..	..	..	82	24
Ward 2 E.B. 273 B	..	39	39	94	45	49	..	..	..	..	25	12
E.B. 274	..	47	47	225	115	110	53	62	..	..	30	3
Total ..		**86**	**86**	**319**	**160**	**159**	**53**	**62**	..	..	**55**	**15**
Ward 3 E.B. 275 A..	..	98	102	407	202	205	..	..	..	..	37	5
Ward 4 E.B. 275 B..	..	53	54	363	183	180	..	..	..	..	36	6
Ward 5 E.B. 276 A..	..	105	116	401	199	202	16	24	..	..	38	11
Ward 6 E.B. 276 B..	..	5	5	129	67	62	42	41	..	..	..	..
E.B. 277 A	..	49	55	257	136	121	82	68	..	..	29	7
Total ..		**54**	**60**	**386**	**203**	**183**	**124**	**109**	..	..	**29**	**7**
Ward 7 E.B. 277 B..	..	37	46	272	140	132	..	..	..	..	98	19
E.B. 278 A	..	54	57	444	255	189	174	118	..	..	94	11
Total ..		**91**	**103**	**716**	**395**	**321**	**174**	**118**	..	..	**192**	**30**
Ward 8 E.B. 278 B..	..	89	93	169	89	80	..	..	..	..	51	8
E.B. 279 A	..	88	88	349	201	148	..	..	..	..	110	14
Total ..	..	**177**	**181**	**518**	**290**	**228**	..	..	..	..	**161**	**22**
Ward 9 E.B. 279 B..	..	17	17	117	65	52	..	..	..	..	29	**11**
Ward 10 E.B. 280 A..	..	36	40	168	76	92	..	..	..	..	16	**7**
Ward 11 E.B. 280 B..	..	115	118	410	210	200	95	91	..	..	72	**26**
Ward 12 E.B. 281 A..	..	96	100	467	242	225	..	..	..	..	108	**22**
Ward 13 E.B. 281 B..	..	66	68	259	141	128	..	..	..	..	30	**5**
E.B. 282 A..	..	18	19	89	45	44	..	..	..	..	14	**6**
Total ..	..	**84**	**87**	**358**	**186**	**172**	..	..	..	..	**44**	**11**

Ward 14	E.B. 282 B..	..	..	..	..	53	113	526	261	265	70	62	...	...	40	4
Ward 15	E.B. 282 C..	..	..	..	..	26	31	132	63	69	...	...	...	...	7	...
	E.B. 283 A..	..	..	..	..	98	100	407	213	194	5	5	...	...	89	17
			Total	..	..	124	131	539	276	263	5	5	...	...	96	17
Ward 16	E.B. 283 B..	..	..	..	..	100	100	462	237	225	...	...	...	...	85	12
	E.B. 284 A..	..	..	..	..	11	12	74	34	40	...	...	...	...	9	6
			Total	..	..	111	112	536	271	265	...	...	...	...	94	18
Ward 17	E.B. 284 B..	..	..	..	..	67	76	363	166	197	42	48	..	..	40	11
			Town Total	..	7·07	1,415	1,547	6,853	3,519	3,334	579	519	...	...	1,169	247

1 BHAVANI TALUK—*contd.*

Location Code number and name of town		Total workers (A-I to A-IX)		A-I		A-II		A-III		A-IV		A-V	
		Males	Females	Males	Females	Males	Females	Males	Females	Males	Females	Males	Females
(1)	(13)	(14)	(15)	(16)	(17)	(18)	(19)	(20)	(21)	(22)	(23)	(24)	(25)
40. THOTTIPALAYAM (P)—*contd*													
Ward 1 E.B. 273 A..		90	14	53	3	25	9	..	..	3	..	3	..
Ward 2 E.B. 273 B		32	2	23	1	4	1	..	..	..	..	..	..
E.B. 274		76	32	12	1	22	3	1	..	..	..	6	..
Total		108	34	35	2	26	4	1	..	..	..	6	..
Ward 3 E.B. 275 A..		146	76	36	1	52	50	..	..	28	15	17	3
Ward 4 E.B. 275 B..		106	81	8	2	10	8	6	..	12	32	32	1
Ward 5 E.B. 276-A..		119	30	13	6	4	7	1	..	76	7	3	..
Ward 6 E.B. 276 B..		45	18	8	4	2	2	2	..	..	..	..	..
E.B. 277 A		104	52	24	1	32	6	..	..	..	..	..	..
Total		149	70	32	5	34	8	2	..	..	..	..	..
Ward 7 E.B. 277 B..		94	3	82	..	4	..	1	..	1	..	..	..
E.B. 278 A..		174	109	13	10	62	6	..	..	..	..	4	..
Total		268	112	95	10	66	6	1	..	1	..	4	..
Ward 8 E.B. 278 B..		56	35	44	25	..	4	..	..	..	..	3	..
E.B. 279 A..		134	95	60	39	24	11	..	..	..	..	3	2
Total		190	130	104	64	24	15	..	..	..	..	6	2
Ward 9 E.B. 279 B..		50	38	33	25	5	..	..	..	..	..	..	..
Ward 10 E.B. 280 A..		53	14	42	5	4	6	..	..	..	..	1	..
Ward 11 E.B. 280 B..		119	22	56	6	..	..	1	..	..	..	..	..
Ward 12 E.B. 281 A..		165	88	53	17	40	32	..	..	..	..	6	..
Ward 13 E.B. 281 B..		92	44	38	4	22	27	..	..	2	..	3	..
E.B. 282 A		32	19	32	19	..	..	..	..	..	..	..	..
Total		124	63	70	23	22	27	..	..	2	..	3	..

Ward 14	E.B. 282 B..	..	..	..	..	191	155	85	65	25	69	3	1	38	12	3	..
Ward 15	E.B. 282 C	..	..	..	..	47	30	41	22	..	..	..	..	..	..	..	..
	E.B. 283 A	..	..	..	..	123	72	20	..	18	16	1	..	13	5	2	..
			Total	..	..	170	102	61	22	18	16	1	..	13	5	2	..
Ward 16	E.B. 283 B	..	..	..	..	157	89	22	3	13	6	9	6	36	3	4	..
	E.B. 284 A	..	..	..	..	16	..	..	..	6	..	..	..	..	..	8	..
			Total	..	..	173	89	22	3	19	6	9	6	36	3	12	..
Ward 17	E.B. 284 B..	..	..	..	..	111	46	17	3	49	42	..	..	2	..	28	..
		Town Total		..	..	2,332	1,164	815	262	423	305	25	7	211	74	126	6

1 BHAVANI TALUK—*contd.*

Location Code number and name of town	*A-VI*		*A-VII*		*A-VIII*		*A-IX*		*B-X*	
	Males	*Females*	*Males*	*Females*	*Males*	*Females*	*Males*	*Females*	*Males*	*Females*
	(26)	(27)	(28)	(29)	(30)	(31)	(32)	(33)	(34)	(35)
40 THOTTIPALAYAM(P)—*concld.*										
Ward 1 E.B. 273 A..	..	..	..	1	..	..	6	1	44	111
Ward 2 E.B. 273 B..	..	..	..	..	..	..	5	..	13	47
E.B. 274	..	..	1	1	1	..	33	27	39	78
Total ..	..	..	1	1	1	..	38	27	52	125
Ward 3 E.B. 275 A..	1	..	1	2	2	..	9	5	56	129
Ward 4 E.B. 275 B	1	..	1	..	..	..	36	38	77	99
Ward 5 E.B. 276 A..	1	..	4	3	..	..	17	7	80	172
Ward 6 E.B. 276 B..	..	..	..	..	1	..	32	12	22	44
E.B. 277-A	..	..	..	..	..	..	48	45	32	69
Total ..	..	..	..	..	1	..	80	57	54	113
Ward 7 E.B. 277 B..	..	..	..	..	..	..	6	3	46	129
E.B. 278 A	..	..	2	1	1	..	92	92	81	80
Total ..	..	..	2	1	1	..	98	95	127	209
Ward 8 E.B. 278 B	..	..	2	..	..	..	7	6	33	45
E.B. 279 A	..	..	7	..	..	..	40	43	67	53
Total ..	..	..	9	..	..	..	47	49	100	98
Ward 9 E.B. 279 B..	..	..	1	..	..	..	11	13	15	14
Ward 10 E.B. 280 A..	..	..	..	..	1	..	5	3	23	78
Ward 11 E.B. 280 B..	2	1	..	..	..	..	60	15	91	178
Ward 12 E.B. 281 A..	21	..	1	..	2	..	42	39	77	137
Ward 13 E.B. 281 B..	4	2	..	..	1	..	22	11	49	84
E.B. 282 A..	..	..	..	..	..	..	..	..	13	25
Total ..	4	2	..	..	1	..	22	11	62	109

Ward 14	E.B. 282 B	..	..	..	..	..	..	2	4	2	..	33	4	70	110
Ward 15	E.B. 282 C	..	..	..	..	..	..	..	..	..	..	6	8	16	39
	E.B. 283 A	..	..	..	..	1	..	..	..	2	..	66	51	90	122
					Total ..	1	..	..	..	2	..	72	59	106	161
Ward 16	E.B. 283 B	..	..	..	..	..	..	4	2	..	..	69	69	80	136
	E.B. 284 A	..	..	..	..	..	..	..	..	..	..	2	..	18	40
					Total ..	..	..	4	2	..	..	71	69	98	176
Ward 17	E.B. 284 B	..	..	..	..	..	..	5	..	3	..	7	1	55	151
					Town Total ..	31	3	31	14	16	..	654	493	1,187	2,170

1 BHAVANI TALUK—*contd.*

Location Code number and name of town	Occupied residential Houses		Total number of persons Enumerated			Scheduled Castes		Scheduled Tribes		Literate and educated persons	
	Number of Houses	Number of Households	Total	Males	Females	Males	Females	Males	Females	Males	Females
(1) (2)	(3)	(4)	(5)	(6)	(7)	(8)	(9)	(10)	(11)	(12)	(13)
43. BHAVANI (P)—											
P.M.H. Mcw. Mp. R. Pt. Tel. S. Pw. Riv. Ei. Ea. E. Cs. B.											
Ward 1 E.B. 284 C	44	50	179	82	97	...	...	..	..	74	44
E.B. 285 A	55	61	302	134	168	...	...	..	..	115	88
Total	99	111	481	216	265	..	..	..	..	189	132
Ward 2 E.B. 285 B	185	246	1,116	578	538	..	..	..	..	376	306
Ward 3 E.B. 286 A	157	161	821	461	360	..	..	..	..	342	195
Ward 4 E.B. 286 B	12	15	65	34	31	...	...	..	..	26	13
E.B. 287 A	350	379	1,819	904	915	..	..	..	..	690	363
Total	362	394	1,884	938	946	..	..	..	..	716	376
Ward 5 E.B. 287 B	22	25	144	69	75	..	..	..	..	64	46
E.B. 288 A	48	48	173	80	93	..	..	..	..	72	55
Total	70	73	317	149	168	..	..	..	..	136	101
Ward 6 E.B. 288 B	154	157	809	414	395	..	..	..	..	302	126
E.B. 289 A	32	54	263	138	125	..	..	..	..	94	21
Total	186	211	1,072	552	520	..	..	..	..	396	147
Ward 7 E.B. 289 B	52	113	451	227	224	87	90	..	..	169	78
E.B. 290 A	19	19	109	55	54	8	12	..	..	46	30
Total	71	132	560	282	278	95	102	..	..	215	108
Ward 8 E.B. 290 B	87	91	406	216	190	..	..	..	..	169	82
E.B. 291 A	124	157	804	440	364	216	157	..	..	238	55
Total	211	248	1,210	656	554	216	157	..	..	407	137

Ward 9	E.B. 292 A	..	..	..	..	..	98	100	578	300	278	..	..	..	..	226	150
Ward 10	E.B. 292 B	..	..	..	..	..	95	102	462	239	223	..	..	..	..	173	67
	E.B. 293 A	...	...	...	...	...	53	56	272	124	148	..	..	..	..	83	32
					Total	..	148	158	734	363	371	..	..	..	..	256	99
Ward 11	E.B. 293 B	...	...	..	..	..	78	80	352	172	180	..	..	..	..	106	67
	E.B. 294 A	...	..	..	..	..	161	175	1,076	543	533	..	..	..	..	364	142
					Total	..	239	255	1,428	715	713	..	..	..	..	470	209
Ward 12	E.B. 294 B	...	...	...	..	..	58	68	69	33	36	..	..	..	..	24	10
	E.B. 295	...	...	...	..	..	232	268	1,321	692	629	..	..	..	..	412	161
	E.B. 296		..	..	..	..	217	248	1,079	599	480	4	1	..	..	293	127
	E.B. 297	..	..	..	..	..	474	481	2,029	1,043	986	..	..	..	..	482	218
	E.B. 298	.	..	..	..	..	134	307	1,161	573	588	206	223	..	..	205	31
					Total	..	1,115	1,372	5,659	2,940	2,719	210	224	..	..	1,416	547
			Town total			..	0,84	2,941	3,461	15,860	8,150	7,710	521	483	..	...	5,145	2,507

1. BHAVANI TALUK—*contd*

Location code number and name of town	*Total workers (A-I to A-IX)*		*A-I*		*A-II*		*A-III*		*A-IV*		*A-V*	
	Males	*Females*	*Males*	*Females*	*Males*	*Females*	*Males*	*Females*	*Males*	*Females*	*Males*	*Females*
	(14)	(15)	(16)	(17)	(18)	(19)	(20)	(21)	(22)	(23)	(24)	(25)
43. BHAVANI (P)—*cont.*												
Ward 1 E.B. 284 C	36	8	1	..	..	..	..	..	..	..	3	1
E.B. 285 A	67	12	7	1	..	..	..	..	..	5	5	..
	103	**20**	**8**	**1**	..	..	..	..	..	**5**	**8**	**1**
Ward 2 E.B. 285 B	309	26	5	..	..	..	2	..	..	1	37	..
Ward 3 E.B. 286 A	271	20	4	1	..	..	..	..	9	1	35	3
Ward 4 E.B. 286 B	19	3	..	..	..	..	..	..	2	..	6	1
E.B. 287 A	493	89	2	..	3	..	31	..	26	25	139	8
	512	**92**	**2**	..	**3**	..	**31**	..	**28**	**25**	**145**	**9**
Ward 5 E.B. 287 B	33	1	..	..	..	..	..	..	..	..	7	..
E.B. 288 A	54	7	1	..	..	..	..	..	8	5	8	..
	87	**8**	**1**	..	..	..	..	..	**8**	**5**	**15**	..
Ward 6 E.B. 288 B	229	43	1	..	5	..	9	1	65	20	53	6
E.B. 289 A	90	20	..	..	..	..	..	..	..	..	59	11
	319	**63**	**1**	..	**5**	..	**9**	**1**	**65**	**20**	**112**	**17**
Ward 7 E.B. 289 B	128	16	..	2	1	..	..	..	..	..	65	2
E.B. 290 A	27	3	..	..	..	..	..	..	1	..	11	..
	155	**19**	..	**2**	**1**	..	..	..	**1**	..	**76**	**2**
Ward 8 E.B. 290 B	121	9	1	..	..	..	..	..	9	..	30	2
E.B. 291 A	242	95	1	3	4	..	1	1	56	43	60	5
	363	**104**	**2**	**3**	**4**	..	**1**	**1**	**65**	**43**	**90**	**7**

Ward 9	E.B. 292 A	..	..	..	..	143	7	3	..	..	4	..	..	9	1	20	1
Ward 10	E.B. 292 B	..	..	..	..	144	38	1	..	..	1	1	..	..	..	55	25
	E.B. 293 A	..	..	..	..	81	60	..	..	..	..	..	..	30	50	6	3
						225	98	1	..	..	1	1	..	30	50	61	28
Ward 11	E.B. 293 B	..	..	..	..	94	30	..	..	..	..	2	2	25	10	11	1
	E.B. 294 A	..	..	..	..	306	82	3	1	..	..	13	..	18	16	121	9
						400	112	3	1	..	..	15	2	43	26	132	10
Ward 12	E.B. 294 B	..	..	..	..	17	3	..	..	..	..	..	..	1	1	6	1
	E.B. 295	..	..	..	..	394	52	4	..	7	1	2	..	128	23	50	...
	E.B. 296	..	..	..	..	315	60	26	2	13	8	2	..	13	5	76	11
	E.B. 297	..	..	..	..	592	127	1	..	1	..	10	..	110	33	198	25
	E.B. 298	..	..	..	..	361	230	..	..	..	..	5	2	31	11	139	61
						1,679	472	31	2	21	9	19	2	283	73	469	98
			Town total		..	4,566	1,041	61	10	34	14	78	6	541	250	1,200	176

1. BHAVANI TALUK—*concld.*

Location code number and name of town	*A-VI*		*A-VII*		*A-VIII*		*A-IX*		*B-X*	
	Males	*Females*	*Males*	*Females*	*Males*	*Females*	*Males*	*Females*	*Males*	*Females*
	(26)	(27)	(28)	(29)	(30)	(31)	(32)	(33)	(34)	(35)
43. BHAVANI (P)—*concld.*										
Ward 1 E.B. 284C	1	..	5	1	6	..	20	6	46	89
E.B. 285A	2	..	21	—	5	..	27	6	67	156
Total ..	3	..	26	1	11	..	47	12	113	245
Ward 2 E.B 285B	72	3	49	5	29	..	115	17	269	512
Ward 3 E B. 286A	4	..	84	12	38	..	97	3	190	340
Ward 4 E.B. 296B	..	..	8	2	3	..	..	..	15	28
E.B. 287A	17	..	92	20	63	..	120	36	411	826
Total ..	17	..	100	22	66	..	120	36	426	854
Ward 5 E.B. 287B	..	..	22	1	..	..	4	..	36	74
E.B. 288A	1	..	26	1	..	..	10	1	26	86
Total ..	1	..	48	2	..	..	14	1	62	160
Ward 6 E.B. 288B	5	..	65	12	7	..	19	4	185	352
E.B. 289A	1	..	22	8	2	..	6	1	48	105
Total ..	6	..	87	20	9	..	25	5	233	457
Ward 7 E.B. 289B	..	..	25	7	3	..	34	5	99	208
E.B. 290A	..	..	7	1	3	..	5	2	28	51
Total ..	..	..	32	8	6	..	39	7	127	259
Ward 8 E.B. 290B	2	..	58	5	7	..	14	2	95	181
E.B. 291A	1	..	48	6	3	..	68	37	198	269
Total ..	3	..	106	11	10	..	82	39	293	450

Ward 9	E.B. 292A	..	..	..	..	5	..	91	..	7	..	8	1	157	271
Ward 10	E.B. 292B	..	..	..	..	..	..	76	10	2	..	9	2	95	185
	E.B. 293A	..	..	..	..	..	..	29	3	4	..	12	4	43	88
			Total		..	..	..	105	13	6	..	21	6	138	273
Ward 11	E.B. 293B	..	..	..	..	4	1	30	7	13	2	9	7	78	150
	E.B. 294A	..	..	..	..	17	5	89	30	16	..	29	21	237	451
			Total		..	21	6	119	37	29	2	38	28	315	601
Ward 12	E.B. 294B	..	..	..	..	..	..	8	..	..	..	2	1	16	33
	E.B. 295	..	..	..	..	3	2	108	3	34	1	58	22	298	577
	E.B. 296	..	..	..	..	11	4	55	17	21	..	98	13	284	420
	E.B. 297	..	..	..	..	45	11	77	19	33	1	117	38	451	859
	E.B. 298	..	..	..	.	74	77	29	13	6	2	77	64	212	358
			Total		..	133	94	277	52	94	4	352	138	1,261	2,247
			Town Total		..	265	103	1,124	183	305	6	958	293	3,584	6,669

GOPICHETTIPALAYAM TALUK

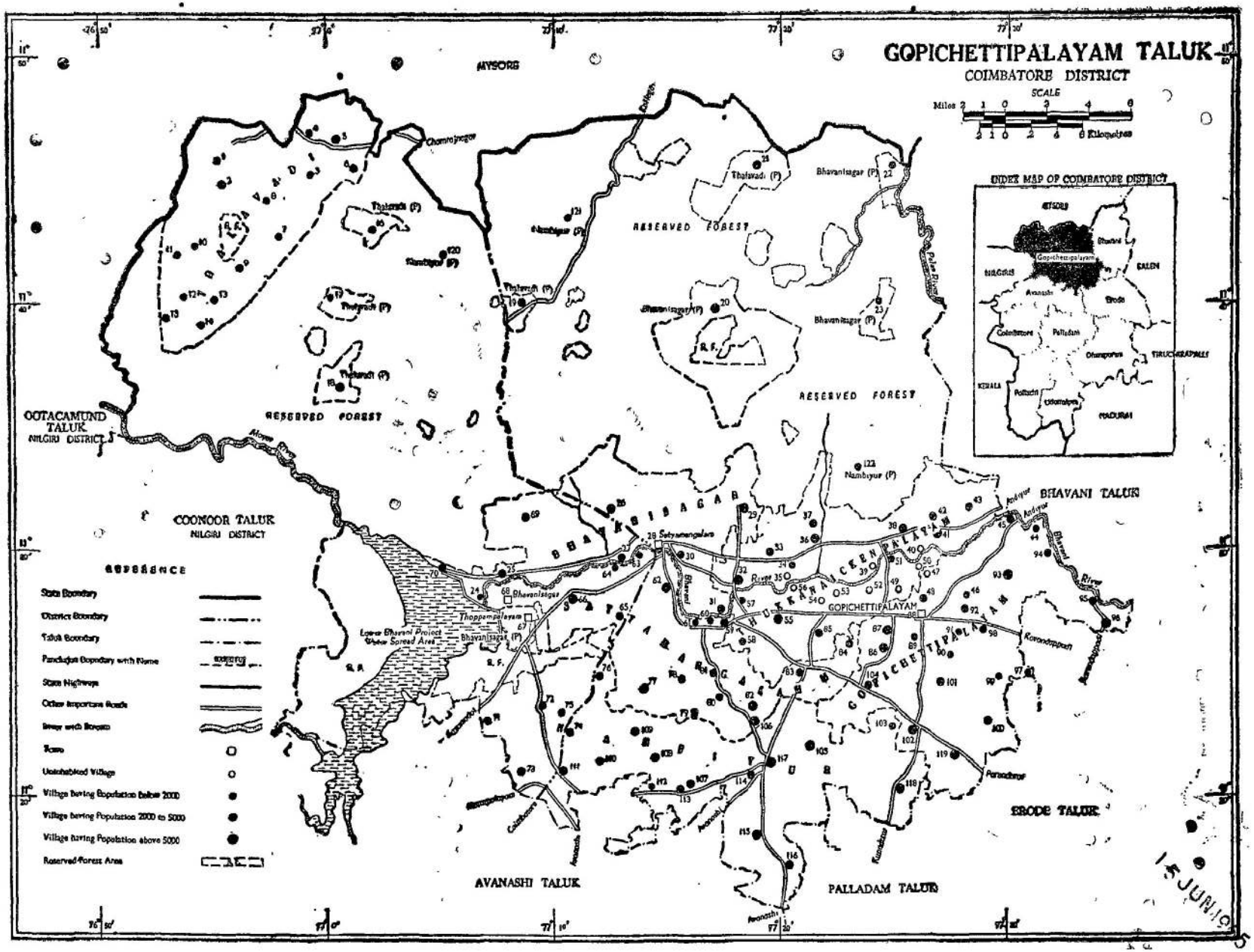
GOPICHETTIPALAYAM TALUK
COIMBATORE DISTRICT
SCALE
Miles
Kilometres
INDEX MAP OF COIMBATORE DISTRICT
MYSORE
OOTACAMUND TALUK
NILGIRI DISTRICT
COONOOR TALUK
NILGIRI DISTRICT
BHAVANI TALUK
ERODE TALUK
AVANASHI TALUK
PALLADAM TALUK
RESERVED FOREST
GOPICHETTIPALAYAM
Bhavanisagar
Thoppampalayam
Lower Bhavani Project Water Spread Area
Chamrajnagar
Thalavadi (P)
Bhavanisagar (P)
Nambiyur (P)
Satyamangalam
Andiyur
Bhavani River
Kovandappadi
Parandoor
Avanashi
Kumadapur
Moyar River
Palar River
REFERENCE
State Boundary
District Boundary
Taluk Boundary
Panchajat Boundary with Name
State Highways
Other Important Roads
River with Stream
Town
Uninhabited Village
Village having Population below 2000
Village having Population 2000 to 5000
Village having Population above 5000
Reserved Forest Area
15 JUN 19

ALPHABETICAL LIST OF VILLAGES

2. GOPICHETTIPALAYAM TALUK

Serial number and name of village	*Location Code number*
1 Agraharakarai (V.)	50
2 Akkarai koduvari (M.P.)	57
3 Akkarai Neganam (M.P.)	64
4 Alukkuli (M.P.)	85
5 Ammapalayam (M.P.)	44
6 Andipalayam (M.P.)	80
7 Anjanur (M.P.)	107
8 Arakkankottaigramam (M.P.)	34
9 Arakkankottai Karai (V.)	35
10 Arasur (M.P.)	60
11 Arulavadi (V.)	1
12 Ayalur (M.P.)	104
13 Bhavanisagar (T.W.)	68
14 Bodichinnampalayam (V.)	53
15 Byannapuram (V.)	11
16 Chandrapuram (M.P.)	97
17 Chickkagazanur (V.)	4
18 Chickkarasampalayam (Minor Panchayat)	26
19 Desipalayam (M.P.)	75
20 Doddagazanur (V.)	3
21 Doddamudukkarai (V.)	13
22 Edaganji	122
23 Elathur (M.P.)	106
24 Elur (M.P.)	33
25 Emmampoondi (M.P.)	115
26 Eraganahalli (V.)	9
27 Gettavadi (V.)	14
28 Getticheyur	118
29 Gopichettipalayam (M.)	88
30 Gudakkarai (M.P.)	79
31 Gundri (V.)	23
32 Guthialathur (V.)	20
33 Hariappampalayam (M.P.)	62
34 Hassanur (V.)	19
35 Iggalure (V.)	16
36 Ikkarainegamam (Minor Panchayat)	27
37 Indiampalayam (M.P.)	61
38 Kadathur (M.P.)	81
39 Kadukkampalayam (M.P.)	99
40 Kalingiam (M.P.)	86
41 Kanakkampalayam (M.P.)	42
42 Karalavadi (V.)	8
43 Karapadi (M.P.)	110
44 Karattupalayam (M.P.)	82
45 Kasipalayam (M.P.)	55
46 Kavilipalayam (M P.)	109

ALPHABETICAL LIST OF VILLAGES

2. GOPICHETTIPALAYAM TALUK—*(contd.)*

Serial number and name of village	*Location Code number*
47 Kempanaickenpalayam (Minor Panchayat)	29
48 Koduvari (M.P.)	32
49 Kolappalur (M.P.)	102
50 Komarapalayam (Minor Panchayat)	30
51 Konamoolai (M.P.)	63
52 Kondayampalayam (M.P.)	41
53 Kongahalli (V.)	15
54 Kongarpalayam (M.P.)	37
55 Koothampalayam (Minor Panchayat)	22
56 Koshanam (M.P.)	105
57 Kothamangalam (Minor Panchayat)	25
58 Kottupulampalayam (M.P.)	84
59 Kugalur (M.P.)	93
60 Kullampalayam (M.P.)	91
61 Kurumandur (M.P.)	83
62 Lagampalayam (M.P.)	112
63 Lakkampatti (M.P.)	87
64 Maccanamcombai (M.P.)	59
65 Madahalli (V.)	10
66 Madampalayam (M.P.)	73
67 Malanguli (V.)	2
68 Marur (V.)	6
69 Mettupalayam (P) (M.P.)	96
70 Modachur (part) (M.P.)	89
71 Nadhipalayam (M.P.)	90
72 Nagadevampalayam (M.P.)	101
73 Nallur (M.P.)	74
74 Nambiyur (M.P.)	117
75 Nanjaigobi (M.P.)	46
76 Nanjaipuliampatti (M.P.)	51
77 Nanjaithorayampalayam (V.)	40
78 Neithalpuram (V.)	17
79 Nevani (M.P.)	94
80 Odayagoundanpalayam (M.P).	58
81 Olalakoil (M.P.)	116
82 Palayapariyurkarai (V.)	47
83 Panakanahalli	12
84 Panayamballi (M.P.)	72
85 Pariyurgramam (M.P.)	48
86 Pattaikarai (V.)	39
87 Periakallipatti (M.P.)	71
88 Perumugai (M.P.)	43
89 Perundalaiyur (M.P.)	95
90 Polavakalipalayam (M.P.)	98
91 Polayapalayam (M.P.)	114
92 Pudupeerkadavu (V.)	70

ALPHABETICAL LIST OF VILLAGES

2. GOPICHETTIPALAYAM TALUK—(*concld.*)

Serial number and name of village	*Location Code number*
93 Pungar (Minor Panchayat)	24
94 Punjaipuliampatti (M.P.)	111
95 Punjaithorayampalayam (M.P.)	38
96 Rajannagar (V)	69
97 Sadamugai (Minor Panchayat)	31
98 Sathyamangalam (M.P.)	28
99 Sathyamangalam Range	120
100 Savundapuram (M.P.)	45
101 Sengalarikarai (V)	52
102 Seyyampalayam (V)	49
103 Shenbagapudur (M.P.)	65
104 Siruvalur (M.P.)	119
105 Solamadevikarai (V)	54
106 Sundakkampalayam (M.P.)	78
107 Talamalai (V)	18
108 Talavadi (V)	5
109 Thadapallikarai (V)	56
110 Thalamalai Forest Range	121
111 Thalguni (V)	103
112 Thiganarai (V)	7
113 Thingalur (V)	21
114 Thoppampalayam (M.P.)	67
115 Ukkaram (M.P.)	77
116 Uthandiyur (M.P.)	66
117 Vaniputhur (M.P.)	36
118 Varapalayam (V)	108
119 Vellalapalayam (M.P.)	92
120 Vellankoil (M.P.)	100
121 Vemandampalayam (M.P.)	113
122 Vinnapalli (M.P.)	76

GOPICHETTIPALAYAM PANCHAYAT UNION

Serial number	Location Code number	Name of Panchayat	Date of formation	Location Code/Units of 1961 Census constituting the Panchayats formed after 31st March 1960	Persons	Males	Females
(1)	(2)	(3)	(4)	(5)	(6)	(7)	(8)
		CITY PANCHAYATS					
1	93	Kugalur (P)	....	....	11,630	5,784	5,846
2	96	P. Mettupalayam (P) ..	....	....	6,920	3,609	3,311
		VILLAGE PANCHAYATS					
1	44	Ammapalayam (P) ..	....	....	591	307	284
2	104	Ayalur (P)	....	....	4,642	2,304	2,338
3	97	Chandrapuram (P)	....	....	1,276	654	622
4	99	Kadukkampalayam (P) ..	....	....	1,478	740	738
5	86	Kalingiam (P)	....	....	5,969	2,966	3,003
6	102	Kolappalur (P)	....	....	5,789	2,904	2,885
7	91	Kullampalayam (P) ..	....	....	1,599	805	794
8	87	Lakkampatti (P)	....	....	5,337	2,712	2,625
9	94	Nevani (P)	....	....	2,094	1,071	1,023
10	89	Modachur (P)	1st April 1959	....	1,786	905	881
11	90	Nadhipalayam (P)	....	....	693	346	347
12	101	Nagadevampalayam (P) ..	....	....	3,502	1,718	1,784
13	46	Nanjai Gobi (P)	....	....	1,366	693	673
14	48	Pariyurgramam (P)	....	48. Pariyur	2,050	1,035	1,015
				47. Palayapariyur ..		Uninhabited	
15	95	Perundalaiyur (P)	....	....	3,112	1,578	1,534
16	98	Polavakalipalayam ..	....	....	3,783	1,949	1,834
17	45	Savundapur (P)	....	....	2,865	1,455	1,410
18	119	Siruvalur (P)	....	....	6,239	3,111	3,128
19	100	Vellankoil (P)	....	....	4,144	2,111	2,033
20	92	Vellalapalayam (P)	....	....	2,938	1,514	1,424
				Total ..	79,803	40,271	39,532

THUKKANAICKENPALAYAM PANCHAYAT UNION

Serial number	Location Code number	Name of Panchayat	Date of formation	Location Code/Units of 1961 Census constituting the Panchayats formed after 31st March 1960	Persons	Males	Females
(1)	(2)	(3)	(4)	(5)	(6)	(7)	(8)
		CITY PANCHAYATS					
1	32	Koduveri (P)	....	....	6,079	3,067	3,012
2	55	Kasipalayam (P)	....	....	5,461	2,734	2,727
3	36	Vaniputhur (P)	....	....	7,995	3,996	3,999
		VILLAGE PANCHAYATS					
1	57	Akkaraikoduvari (P) ..	....	....	1,993	1,015	978
2	85	Alukkuli (P)	....	....	4,117	2,052	2,065
3	34	Arakkankottaigramam (P).	....	34. Arakkankottaigramam	1,702	865	837
				35. Arakkankottaikarai (V)	Uninhabited		
4	41	Kondayampalayam (P) ..	....	....	5,827	2,901	2,926
5	42	Kanakkampalayam (P) ..	....	....	3,329	1,672	1,657
6	37	Kongarpalayam (P) ..	....	....	3,462	1,709	1,753
7	51	Nanjaipuliyampatti (P) ..	....	51. Nanjaipuliyampatti ..	1,259	653	606
8	58	Odayagoundampalayam (P)	....	....	1,791	868	923
9	43	Perumugai (P)	....	....	3,941	1,971	1,970
10	33	Elur (P) (Pullapanaickanpalayam (V).)	....	....	2,030	1,010	1,020
11	38	Punjaithorayampalayam (P).	....	38. Punjaithorayampalayam	3,951	2,019	1,932
				39. Pettaikarai	Uninhabited villages		
				40. Nanjaithorayam-palayam.			
				49. Seyyampalayam ..			
				50. Agaraharakarai ..			
				52. Sengalarikarai ..			
				53. Bodichinnampalayam.			
				54. Solamadevikarai ..			
				56. Thadapallikarai ..			
				Total ..	52,937	26,532	26,405

SATHYAMANGALAM PANCHAYAT UNION

Serial number	Location Code number	Name of Panchayat	Date of formation	Location Code/Units of 1961 Census constituting the Panchayats formed after 31st March 1960	Persons	Males	Females
(1)	(2)	(3)	(4)	(5)	(6)	(7)	(8)
		CITY PANCHAYAT					
		Nil					
		VILLAGE PANCHAYATS					
1	60	Arasur (P)	....	....	1,029	530	499
2	80	Andipalayam (P)	....	....	849	414	435
3	106	Elathur	....	....	5,987	2,973	3,014
4	79	Gudakarai (P)	....	....	2,472	1,280	1,192
5	62	Hariyappampalayam (P) ..	....	....	5,604	2,813	2,791
6	61	Indiampalayam	....	....	1,458	737	721
7	81	Kadathur (P)	....	....	3,119	1,563	1,556
8	82	Karattupalayam (P) ..	..	....	5,556	2,767	2,789
9	63	Konamoolai (P)	....	63. Konamoolai	1,503	749	754
				64. Akkarainegamam ..	352	178	174
10	83	Kurumandur (P)	....	....	3,065	1,579	1,486
11	84	Kottupulampalayam (P) ..	....	....	4,781	2,398	2,383
12	59	Maccanamcombai (P) ..	....	....	2,677	1,367	1,310
13	68	Bhavanisagar (Mudukkanthurai (V))	30th March, 1960 ..	Mudukkanthurai	2,984	1,641	1,343
14	65	Shenbagapudur (P)	....	....	2,827	1,417	1,410
15	78	Sundakampalayam (P) ..	....	....	2,984	1,469	1,515
16	77	Ukkaram (P)	....	....	5,790	2,899	2,891
17	66	Uthandiyur (P)	....	....	4,840	2,387	2,453
				Total ..	57,877	29,161	28,716

BHAVANISAGAR PANCHAYAT UNION

Serial number	*Location Code number*	*Name of Panchayat*	*Date of formation*	*Location Code/Units of 1961 Census constituting the panchayats formed after 31st March 1960*	*Persons*	*Males*	*Females*
(1)	(2)	(3)	(4)	(5)	(6)	(7)	(8)
			CITY PANCHAYAT				
1	28	Sathyamangalam (P) ..	....	....	19,236	9,924	9,312
			VILLAGE PANCHAYATS				
1	26	Chikkarasampalayam (P) ..	....	....	4,825	2,393	2,432
2	23	Gundri (P)	....	....	1,733	885	848
3	20	Guthiyalathur (V)	....	....	8,488	4,227	4,261
4	27	Ikkarai Negamam (P) ..	....	....	2,896	1,435	1,461
5	29	Kempanaickenpalayam (P).	....	....	6,972	3,465	3,507
6	30	Komarapalayam (P) ..	....	....	3,554	1,731	1,823
7	25	Kothamangalam (P) ..	....	....	3,618	1,842	1,776
8	22	Koothampalayam (P) ..	....	....	847	407	440
9	24	Pungar (P)	....	....	842	414	428
10	70	Pudupeerkadavu (V) ..	15th September, 1960	....	2,052	1,019	1,033
11	69	Rajan Nagar (P)	30th September, 1960.	....	3,121	1,551	1,570
12	31	Sadamugai (P)	....	....	4,060	2,043	2,017
13	67	Thoppampalayam (P) ..	....	....	3,913	1,913	2,000
				Total ..	66,157	33,249	32,908

THALAVADI PANCHAYAT UNION

Serial number	Location Code number	Name of panchayat	Date of formation	Location Code/Units of 1961 Census constituting the panchayats formed after 31st March 1960	Persons	Males	Females
(1)	(2)	(3)	(4)	(5)	(6)	(7)	(8)
			CITY PANCHAYAT				
			Nil				
			VILLAGE PANCHAYATS				
1	11	Byannapuram (V)	24th October, 1958 ..	14. Gettavadi	1,202	609	593
				10. Madahalli	178	94	84
				11. Byannapuram ..	1,823	903	920
				12. Panakahalli	1,200	619	581
				15. Kongahalli	419	195	224
				13. Doddamudukarai ..	188	99	89
2	19	Hassanur (V)	Do. ..	....	2,036	1,001	1,035
3	16	Iggalur (V)	Do. ..	....	1,945	979	966
4	2	Malanguli (V)	Do. ..	2. Malanguli	2,274	1,158	1,116
				1. Arulavadi	922	451	471
5	17	Neithalpuram (V)	Do. ..	....	765	362	403
6	18	Thalamalai (V) ..	Do. ..	....	2,415	1,195	1,220
7	5	Thalavadi (V)	Do. ..	6. Marur	1,127	548	579
				5. Thalavadi	3,462	1,795	1,667
				4. Chickagazanur ..	740	361	379
				3 Doddagazanur	1,572	807	765
8	7	Thiganarai (V)	Do. ..	7. Thiganarai	1,911	936	975
				8. Karalavadi	524	256	268
				9. Eraganahalli	1,158	579	579
9	21	Thingalur	Do. ..	21. Thingalur .. .. Kermalam	3,092	1,578	1,514
				Total ..	28,953	14,525	14,428

2 GOPICHETTIPALAYAM TALUK

Location code number and name of village	Area in square miles	Occupied residential houses		Total number of persons enumerated			Scheduled Castes	
		Number of houses	Number of households	Total	Males	Females	Males	Females
(1)	(2)	(3)	(4)	(5)	(6)	(7)	(8)	(9)
1 Arulavadi (V) P, Mcw, R	3·35	182	182	922	451	471	140	147
2 Malanguli (V) P, R.	13·83	369	461	2,274	1,158	1,116	215	196
3 Doddagazanur (V) P, H.	4·63	284	329	1,572	807	765	96	94
4 Chickkagazanur (V) P, H, Mcw, R. ..	1·69	122	122	740	361	379	35	40
5 Talavadi (V) P- M. L· Rhc. Mcw. Mp, R, Pw, Tk.	7·77	645	674	3,462	1,795	1,667	257	239
6 Marur (V) P, R.	2·04	165	205	1,127	548	579	104	125
7 Thiganarai (V) P, R, Pw.	7·11	317	407	1,911	936	975	217	271
8 Karalavadi (V) P, R.	3·94	89	126	524	256	268	73	82
9 Eraganahalli (V)P, H, Mcw, R, Pw.	3·52	205	237	1,158	579	579	110	113
10 Madahalli (V) R. Pw	6·32	28	36	178	94	84	..	..
11 Byannapuram (V) P, R.	3·49	301	388	1,823	903	920	149	148
12 Panakahalli P, H, R, Pw.	3·26	234	245	1,200	619	581	325	307
13 Doddamudukkarai (V) R, Pw.	2·43	35	40	188	99	89	38	32
14 Gattavadi (V) P.	3·39	213	248	1,202	609	593	130	141
15 Kongahalli (V) P, R, Pw.	2·31	58	70	419	195	224	..	..
16 Iggalure (V) P, R, Pw.	3·12	319	376	1,945	979	966	180	164
17 Neithalpuram (V) P, R, Pw.	2·59	105	157	765	362	403	37	38
18 Talamalai (V) P. H. L. Mcw, R.	5·39	459	505	2,415	1,195	1,220	364	352
19 Hassanur (V) P, C. R, Riv.	3·58	471	471	2,036	1,001	1,035	41	29
20 Guthialathur (V) P. R, Pw.	38·97	1,836	1,836	8,488	4,227	4,261	369	372
21 Thingalur (V) P, Mcw, R, Pw.	10·40	612	626	3,092	1,578	1,514	139	143
22 Koothampalayam (minor panchayat) P. R. Pw.	1·90	180	180	847	407	440	36	56

23 Gundri (V) P, R, Pw.	2·70	392	392	1,733	885	848	40	35
24 Pungar (Minor Panchayat) P, R, Pw. ..	2·09	204	204	842	414	428	83	92
25 Kothamangalam (Minor Panchayat) P, R, Pw. Riv. Cs.	5·00	700	700	3,618	1,842	1,776	444	423
26 Chickkarasampalayam (Minor Panchayat) P, R, Pw. Ea, B.	11·84	914	952	4,825	2,393	2,432	603	634
27 Ikkarai Negamam (Minor panchayat) P, R, Pw.	5·86	581	581	2,896	1,435	1,461	383	353
29 Kempanaickenpalayam (Minor Panchayat) P, L, D, R, Pw. Ei, Ea. E, Vh, Cs.	8·52	1,475	1,486	6,972	3,465	3,507	532	501
30 Komarapalayam (Minor Panchayat) P, R, Tel, Pw, Riv, Ea, Cs.	5·01	714	715	3,554	1,731	1,823	549	422
31 Sadamugai (Minor Panchayat) P, R, S, Pw, Riv, Ea, E.	5·90	759	775	4,060	2,043	2,017	316	322
32 Koduvari (M.P.) P, M, H, L, D, Mcw, Mp, R, S, Pw, Riv, Ei, Ea,E., Cs. B.	5·42	1,173	1,218	6,079	3,067	3,012	405	399
33 Elur (M.P.) P, R, Pw, Ei, Ea, E, Vh ..	1·17	468	468	2,030	1,010	1,020	165	141
34 Arakkankottaigramam (M.P.), P, R, Pw, Ei, Ea, E.	3·94	296	372	1,702	865	837	134	114
35 Arakkankottai (V)	2·37			Uninhabited				
36 Vaniputhur (M.P.) P, L, Rhc, Mp, R, S, Pw, Ei, Ea, E, Cs.	4·84	1,702	1,719	7,995	3,996	3,999	618	617
37 Kongarpalayam (M.P.) P, Mcw, R, Pw. Ea, E, Cs.	6·22	657	740	3,462	1,709	1,753	390	389
38 Punjaithorayampalayam (M.P.) P, M, H, L, D, Mcw, Mp, R, S, Pw, Ei, Ea, E, Cs.	4·27	856	863	3,951	2,019	1,932	133	145
39 Pattaikarai (V)	0·94			Uninhabited				
40 Nanjaithorayampalayam (V)	1·42			Do.				
41 Kondayampalayam (M.P.) P, D, Hos, Rhc, Mcw, R. Tel, S, Pw, Ei,Ea. E. Cs.	3·39	1,220	1,329	5,827	2,901	2,926	372	383
42 Kanakkampalayam (M.P.) P, L, R, Pw, Ea, E, Cs.	3·61	685	739	3,329	1,672	1,657	345	355
43 Perumugai (M.P.) P, R, Pw, Riv, Ea, E. ..	8·00	839	886	3,941	1,971	1,970	446	435
44 Ammapalayam (M.P.) P, R, S, Pw, Riv, E, Cs.	1·00	143	143	591	307	284	47	40
45 Savundapuram (M.P.) P, L, R, S, Pw, Riv, E, Cs.	2·79	694	700	2,865	1,455	1,410	793	977
46 Nanjai Gobi (M.P.) P, R, Pw, Ea, Cs. ..	4·19	309	313	1,366	693	673	208	182
47 Palayapariyurkarai (V)	1·35			Uninhabited				
48 Pariyurgramam (M.P.) P, D, R, S, Pw, Ea, E, Cs.	1·10	425	425	2,050	1,035	1,015	244	320
49 Seyyampalayam (V)	1·62			Uninhabited				
50 Agraharakarai (V)	1·53			Do.				
51 Nanjaipuliampatti (M.P.) P, L, R, Pw, Ea, Cs,	1·72	261	284	1,259	653	606	72	70
52 Sengalarikarai (V)	1·79			Uninhabited				
53 Bodichinnampalayam (V)	1·10			Do.				
54 Solamadevikarai (V)	1·40			Do.				

(2)—GOPICHETTIPALAYAM TALUK—*contd.*

Location code number and name of village	Scheduled Tribes		Literate and educated persons		Total workers (A-1—A IX)		A-I		A-II	
	Males	Females	Males	Females	Males	Females	Males	Females	Males	Females
	(10)	(11)	(12)	(13)	(14)	(15)	(16)	(17)	(18)	(19)
1 Arulavadi (V)	..	..	100	18	310	92	275	75	15	..
2 Malanguli (V)	..	..	218	47	740	206	661	153	24	27
3 Doddagazanur (V)	..	..	190	48	492	348	422	289	1	11
4 Chikkazanur (V)	..	..	81	16	221	106	190	91	4	3
5 Talavadi (V)	4	3	668	261	1,070	388	756	251	75	26
6 Marur (V)	..	..	189	53	360	159	266	102	49	30
7 Thiganarai (V)	112	103	106	12	617	153	506	36	65	106
8 Karalavadi (V)	..	..	39	21	150	19	115	14	16	4
9 Eraganahalli (V)	32	29	73	12	350	183	214	106	44	..
10 Madahalli (V)	..	..	32	10	60	45	56	26	..	..
11 Byannapuram (V)	3	2	264	50	600	323	469	219	80	101
12 Panakahalli	..	..	190	49	405	306	281	22	24	194
13 Doddamudukkarai (V)	..	..	22	1	67	64	55	50	8	8
14 Gettavadi (V)	5	4	89	19	387	120	301	67	40	13
15 Kongahalli (V)	..	..	12	2	117	8	116	8	..	..
16 Eggalure (V)	77	82	314	59	573	86	397	35	57	4
17 Neithalpuram (V)	23	25	110	22	224	59	160	29	37	28
18 Talamalai (V)	200	158	289	65	749	72	565	30	108	2
19 Hassanur (V)	189	171	165	63	598	287	116	16	305	133
20 Guthialathur (V)	975	967	339	55	2,631	1,759	1,512	788	513	383
21 Thingalur (V)	382	375	328	39	947	516	517	285	199	95
22 Koothampalayam (Minor Panchayat)	166	190	39	3	279	132	151	38	39	32

23 Gundri (V)	412	407	59	26	567	429	413	354	49	32
24 Pungar (Minor Panchayat)	..	..	147	21	278	227	90	62	30	26
25 Kothamangalam (Minor Panchayat) ..	..	..	488	105	1,201	498	559	164	274	124
26 Chikkarasampalayam, (Minor Panchayat) ..	..	..	520	156	1,581	1,346	945	801	277	249
27 Ikkarai Negamam (Minor Panchayat) ..	..	..	286	107	927	394	413	117	142	82
29 Kempanaickenpalayam (M.P.)	..	..	803	234	2,201	1,315	846	440	385	293
30 Komarapalayam (Minor Panchayat) ..	..	..	352	91	1,114	776	470	297	404	399
31 Sadamugai (Minor Panchayat)	..	..	601	140	1336	845	534	204	199	190
32 Koduvari (M.P.)	..	..	1,077	416	1,885	674	512	46	221	35
33 Elur (M.P.)	..	..	310	140	676	556	216	127	346	332
34 Arakkankottaigramam (M.P.)	..	..	228	36	583	370	291	131	192	126
35 Arakkankottai (V)					Uninhabited					
36 Vaniputhur (M.P.)	..	..	1,053	384	2,498	1,474	736	186	640	386
37 Kongarpalayam (M.P.)	54	60	567	184	1,100	811	482	218	150	62
38 Punjaithorayampalayam (M.P.)	5	7	610	233	1,256	756	357	135	464	412
39 Pottaikarai (V)					Uninhabited					
40 Nanjaithorayampalayam (V)					Do.					
41 Kondayampalayam (M.P.)	6	9	925	357	1,836	1,229	465	215	269	173
42 Kanakkampalayam (M.P.)	51	49	494	120	1,022	735	205	77	327	289
43 Perumugai (M.P.)	39	39	448	88	1,357	889	376	86	504	286
44 Ammapalayam (M.P)	..	..	98	29	184	77	27	7	132	58
45 Savundapuram (M.P.)	..	..	528	132	986	684	334	185	356	382
46 Nanjai Gobi (M.P.)	..	..	150	26	450	293	117	43	174	108
47 Palayapariyurkarai (V)					Uninhabited					
48 Pariyurgramam (M.P.)	..	..	274	126	633	397	107	30	79	25
49 Seyyampalayam (V)					Uninhabited					
50 Agraharakarai (V)					Do.					
51 Nanjaipuliampatti (M.P.)	..	..	209	102	443	107	104	17	242	77
52 Sengalarikarai (V.)	..	..	..		Uninhabited					
53 Bedichinnampalayam (V.)	..	..	..		Do.					
54 Solamadevikarai (V.)	..	..	..		Do.					

(2) GOPICHETTIPALAYAM TALUK—*contd.*

Location Code Number and name of village	*A III*		*A IV*		*A V*		*A VI*		*A VII*	
	Males	*Females*	*Males*	*Females*	*Males*	*Females*	*Males*	*Females*	*Males*	*Females*
(1)	(20)	(21)	(22)	(23)	(24)	(25)	(26)	(27)	(28)	(29)
1 Arulavadi (V)	..	..	7	2	4	..	..	..	5	..
2 Malanguli (V)	..	..	3	2	5	..	6	..	6	1
3 Doddagazanur (V)	..	..	7	..	..	..	..	..	7	3
4 Chikkagazanur (V)	3	..	4	..	1	..	5	1	3	1
5 Talavadi (V)	15	1	22	10	23	..	20	9	28	1
6 Marur (V)	10	..	11	15	1	..	..	..	4	2
7 Thiganarai (V)	2	..	8	2	1	1	..	..	10	3
8 Karalavadi (V)	..	..	5	..	..	..	1	..	1	..
9 Eraganahalli (V)	3	..	26	8	1	..	4	..	10	2
10 Madahalli (V)	..	..	1	19	..	..	..	..	..	..
11 Byannapuram (V)	..		24	2	3	..	..	..	14	1
12 Panakahalli	27	11	32	67	2	1	..	..	9	2
13 Doddamudukkarai (V)	1	..	2	1	..	..	..	..	..	..
14 Gettavadi (V)	6	..	8	2	1	..	3	..	9	1
15 Kongahalli (V)	..	..	..	..	..	..	..	..	..	..
16 Eggalure (V)	3	1	21	4	1	..	1	..	11	3
17 Neithalpuram (V)	10	..	4	1	..	..	3	..	5	1
18 Talamalai (V)	11	1	15	1	3	..	5	..	15	4
19 Hassanur (V)	4	..	3	1	3	..	..	2	15	13
20 Guthialathur (V)	23	3	15	2	17	..	1	..	30	20
21 Thingalur (V)	28	2	22	7	2	1	1	..	20	4
22 Koothampalayam (Minor Panchayat) ..	46	4	4	..	2	..	6	2	5	5

23 Gundri (V)	46	13	3	..	2	1	..	..	8	9
24 Pungar (Minor Panchayat)	47	58	5	2	4	..	28	24	15	5
25 Kothamangalam (Minor Panchayat) ..	45	11	126	51	5	..	5	..	12	10
26 Chikkarasampalayam (Minor Panchayat) ..	96	10	92	65	3	..	12	6	13	7
27 Ikkarai Negamam (Minor Panchayat) ..	8	1	9	2	4	..	9	5	17	3
29 Kempanaickenpalayam (M.P.)	154	38	252	112	35	3	26	19	94	32
30 Komarapalayam (Minor Panchayat)	12	4	88	9	32	..	17	11	16	8
31 Sadamugai (Minor Panchayat)	32	11	276	197	3	..	1	..	10	8
32 Koduvari (M. P.)	89	33	376	175	54	2	197	1	58	25
33 Elur (M.P.)	11	2	26	16	3	2	5	9	17	4
34 Arakkankottai gramam (M.P.)	9	1	16	13	5	..	5	..	4	2
35 Arakkankottai (V)					Uninhabited					
36 Vaniputhur (M.P.)	25	6	117	31	27	1	32	6	106	30
37 Kongarpalayam (M.P.)	52	15	63	21	6	..	11	4	27	20
38 Punjaithorayampalayam (M.P.)	24	2	11	4	27	..	6	5	27	6
39 Pottaikarai (V)					Uninhabited					
40 Nanjaithorayampalayam (V)					Do.					
41 Kondayampalayam (M.P.)	70	34	177	145	27	1	60	14	63	32
42 Kanakkampalayam (M.P.)	45	20	280	222	20	3	18	9	24	9
43 Perumugai (M.P.)	109	44	55	31	32	1	7	1	17	17
44 Ammapalayam (M.P.)	..	..	18	10	..	..	1	..	..	..
45 Savundapuram (M.P.)	10	..	31	7	9	2	10	4	9	10
46 Nanjai Gobi (M.P.)	12	1	10	8	5	..	11	4	4	4
47 Palayapariyurkarai (V)					Uninhabited					
48 Pariyurgramam (M.P.)	6	..	27	21	26	2	11	..	17	3
49 Seyyampalayam (V)					Uninhabited					
50 Agraharakarai (V)					Do.					
51 Nanjaipuliampatti (M.P.)	47	..	10	1	4	1	..	..	5	3
52 Sengalarikarai (V)					Uninhabited					
53 Bodichinnampalayam (V)					Do.					
54 Solamadevikarai (V)					Do.					

2. GOPICHETTIPALAYAM TALUK—*contd.*

Location Code number and name of village	*A-VIII*		*A-IX*		*B-X*		*Name of panchayat in which it is now included with date of inclusion with other components, if any*
	(30)	(31)	(32)	(33)	(34)	(35)	(36)
1 Arulavadi (V)	..	..	4	15	141	379	Arulavadi (P), dated 24th October 1958, merged with L.C. No. 2.
2 Malanguli (V)	..	..	35	23	418	910	Malanguli (P), dated 24th October 1958, included L.C. No. 1.
3 Doddagazanur (V)	..	..	55	45	315	417	Doddagazanur (P), dated 24th October 1958, merged with LC. No. 5.
4 Chikkagazanur (V)	..	..	11	10	140	273	Chikkagazanur (P), dated 24th October 1958, merged with L.C. No. 5.
5 Talavadi (V)	6	..	125	90	725	1,279	Thalavadi (P), dated 24th October 1958 included L.C. Nos. 3, 4 and 6.
6 Marur (V)	..	..	19	10	188	420	Marur (P), dated 24th October 1958, merged with L.C. No. 5.
7 Thiganarai (V)	..	..	25	5	319	822	Thiganarai (P), dated 24th October 1958, included L.C. Nos. 8 and 9.
8 Karalavadi (V)	..	..	12	1	106	249	Karalavadi (P), dated 24th October 1958, merged with L.C. No. 7.
9 Eraganahalli (V)	..	..	48	67	229	396	Eraganahalli (P), dated 24th October 1958 merged with L.C. No. 7.
10 Madahalli (V)	..	..	3	..	34	39	Madahalli (P), merged with L.C. No. 11.
11 Byannapuram (V)	..	..	10	..	303	597	Byannapuram (P), dated 24th October 1958, included L.C. Nos. 10, 12, 13, 14 and 15.
12 Panakahalli	..	..	30	9	214	275	Panakahalli (P), merged with L.C. No. 11.
13 Doddamudukkarai (V)	..	..	1	5	32	25	Doddamudukkarai (P), dated 24th October 1958, merged with L.C. No. 11.
14 Gettavadi (V)	..	.	19	37	222	473	Gettavadi (P), dated 24th October 1958, merged with L.C. No. 11.
15 Kongahalli (V)	..	..	1	..	78	216	Kongahalli (P), dated 24th October 1958, merged with L.C. No. 11.
16 Eggalure (V)	..	..	82	39	406	880	Iggalur (P), dated 24th October 1958.
17 Neithalpuram (V)	..	..	5	..	138	344	Neithalapuram (P), dated 24th October 1958.
18 Talamalai (V)	..	..	27	34	446	1,148	Thalamalai (P), dated 24th October 1958.
19 Hassanur (V)	..	..	152	122	403	748	Hassanur (P), dated 24th October 1958.
20 Guthialathur (V)	..	..	520	563	1,596	2,502	....
21 Thingalur (V)	..	..	158	122	631	998	Thingalur (P), dated 24th October1958.
22 Koothampalayam (Minor Panchayat) ..	..	..	26	51	128	308	....

23 Gundri (V)	..	..	46	20	318	419	....
24 Pungar (Minor Panchayat)	2	..	57	50	136	201	....
25 Kothamangalam (Minor Panchayat) ..	7	..	168	133	641	1,283	....
26 Chikkarasampalayam (Minor Panchayat) ..	3	..	140	208	812	1,086	....
27 Ikkarai Negamam (Minor Panchayat) ..	..	..	325	184	508	1,067	....
29 Kempanaickenpalayam (M.P.)	15	..	394	378	1,264	2,192	....
30 Komarapalayam (Minor Panchayat) ..	5	..	70	48	617	1,047	....
31 Sadamugai (Minor Panchayat)	..	..	281	235	707	1,172	....
32 Koduvari (M.P.)	9	..	369	357	1,182	2,338	....
33 Elur (M.P.)	1	..	51	63	334	464	....
34 Arakkankottaigramam (M.P.)..	..	..	61	97	282	467	Arakkankottaigramam (P) included I.C. No. 35.
35 Arakkankottai (V)			Uninhabited				Arakkankottaigramam (V) merged with L.C. No. 34.
36 Vaniputhur (M.P.)	7	..	808	828	1,498	2,525	....
37 Kongarpalayam (M.P.)	3	..	306	471	609	942	....
38 Punjaithorayampalayam (M.P.)	2	..	338	192	763	1,176	Punjaithorayampalayam (P) included L.C. Nos. 39 and 40.
39 Pottaikarai (V)			Uninhabited				Pettaikarai (P) merged with L.C.No. 38.
40 Nanjaithorayampalayam (V)			Do.				Nanjaithorayampalayam (P) merged with L.C. No. 38.
41 Kondayampalayam (M.P.)	16	..	689	615	1,065	1,697	....
42 Kanakkampalayam (M.P.)	3	..	100	106	650	922	....
43 Perumugai (M.P.)	3	..	254	423	614	1,081	....
44 Ammapalayam (M.P.)	..	..	6	2	123	207	....
45 Savundapuram (M.P.)	5	..	222	94	469	726	....
46 Nanjai Gobi (M.P.)	1	..	116	125	243	380	....
47 Palayapariyurkarai (V)			Uninhabited				Palayapariyurkarai (P) merged with L.C. No. 48.
48 Pariyurgramam (M.P.)	5	..	355	316	402	618	Pariyurgramam (P) included L.C. No. 47.
49 Seyyampalayam (V)			Uninhabited				Seyyampalayam (V) merged with L.C. No. 38.
50 Agraharakarai (V)	..	..	Do.	..	..	..	Agraharakarai (V) merged with L.C No. 38.
51 Nanjaipuliampatti (M.P.)	1	..	30	8	210	499	....
52 Sengalarikarai (V)			Uninhabited				Sengalarikarai (V) included with L. C. No. 38.
53 Bodichinnampalayam (V)			Do.				Bodichinnampalayam merged with L. C. No. 38.
54 Solamadevikarai (V)			Do.				Solamadevikarai (P) merged with L. C. No. 38.

(2) GOPICHETTIPALAYAM TALUK—*contd.*

Location code number and name of village	*Area in square miles*	*Occupied residential houses*		*Total number of persons enumerated*			*Scheduled Castes*	
		Number of Houses	*Number of Households*	*Total*	*Males*	*Females*	*Males*	*Females*
(1)	(2)	(3)	(4)	(5)	(6)	(7)	(8)	(9)
55 Kasipalayam (M.P.)	4·28	1,181	1,219	5,461	2,734	2,727	399	442
56 Thadapallikarai (V).	4·71			Uninhabited				
57 Akkaraikoduvari (M.P.) P.Mp. R. Pw. Tk. Riv. Ea. E.	2·83	413	497	1,993	1,015	978	369	363
58 Odayagoundanpalayam (M·P.) P. R. Pw. Ea. E.	1·88	364	403	1,791	868	923	163	202
59 Maccanamcombai (M.P.) P.M. R. Pw. Riv. Cs.	1·81	562	562	2,677	1,367	1,310	341	290
60 Arasur (M.P.) P. Mcw. Pw	0·48	185	228	1,029	530	499	67	55
61 Indiampalayam (M.P.) P. L. R. Pw. Riv. ..	1·39	306	317	1,458	737	721	84	76
62 Hariappampalayam (MP). P.H. D. R. Pw. Riv. Cs.	5·93	1,133	1,187	5,604	2,813	2,791	549	526
63 Konamoolai (M.P.) P.R. Pw. Riv. Cs, ..	1·57	265	265	1,503	749	754	147	144
64 Akkaraineganam (M.P.) P. M. R. Pw. Riv,	1·60	72	78	352	178	174	15	9
65 Shenbagapudur (M.P.) P. R. Pw.	3·95	593	613	2,827	1,417	1,410	238	235
66 Uthandiyur (M.P.) P.M. Mcw. R. Pw. ..	9·59	947	948	4,840	2,387	2,453	437	429
69 Rajan Nagar (V). P. Mcw. R. Pw, Ea. E. Cs.	6·61	565	578	3,121	1,551	1,570	349	330
70 Pudupeerkadavu (V.) P. Rhc. R. S. Pw. Ea, E.	6·97	398	411	2,052	1,019	1,033	266	279
71 Periakallipatti (M.P.), P. R. Pw.	2·88	473	475	2,290	1,165	1,125	215	170
72 Panayamballi (M.P.), P. R. Pw. Cs, ...	8·64	775	776	3,784	1,854	1,930	384	386
73 Madampalayam (M.P.) P. R. Pw. Cs, ..	4·85	991	994	4,774	2,397	2,377	585	554
74 Nallur (M.P.) P. M. L. R. Pw. Ei. Ea. E. Cs.	3·43	776	809	3,773	1,907	1,866	526	519
75 Desipalayam (M.P.) P. R. Pw.	4·54	771	910	4,340	2,147	2,193	626	745
76 Vinnapalli (M.P.) P. M. R. Pw. Cs.	8·57	604	620	3,082	1,558	1,524	159	137
77 Ukkaram (M.P.) P. H. Hos. Mcw. R. Pw. ..	9·54	1,248	1,254	5,790	2,899	2,891	791	768
78 Sundakkampalayam (M.P.) P. R. Pw. Ei. ..	2·63	534	666	2,984	1,469	1,515	282	300
79 Gudakkarai (M.P.) P. R. Pw.	2·55	461	569	2,472	1,280	1,192	226	1
80 Andipalayam (M.P.) P. R. Pw.	2·01	159	198	849	414	435	72	93
81 Kadathur (M.P.) P. R. Pw.	3·48	707	707	3,119	1,563	1,556	237	226
82 Karattupalayam (M.P.) P. Mcw. R. Pw. ..	7·64	1,200	1,250	5,556	2,767	2,789	535	526
83 Kurumandur (M.P.) P. H. R. Pw, ...	2·38	511	717	3,065	1,579	1,486	223	264
84 Kottupulampalayam (M.P.) P. R. Pw, ..	5·04	1,055	1,107	4,781	2,398	2,383	432	360
85 Alukkuli (M.P.) P. M. R. Ea. E. Cs.	3·59	817	895	4,117	2,052	2,065	547	599
86 Kalingiam (M.P.) P. R. Pw. Ea. Cs. ..	6·16	1,055	1,382	5,969	2,966	3,003	393	396
87 Lakkampatti (M.P.) P. Mcw. Mp. R. Pw. Ea. E. Cs.	2·31	1,129	1,129	5,337	2,712	2,625	437	411

89	Modachur (Part M.P.,) P. Mcw. Mp. R. S. Pw. Tk. Ei. Ea. E. Cs.	3·45	384	387	1,786	905	881	92	106
90	Nadhipalayam (M,P,) P, R, Pw.	1·14	180	180	693	346	347	39	44
91	Kullampalayam (M,P,) P. R. Pw. Ea. Cs. ..	1·45	365	384	1,599	805	794	..	..
92	Vellalapalayam (M.P,) P. R. Pw. Cs. ..	1·92	731	745	2,938	1,514	1,424	137	149
93	Kugalur (M,P,) P, H, L, D, Mp. R. Tel. S. Pw. Ea. E. Cs, B.	10·29	1,910	2,582	11,630	5,784	5,846	768	773
94	Nevani (M,P,) P. M. L. R. S. Pw. Ea E. Cs.	1·69	377	469	2,094	1,071	1,023	158	137
95	Perundalaiyur (M,P,) P. M. Mcw. R. Pw. Ei. E.	3·13	681	681	3,112	1,578	1,534	194	230
96	P, Mettupalayam (M,) P. Mp. L. R. S. Pw. Tk. Ea. E.	4·43	1,433	1,511	6,920	3,609	3,311	286	304
97	Chandrapuram (M,P,) P. Pw.	1·28	170	288	1,276	654	622	51	45
98	Polavakalipalayam (M,P,) P. R. Pw. ..	3·38	683	921	3,783	1,949	1,834	412	374
99	Kadukkampalayam (M,P,) P, R, Pw. Cs, ..	2·19	367	394	1,478	740	738	218	217
100	Vellankoil P, D, Mcw, Mp. R. S. Pw. Ei. Ea. E. Cs.	4 23	974	974	4,144	2,111	2,033	246	210
101	Nagadevampalayam (M,P,) P.R,, Pw, Ei,	4·44	743	924	3,502	1,718	1,784	308	340
102	Kolappalur (M. P.) P. M. L. D. Mcw R Pw. Cs,	6·91	1,178	1,317	5,789	2,904	2,885	494	525
103	Thalguni (V) P. R. Pw.	2·25	287	345	1,251	631	620	70	71
104	Ayalur (M.P.), P. R. Ea. E. Cs.	7·17	874	1,083	4,642	2,304	2,338	228	232
105	Koshanam (M. P.). P. R. Pw.	8.94	1,300	1,451	6,065	2,975	3,090	460	421
106	Elathur (M. P.), P. Mcw. Mp. R. Pw . ..	7·14	1,238	1,355	5,987	2,973	3,014	506	489
107	Anjanur (M. P.), P. R. Pw.	5·57	805	1,041	4,376	2,158	2,218	326	331
108	Varapalayam (V.), P. R. Pw. Ea.	4·41	707	811	3,301	1,640	1,661	309	262
109	Kavilipalayam (M. P.), P. M. H. Mcw. R. Pw. Ea. E. Cs.	4·95	1,006	1,006	4,438	2,236	2,202	278	237
110	Karapadi (M. P.), P. R. Pw. Ea. Cs. ..	8·08	715	738	3,335	1,715	1,620	157	119
111	Punjaipuliampatti (Major, P.,) P. M., H., L. D. Mp. R. Pw. Ei. Ea. E. Vh. Cs. B.	4·49	1,367	1,911	9,072	4,648	4,424	550	550
112	Lagampalayam (M. P.), P. R. Pw.	1·75	266	354	1,570	773	797	116	123
113	Vemandampalayam (M. P.), P. Mcw. R. Pw.	7·03	967	967	4,184	2,114	2,070	327	299
114	Polayapalayam (M. P.), P. R. Pw.	3·79	427	503	2,073	1,077	996	66	56
115	Emmampoondi (M. P.), P. M. R. Pw. ..	8·10	1,218	1,226	5,395	2,754	2,641	394	371
116	Olalakoil (M. P.), P. R. Pw.	6·65	736	977	4,310	2,184	2,126	211	220
117	Nambiyur (Major, P.), P. M. H. L. D. Hos. Mcw. R. Pw. Ei.	10·73	2,007	2,036	8,879	4,465	4,414	648	629
118	Gettieheyur (M.P), P. M. R. Pw.	12·47	1,718	2,171	8,775	4,425	4,350	798	748
119	Siruvalur (M. P.), P. M. L. R. S. Pw. E. Vh. Cs.	9·62	1,270	1,425	6,239	3,111	3,128	177	202
120	Sathyamangalam Range	319·10	49	49	225	126	99	..	..
121	Thalamalai Forest Range	229·95	25	25	111	50	61	..	..
122	Edaganji	27·23	20	20	89	50	39	..	..
		1,120·32	**70,124**	**76,970**	**349,086**	**175,309**	**173,777**	**29,495**	**29,284**

(2) GOPICHETTIPALAYAM TALUK—*contd.*

Location code number and name of village	*Scheduled Tribes*		*Literate and educated persons*		*Total workers (A-I—A-IX)*		*A-I*		*A-II*	
	Males	*Females*	*Males*	*Females*	*Males*	*Females*	*Males*	*Females*	*Males*	*Females*
	(10)	(11)	(12)	(13)	(14)	(15)	(16)	(17)	(18)	(19)
55 Kasipalayam	..	..	839	309	1,761	1,076	606	137	398	185
56 Thadapallikarai (V.)	..	..	Uninhabited							
57 Akkaraikoduvari (M.P.)	..	..	315	89	646	269	276	24	175	91
58 Odayagoundanpalayam (M. P.)	..	..	269	57	587	385	298	149	167	54
59 Maccanamcombai (M. P.)	..	..	562	171	900	528	270	48	254	80
60 Arasur (M. P.)	..	..	77	8	341	133	177	27	79	53
61 Indiampalayam (M. P.)	..	..	246	29	491	378	90	44	76	68
62 Hariappampalayam (M. P.)	..	..	619	155	1,736	1,075	771	453	476	392
63 Konamoolai (M. P.)	..	..	220	57	461	354	148	59	62	3
64 Akkarai Neganam (M. P.)	..	..	44	8	118	21	92	6	..	..
65 Shenbagapudur (M. P.)	..	..	229	51	896	581	477	249	356	317
66 Uthandiyur (M. P.)	..	..	672	118	1,555	580	802	168	437	191
69 Rajan Nagar (V.)	..	..	347	97	971	681	585	378	35	38
70 Pudupeerkadavu (M. P.)	..	..	234	77	691	323	434	121	205	147
71 Periakallipatti (M. P.)	..	..	409	74	807	273	406	68	121	25
72 Panayamballi (M. P.)	..	..	608	126	1,280	380	708	53	230	8
73 Madampalayam (M. P.)	..	..	655	71	1,561	526	743	98	406	113
74 Nallur (M. P.)	..	..	735	139	1,263	251	542	24	466	71
75 Desipalayam (M. P.)	..	..	556	78	1,488	669	964	230	232	80
76 Vinnapalli (M. P.)	..	..	458	122	1,045	534	563	163	179	105
77 Ukkaram (M. P.)	..	..	742	112	1,970	858	1,119	251	238	108
78 Sundakkampalayam (M. P.)	..	..	444	97	999	542	522	136	181	57
79 Gudakkarai (M. P.)	..	..	471	55	930	566	487	232	143	102
80 Andipalayam (M. P.)	..	..	119	34	263	127	163	29	25	16
81 Kadathur (M. P.)	..	..	381	70	1,062	572	577	112	75	7
82 Karattupalayam (M. P.)	..	..	858	195	1,861	965	969	272	350	87
83 Kurumandur (M. P.)	..	..	575	178	1,020	585	365	218	136	15
84 Kottupulampalayam (M. P.)	..	..	663	151	1,613	1,025	931	441	310	155
85 Alukkuli (M. P.)	..	..	545	116	1,308	852	399	145	61	26
86 Kalingiam (M. P.)	..	..	958	201	2,071	1,625	880	482	302	201
87 Lakkampatti (M. P.)	..	..	1,127	351	1,635	785	373	38	337	218

89 Modachur (Part M. P.)	310	69	581	312	209	88	57	15
90 Nadhipalayam (M. P.)	116	21	233	231	117	89	22	25
91 Kullampalayam (M. P.)	316	99	554	82	351	59	42	2
92 Vellalapalayam (M. P.)	645	110	1,003	558	419	180	232	176
93 Kugalur (M. P.)	1,960	540	3,758	3,121	1,232	570	747	738
94 Nevani (M. P.)	308	126	685	257	170	11	176	71
95 Perundalaiyur (M. P.)	735	337	938	519	312	144	77	37
96 P. Mettupalayam (M. P.)	1,047	203	2,309	1,257	581	168	341	186
97 Chandrapuram (M. P.)..	154	19	455	254	250	135	100	68
98 Poiavakalipalayam (M. P.)	678	120	1,305	958	806	466	255	280
99 Kadukkampalayam (M. P.)	203	44	495	281	275	166	132	37
100 Vellankoil	745	201	1,413	935	571	377	90	47
101 Nagadevampalayam (M. P.)	393	35	1,202	858	745	500	123	87
102 Kolappalur (M. P.)	899	243	1,913	954	1,067	499	173	59
103 Thalguni	191	36	439	323	308	201	6	8
104 Ayalur (M. P.)	599	113	1,646	1,353	904	448	200	196
105 Koshanam (M. P.)	777	117	2,045	1,263	1,122	434	201	100
106 Elathur (M. P.)	769	138	1,998	1,037	778	42	218	161
107 Anjanur (M. P.)	573	76	1,470	1,041	824	439	183	102
108 Varapalayam (V.)	512	107	1,097	633	511	184	190	92
109 Kavilipalayam (M. P.)	685	168	1,469	770	779	262	254	168
110 Karapadi (M. P.)	461	50	1,148	390	651	58	222	70
111 Punjaipuliampatti (M. P.)	2,606	1,057	2,814	1,106	614	241	172	12
112 Lagampalayam (M. P.)	193	25	516	170	240	13	9	7
113 Vemandampalayam (M. P.)	690	85	1,464	896	855	414	264	98
114 Polayapalayam (M. P.)	319	61	737	545	379	48	85	12
115 Emmampoondi (M. P.)	754	154	1,859	1,390	1,026	617	122	60
116 Olalakoil (M. P.)	632	122	1,521	1,121	850	333	75	40
117 Nambiyur (Major. P.)	1,497	396	2,947	1,895	1,227	582	255	91
118 Gettichcyur (M. P.)	1,142	129	3,037	838	1,685	172	379	56
119 Siruvalur (M. P.)	810	232	2,085	1,617	969	711	257	338
120 Sathyamangalam Range 126 99	..	..	90	66	90	66	..	..
121 Thalamalai Forest Range 50 61	..	..	29	..	20	..	9	..
122 Edaganji 40 39	..	..	33	26	33	26	..	..
	2,951	**2,879**	**50,700**	**12,807**	**114,679**	**64,884**	**53,407**	**20,270**	**19,739**	**11,799**

(2) GOPICHETTIPALAYAM TALUK—*contd.*

Location code number and name of village	A-III		A-IV		A-V		A-VI		A-VII	
	Males	Females	Males	Females	Males	Females	Males	Females	Males	Females
	(21)	(22)	(23)	(24)	(25)	(26)	(27)	(28)	(29)	(30)
55 Kasipalayam (M.P.)	62	27	104	80	27	4	53	10	95	11
56 Thadapallikarai (V)	Uninhabited									
57 Akkaraikoduvari (M.P.)	9	7	75	5	2	..	..	..	6	1
58 Odayagoundapalayam (M.P.)	10	5	22	..	5	..	3	..	3	4
59 Maccanamcombai (M.P.)	16	3	177	150	12	..	11	8	24	1
60 Arasur (M.P.)	..	..	17	1	1	..	47	35	8	1
61 Indiampalayam (M.P.)	4	2	229	200	8	..	12	1	22	19
62 Hariappampalayam (M.P.)	8	4	123	51	17	3	45	36	30	8
63 Konamoolai (M.P.)	..	1	137	131	4	4	15	6	6	6
64 Akkarai Neganam (M.P.)	..	..	2	..	..	..	..	..	..	1
65 Shenbagapudur (M.P.)	..	..	4	3	12	..	1	3	7	5
66 Uthandiyur (M.P.)	49	40	119	114	29	..	30	8	13	18
69 Rajan Nagar	33	8	13	15	28	..	19	1	5	4
70 Pudupeerkadavu (M.P.)	2	..	4	45	11	1	3	..	8	1
71 Periakallipatti (M.P.)	57	31	71	63	24	41	10	3	14	8
72 Panayamballi (M.P.)	16	7	144	135	18	4	17	5	22	9
73 Madampalayam (M.P.)	37	20	101	189	37	6	69	3	39	50
74 Nallur (M.P.)	1	..	44	108	63	10	11	..	51	15
75 Desipalayam (M.P.)	9	15	66	58	13	1	3	7	9	11
76 Vinnapalli (M.P.)	34	34	54	48	13	..	13	..	24	42
77 Ukkaram (M.P.)	84	54	46	47	37	3	22	..	12	7
78 Sundakkampalayam (M.P.)	64	79	47	44	18	2	8	1	19	15
79 Gudakkarai (M.P.)	28	36	116	65	7	..	7	..	8	4
80 Andipalayam (M.P.)	7	7	19	16	4	..	1	..	2	9
81 Kadathur (M.P.)	63	97	81	106	8	3	33	12	15	10
82 Karattupalayam (M.P.)	26	35	76	30	30	5	45	11	26	16
83 Kurumandur (M.P.)	1	..	97	81	89	11	3	2	108	18
84 Kottupulampalayam	37	31	107	76	15	..	16	1	34	17
85 Alukkuli (M.P.)	..	..	92	71	35	8	33	9	37	8
86 Kalingiam (M.P.)	50	43	99	103	23	3	7	..	165	31
87 Lakkampatti (M.P.)	64	..	36	29	51	..	22	1	100	22

89 Modachur (Part M.P.)	10	10	145	119	9	1	7	..	18	2
90 Nadhipalayam (M.P.)	12	4	45	66	1	..	1	..	5	3
91 Kullampalayam (M.P.)	..	..	65	1	6	1	12	1	13	..
92 Vellalapalayam (M.P.)	9	6	29	11	9	..	22	4	9	8
93 Kugalur (M.P.)	89	32	322	273	67	15	81	10	65	45
94 Nevani (M.P.)	7	..	39	27	15	..	1	..	32	12
95 Perundalaiyur (M.P.)	3	..	175	110	26	1	10	1	48	30
96 P. Mettupalayam (M.P.)	10	..	840	542	26	7	34	15	103	59
97 Chandrapuram (M.P.)	13	3	55	13	..	..	3	..	1	3
98 Polavakalipalayam (M.P.)	21	5	45	26	15	2	32	18	13	4
99 Kadukkampalayam (M.P.)	..	2	17	4	1	..	7	..	2	..
100 Vellankoil, ...	4	1	302	218	17	11	21	4	106	63
101 Nagadevampalayam (M.P.)	10	6	73	48	..	..	4	..	4	2
102 Kolappalur (M.P.)	14	6	163	105	25	2	12	8	53	13
103 Thalguni (V)	14	..	24	44	2	..	..	..	1	..
104 Ayalur (M.P.)	115	61	143	252	7	..	34	..	20	16
105 Koshanam (M.P.)	51	48	381	403	19	7	24	..	40	21
106 Elathur (M.P.)	85	52	151	193	13	5	25	..	31	4
107 Anjanur (M.P.)	65	69	180	243	..	2	22	12	35	13
108 Varapalayam (V)	6	9	209	207	22	12	3	2	27	19
109 Kavilipalayam (M.P.)	4	2	130	130	17	2	45	12	30	30
110 Karapadi (M.P.)	28	22	107	147	35	8	21	2	18	13
111 Punjaipuliampatti (Major P.)	21	10	442	449	310	48	52	10	479	73
112 Lagampalayam (M.P.), ...	4	1	133	51	9	..	16	4	7	7
113 Vemandampalayam (M.P.)	7	6	174	249	7	..	1	4	38	18
114 Polayapalayam (M.P.)	35	153	156	253	5	..	19	..	20	11
115 Emmampoondi (M.P.)	12	5	433	506	15	2	10	1	23	13
116 Olalakoil (M.P.)	39	25	236	506	1	..	18	3	71	31
117 Nambiyur (Major P.)	83	69	625	676	57	10	19	7	166	50
118 Getticheyur (Major P.)	168	30	301	396	16	8	77	8	46	17
119 Siruvalur (M.P.)	14	31	363	278	40	2	62	13	106	34
120 Sathyamangalam Range	..	..	..	..	..	..	..	..	..	..
121 Thalamalai Forest Range	..	..	..	..	..	..	..	..	..	..
122 Edaganji	..	..	..	..	..	..	..	..	..	..
Total ..	**2,865**	**1,581**	**11,137**	**9,899**	**1,836**	**277**	**1,782**	**438**	**3,312**	**1,280**

2 GOPICHETTIPALAYAM TALUK—*contd.*

Location code number and name of village	A-VIII		A-IX		B-X		Name of Panchayat in which it is now included with date of inclusion with other components, if any
	Males	Females	Males	Females	Males	Females	
	(30)	(30)	(32)	(32)	(33)	(35)	(36)
55 Kasipalayam (M.P.)	8	..	408	622	973	1,651	....
56 Thadapallikarai (V)	Uninhabited						Thadapallikarai (P), merged with L. C. No. 38.
57 Akkaraikoduvari (M.P.)	1	..	102	141	369	709	....
58 Odayagoundapalayam (M.P.)	..	..	79	173	281	538	....
59 Maccanamcombai (M.P.)	1	..	135	238	467	782	....
60 Asasur (M.P.)	..	..	12	16	189	366	....
61 Indiampalayam (M.P.)	2	..	48	44	246	343	....
62 Hariappampalayam (M.P.)	14	..	252	128	1,077	1,716	....
63 Konamoolai (M.P.)	3	..	86	144	288	400	Konamoolai (P), included with L.C. No. 64.
64 Akkarai Neganam (M.P.)	..	..	24	14	60	153	Akkarai Neganam (P), merged with L. C. No. 63.
65 Shenbagapudur (M.P.)	2	..	37	4	521	829	....
66 Uthandiyur (M.P.)	1	..	75	41	832	1,873	....
69 Rajan Nagar (V)	6	..	247	237	580	889	Rajan Nagar, dated 30th September 1960.
70 Pudupeerkadavu (M.P.)	..	..	24	8	328	710	Pudupeerkadavu, dated 15th September 1960.
71 Periakallipatti (M.P.)	3	..	104	34	358	852	....
72 Panayamballi (M.P.)	3	..	122	159	574	1,550	....
73 Madampalayam (M.P.)	3	..	126	47	836	1,851	....
74 Nallur (M.P.)	6	..	79	23	644	1,615	....
75 Desipalayam (M.P.)	2	..	190	267	659	1,524	....
76 Vinnapalli (M.P.)	2	..	163	142	513	990	....
77 Ukkaram (M.P.)	..	..	412	388	929	2,033	....
78 Sundakkampalayam (M.P.)	2	..	138	208	470	973	....
79 Gudakkarai (M.P.)	..	..	134	127	350	626	....
80 Andipalayam (M.P.)	1	..	41	50	151	308	....
81 Kadathur (M.P.)	2	..	208	225	501	984	....
82 Karattupalayam (M.P.)	2	..	337	509	906	1,824	....
83 Kurumandur (M.P.)	6	..	215	240	559	901	....
84 Kottupulampalayam (M.P.)	2	1	161	303	785	1,358	....
85 Alukkuli (M.P.)	4	..	647	585	744	1,213	....
86 Nagasigiam (M.P.)	11	..	534	762	895	1,378	....
87 Lakkampatti (M.P.)	19	..	633	477	1,077	1,840	....

89 Modachur (Part M.P.)	2	..	124	77	324	569	....	
90 Nadhipalayam (M.P.)	3	..	27	44	113	116	....	
91 Kullampalayam (M.P.)	..	..	65	18	251	712	....	
92 Vellalapalayam (M.P.)	1	..	273	173	511	866	....	
93 Kugalur (M.P.)	16	..	1,139	1,438	2,026	2,725	....	
94 Novani (M.P.)	4	..	241	136	386	766	....	
95 Perundalaiyur (M.P.)	11	..	276	196	640	1,015	....	
96 P. Mettupalayam (M.P.)	16	..	358	280	1,300	2,054	....	
97 Chandrapuram (M.P.)	..	..	33	32	199	368	....	
98 Polavakalipalayam (M.P.)	4	..	114	157	644	876	....	
99 Kadukkampalayam (M.P.)	..	..	61	72	245	457	....	
100 Vellankoil	3	..	299	234	698	1,098	....	
101 Nagadevampalayam (M.P.)	2	..	241	215	516	926	....	
102 Kolappalur (M.P.)	7	..	399	262	991	1,931		
103 Thalguni,	..	..	84	70	192	297	Thalgani (P), dated 13th April 1960.	
104 Ayalur (M.P.),	4	..	219	380	658	985	....	
105 Koshanam (M.P.)	5	1	302	249	930	1,827	....	
106 Elathur (M.P.)	5	..	692	580	975	1,977	....	
107 Anjanur (M.P.)	2	..	159	161	688	1,177	....	
108 Varapalayam (V)	..	..	129	108	543	1,028	Varapalayam, (P), dated 5th October 1960.	
109 Kavilipalayam (M.P.)	..	..	210	164	767	1,432	....	
110 Karapadi (M.P.)	2	..	64	70	567	1,230	....	
111 Punjaipuliampatti (Major P.)	49	..	675	263	1,834	3,318	Nochikottai (P), hamlet of Punjaipuliampatti, dated 30th September 1960.	
112 Lagampalayam (M.P.)	..	..	98	87	257	627	....	
113 Vemandampalayam (M.P.)	1	..	117	107	650	1,174	....	
114 Polayapalayam (M.P.)	..	..	38	68	340	451	....	
115 Emmampoondi (M.P.)	2	..	216	186	895	1,251	....	
116 Olalakoil (M.P.)	3	..	228	183	663	1,005	....	
117 Nambiyur (Major P.)	14	..	501	410	1,518	2,519	....	
118 Getticheyur (Major P.)	5	..	360	151	1,388	3,512	Getticheyur (P), included with L.C. Nos. 120, 121, 122.	
119 Siruvallur (M.P.)	20	..	254	210	1,026	1,511	....	
120 Sathyamangalam Range	..	..	..	..	36	33	Sathyamangalam (P), merged with L. C. No. 118.	
121 Thalamalai Forest Range	..	..	..	..	21	61	Thalamalai merged with L. C. No. 118.	
122 Edaganji	..	..	..	..	17	13	Edaganji merged with L.C. No. 118.	
	378	2	20,223	19,338	60,630	108,893		

2 GOPICHETTIPALAYAM TALUK—*contd.*

Location code number and name of town	*Area in square miles*	*Occupied residential houses*		*Total number of persons enumerated*			*Scheduled Castes*	
		Number of houses	*Number of households*	*Total*	*Males*	*Females*	*Males*	*Females*
(1)	(2)	(3)	(4)	(5)	(6)	(7)	(8)	(9)
28 SATHYAMANGALAM (P)—P. M. H. L. D. Hos. Rhc. Mcw. Mp. R. Pt. Tel. Pw. Riv. Ei. Ea. E. Vh. Cs. B.								
Ward 1 E.B. 61	..	301	402	1,927	1,031	896	20	23
62	..	282	307	1,511	783	728	116	114
Total	..	583	709	3,438	1,814	1,624	136	137
Ward 2 E.B. 63	..	160	186	943	489	454	..	..
Ward 3 E.B. 64	..	130	181	1,032	501	531	..	..
Ward 4 E.B. 65	..	268	293	1,306	678	628	97	87
Ward 5 E.B. 66	..	276	277	1,274	605	669	..	..
Ward 6 E.B. 67	..	176	255	1,023	580	443	19	16
Ward 7 E.B. 68	..	249	249	1,068	552	516	58	57
Ward 8 E.B. 69 A	..	215	222	1,163	623	540	..	..
69 B	..	62	80	380	213	167	41	33
69 C	..	114	114	606	315	291	313	291
69 D	..	56	56	294	147	147	..	..
69 E	..	118	118	533	267	266	3	..
Total	..	565	590	2,976	1,565	1,411	357	324
Ward 9 E.B. 70	..	89	115	608	321	287	..	..
Ward 10 E.B. 71	..	126	126	682	363	319	..	..
Ward 11 E.B. 72	..	184	190	875	432	443	4	10
Ward 12 E.B. 73	..	217	250	1,162	589	573	..	..
Ward 13 E.B. 74	..	320	328	1,596	807	789	4	3
Ward 14 E.B. 75	..	211	257	1,253	628	625	44	37
Town total	10·91	3,554	4,006	19,236	9,924	9,312	719	671
67 THOPPAMPALAYAM (P)—P. R. Pw.								
Ward 1 E.B. 206 A	..	61	61	329	140	189	2	..
Ward 2 E.B. 206 B	..	78	78	446	217	229	81	88
Ward 3 E.B. 207 A	..	75	75	270	131	139	..	..
Ward 4 E.B. 207 B	..	80	80	392	200	192	37	46

Ward 5	E.B. 207 C	.. ..		81	81	392	180	212	48	39
Ward 6	E.B. 208 A	.. ..		52	52	219	107	112	..	..
Ward 7	E.B. 208 B	.. ..		56	56	260	136	124	60	51
Ward 8	E.B. 208 C	.. ..		109	109	562	279	283	14	14
Ward 9	E.B. 209 A	.. ..		109	109	555	285	270	..	..
Ward 10	E.B. 209 B	.. ..		88	83	488	238	250	45	47
	Town total	.. .. ..	5·77	789	789	3,913	1,913	2,000	287	285

68 BHAVANISAGAR (T. W.)—P.H.L. D. Mcw. Mp. R. Pt. Tel. Pw. E.

Ward 1	E.B. 210	.. ..		32	32	154	70	84	2	56
	211	.. ..		57	57	199	102	97	..	..
	216	.. ..		89	89	441	186	255	34	46
		Total ..		178	178	794	358	436	76	102
Ward 2	E.B. 212	.. ..		60	60	473	347	126	..	..
	217	.. ..		46	46	209	110	99	48	38
		Total ..		106	106	682	457	225	48	38
Ward 3	E.B. 213 A	.. .. ..		42	56	364	229	135	1	..
Ward 4	E.B. 213 B	.. .. ..		33	57	252	177	75	1	..
Ward 5 and 6	E.B. 214	.. .. ..		29	29	129	43	86	..	..
Ward 7	E.B. 215	.. ..		152	172	763	377	386	44	63
	Town total	.. .. ..	2·50	540	598	2,984	1,641	1,843	170	203

88 GOPICHETTIPALAYAM (M)—P. M. H. L. D. Hos. Rhc. Mcw. Mp. R. Pt. Tel. S. Sw. Tk. Ei. Ea. E. Vh. Cs. B.

Ward 1	E.B. 1-A	.. ..		94	107	461	217	244	..	..
Ward 2	E.B. 1-B	.. ..		33	37	118	53	65	..	..
	E.B. 2	.. ..		125	135	617	303	314	..	..
	E.B. 3-A	.. ..		19	19	404	196	208	..	..
		Total ..		177	191	1,139	552	587	..	..
Ward 3	E.B. 3-B	.. ..		82	92	68	36	32	..	..
	E.B. 4	.. ..		113	125	548	269	279	..	..
		Total ..		195	217	616	305	311	..	..
Ward 4	E.B. 5	.. ..		101	139	649	369	280	24	21
Ward 5	E.B. 6	.. ..		103	132	562	267	295	..	..
	E.B. 7-A	.. ..		17	21	93	44	49	1	6
		Total ..		120	153	655	311	344	1	6

2. GOPICHETTIPALAYAM TALUK—*contd.*

Location code number and name of town	Scheduled Tribes		Literate and educated persons		Total workers		A-I		A-II	
	Males	Females	Males	Females	Males	Females	Males	Females	Males	Females
	(10)	(11)	(12)	(13)	(14)	(15)	(16)	(17)	(18)	(19)
28. SATHYAMANGALAM (P)—*contd.*										
Ward 1 E.B. 61	..	..	641	318	556	137	30	..	30	..
62	..	..	303	128	443	215	10	2	37	3
Total	..	..	944	446	999	352	40	2	67	8
Ward 2 E.B. 63	..	..	383	304	268	16	22	5	..	..
Ward 3 E.B. 64	..	..	386	178	224	20	24	1	8	..
Ward 4 E.B. 65	20	24	329	81	394	124	151	10	111	39
Ward 5 E.B. 66	..	..	204	106	350	43	60	11	82	3
Ward 6 E.B. 67	..	..	237	101	315	347	20	11	19	3
Ward 7 E.B. 68	..	..	177	43	347	190	28	4	65	63
Ward 8 E.B. 69 A	..	..	391	166	372	10	16		8	..
69 B	..	..	34	10	142	44	44	..	4	..
69 C	..	..	17	3	191	138	19	128	85	..
69 D	..	..	26	11	91	68	60	31	31	37
69 E	..	..	40	3	181	88	94	31	13	3
Total	..	..	508	193	977	348	233	190	141	40
Ward 9 E.B. 70	..	..	209	135	176	16	3	..	..	..
Ward 10 E.B. 71	..	..	239	140	192	16	9	..	1	..
Ward 11 E.B. 72	..	..	209	108	257	33	8	2	..	..
Ward 12 E.B. 73	..	..	261	41	332	51	11	..	7	..
Ward 13 E.B. 74	..	..	538	386	396	46	14	1	4	..
Ward 14 E.B. 75	..	..	224	74	387	137	19	2	39	29
Town total	20	24	4,848	2,336	5,614	1,739	642	239	544	185
67. THOPPAMPALAYAM (P)—*contd.*										
Ward 1 E.B. 206 A	..	..	78	28	90	29	43	3	9	1
Ward 2 E.B. 206 B	..	..	97	11	154	40	28	4	58	21
Ward 3 E.B. 207 A	..	..	13	6	82	12	40	..	25	4
Ward 4 E.B. 207 B	..	..	16	8	125	47	28		13	7

Ward 5	E.B. 207C	77	6	121	16	58	1	27	9
Ward 6	E.B. 208A	41	13	77	68	29	21	19	38
Ward 7	E.B. 208B	46	14	95	77	31	24	46	44
Ward 8	E.B. 208C	159	55	210	140	17	13	4	6
Ward 9	E.B. 209A	158	44	179	94	4	..	3	1
Ward 10	E.B. 209B	98	14	147	108	32	..	32	38
	Town total	783	199	1,280	631	305	66	236	164

68. BHAVANISAGAR (T. W.)—*contd.*

Ward 1	E.B. 210	15	4	44	4	..	..	..	..
	E.B. 211	71	23	57	3	..	..	..	..
	E.B. 216	63	9	137	85	43	3	21	35
	Total	149	36	238	92	43	3	21	35
Ward 2	E.B. 212	320	69	65	3	..	..	..	..
	E.B. 217	32	7	72	18	6	1	4	9
	Total	352	76	137	21	6	1	4	9
Ward 3	E.B. 213A	200	74	67	8	..	..	1	..
Ward 4	E.B. 213B	160	53	81	3	..	..	..	..
Ward 5 and 6	E.B. 214	26	61	31	2	..	..	..	..
Ward 7	E.B. 215	153	62	225	88	34	1	16	12
	Town Total	1,040	362	779	214	83	5	42	56

88 GOPICHETTIPALAYAM (M)—*contd.*

Ward 1	E.B. 1-A	50	22	145	145	23	10	45	49
Ward 2	E.B. 1-B	6	1	36	34	1	2	1	5
	E.B. 2	154	63	186	74	80	20	27	26
	E.B. 3-A	135	51	119	43	18	..	5	1
	Total	295	115	341	151	99	22	33	32
Ward 3	E.B. 3-B	22	8	25	6	5	..	4	..
	E.B. 4	96	40	164	54	24	..	8	..
	Total	118	48	189	60	29	..	12	..
Ward 4	E.B. 5	213	64	235	78	17	14	3	..
Ward 5	E.B. 6	87	20	165	157	32	25	42	103
	E.B. 7-A	18	7	22	22	..	..	..	2
	Total	105	27	187	179	32	25	42	105

2 GOPICHETTIPALAYAM TALUK—*contd.*

Location code number and name of town	A-III		A-IV		A-V		A-VI		A-VII	
	Males	*Females*	*Males*	*Females*	*Males*	*Females*	*Males*	*Females*	*Males*	*Females*
	(20)	(21)	(22)	(23)	(24)	(25)	(26)	(27)	(28)	(29)
28. SATYAMANGALAM (P)—*contd.*										
Ward 1 E.B. 61	13	..	39	24	61	4	4	4	74	..
62	27	7	151	107	50	10	13	9	12	5
Total ..	**40**	**7**	**190**	**131**	**111**	**14**	**17**	**13**	**86**	**5**
Ward 2 E.B. 63	4	..	..	..	44	..	5	..	95	2
Ward 3 E.B. 64	3	..	6	1	27	..	5	..	42	2
Ward 4 E.B. 65	4	..	1	..	12	..	3	..	18	1
Ward 5 E.B. 66	13	2	2	..	22	..	22	..	53	4
Ward 6 E.B. 67	3	1	33	18	26	2	8	..	70	10
Ward 7 E.B. 68	36	8	36	5	28	1	4	1	54	53
Ward 8 E.B. 69A	..	..	206	3	15	1	3	..	62	2
69B	..	..	..	..	9	7	..	..	2	1
69C	44	1	..	..	..	..	..	..	2	..
69D	..	..	..	..	..	..	..	..	..	..
69E	3		..	..	..	..	..	..	..	2
Total ..	**47**	**1**	**206**	**3**	**24**	**3**	**3**	..	**66**	**5**
Ward 9 E.B. 70	..	..	9	8	15	1	1	..	102	2
Ward 10 E.B. 71	4	..	..	10	24	1	5	..	67	..
Ward 11 E.B. 72	12	7	4	1	23	2	27	6	74	5
Ward 12 E.B. 73	21	13	40	4	103	1	8	6	58	9
Ward 13 E.B. 74	6	..	26	3	95	1	11	..	73	11
Ward 14 E.B. 75	35	10	63	31	85	11	7	2	26	9
Town total	**228**	**49**	**616**	**215**	**639**	**42**	**126**	**28**	**884**	**118**
67. THOPPAMPALAYAM (P)—*contd.*										
Ward 1 E.B. 206A	10	14	6	4	1	..	10	4	4	..
Ward 2 E.B. 206B	6	10	10	..	7	..	10	1	6	..
Ward 3 E.B. 207A	7	2	..	1	4	1	2	..	1	1
Ward 4 E.B. 207B	8	3	4	..	45	30	4	3	..	..

Ward 5	E.B. 207C	1	..	..	..	8	..	2	..	3	..
Ward 6	E.B. 208A	6	4	1	1	2	1	4	4	3	..
Ward 7	E.B. 208B	2	..	..	..	2	..	7	4	..	1
Ward 8	E.B. 208C	2	2	151	110	6	2	12	2	9	3
Ward 9	E.B. 209A	2	..	136	89	17	..	1	..	11	1
Ward 10	E.B. 209B	..	..	58	66	20	1	1	..	2	3
	Town Total	**44**	**35**	**366**	**271**	**112**	**35**	**53**	**18**	**39**	**9**

68. BHAVANISAGAR (T. W.)—

Ward 1	E.B. 210	2	..	..	..	1	..	7	..	2	..
	E.B. 211	9	3	..	..	1	..	1	..	..	..
	E.B. 216	27	15	22	23	4	..	4	..	2	..
	Total ..	**38**	**18**	**22**	**23**	**6**	..	**12**	..	**4**	..
Ward 2	E.B. 212	9	..	..	..	5	..	25	..	5	..
	E.B. 217	8	2	4	1	5	..	..	..	8	2
	Total ..	**17**	**2**	**4**	**1**	**10**	..	**25**	..	**13**	**2**
Ward 3	E.B. 213A	11	1	..	..	2	..	24	1	..	..
Ward 4	E.B. 213B	10	..	..	..	7	1	22	..	2	..
Ward 5 and 6	E.B. 214	..	..	..	..	..	..	..	..	2	..
Ward 7	E.B. 215	21	27	7	10	26	1	13	2	18	4
	Town Total ..	**97**	**48**	**33**	**34**	**51**	**2**	**96**	**3**	**39**	**6**

98. GOPICHETTIPALAYAM (M)—

Ward 1	E.B. 1-A	1	24	18	4	8	6	6	..	8	4
Ward 2	E.B. 1-B	1	2	1	..	2	1	14	7	3	1
	E.B. 2	4	2	..	1	12	1	13	6	13	2
	E.B. 3-A	..	..	4	1	17	..	9	..	15	2
	Total ..	**5**	**4**	**5**	**2**	**31**	**2**	**36**	**13**	**31**	**5**
Ward 3	E.B. 3-B	..	..	2	..	1	..	..	..	3	1
	E.B. 4	..	..	4	5	20	5	7	..	32	5
	Total ..	..	..	**6**	**5**	**21**	**5**	**7**	..	**35**	**6**
Ward 4	E.B. 5	62	4	7	4	21	9	22	..	45	4
5	E.B. 6	2	..	2	2	3	..	29	..	15	2
	E.B. 7-A	4	..	..	..	2	..	4	7	4	3
	Total ..	**6**	..	**2**	**2**	**5**	..	**33**	**7**	**19**	**5**

2 GOPICHETTIPALAYAM TALUK—*contd.*

Location code number and name of town	A-VIII		A-IX		B-X		*Name of Panchayats in which it is now included with date of inclusion with other components if any*
	Males	*Females*	*Males*	*Females*	*Males*	*Females*	
	(30)	(31)	(32)	(33)	(34)	(35)	(36)
28. SATHYAMANGALAM (P)—*concld.*							
Ward 1 E.B. 61	25	..	280	105	475	759	....
62	31	1	112	66	340	513	....
Total ..	56	1	392	171	815	1,272	....
Ward 2 E.B. 63	20	..	78	9	221	438	....
Ward 3 E.B. 64	33	..	76	16	227	511	....
Ward 4 E.B. 65	6	..	88	74	284	504	....
Ward 5 E.B. 66	18	..	78	23	255	626	....
Ward 6 E.B. 67	23	8	113	294	265	96	....
Ward 7 E.B. 68	8	..	88	55	205	326	....
Ward 8 E.B. 69A	9	..	53	4	251	530	....
69B	—	..	83	36	71	123	....
69C	2	..	39	9	124	153	....
69D	..	..	..	..	56	79	....
69E	..	..	71	52	86	178	....
Total ..	11	..	246	101	588	1,063	....
Ward 9 E.B. 70	20	..	26	5	145	271	....
Ward 10 E.B. 71	27	..	55	5	171	303	....
Ward 11 E.B. 72	22	..	87	10	175	410	....
Ward 12 E.B. 73	51	2	33	16	257	522	....
Ward 13 E.B. 74	42	..	125	30	411	743	....
Ward 14 E.B. 75	24	1	89	42	241	488	....
Town Total ..	361	12	1,574	851	4,310	7,573	....
67. THOPPAMPALAYAM (P)—*concld.*							
Ward 1 E.B. 206A	..	..	7	3	50	160	....
Ward 2 E.B. 206B	..	..	29	4	63	189	....
Ward 3 E.B. 207A	..	..	3	3	49	127	....
Ward 4 E.B. 207B	..	..	23	4	75	145	....

Ward 5	E.B. 207 C	..	..	27	6	59	196	
Ward 6	E.B. 208 A	.	..	13	4	30	44	.
Ward 7	E.B. 208 B	..	..	7	4	41	47	....
Ward 8	E.B. 208 C	1	..	8	2	69	143	....
Ward 9	E.B. 209 A	..	..	5	3	106	176	....
Ward 10	E.B. 209 B	1	..	1	..	91	142	....
	Town Total ..	2	..	123	38	633	1,869	....

68. BHAVANISGAR (T. W.)—*concld.*

Ward 1	E.B. 210	..	..	32	4	26	80	....
	E.B. 211	..	..	46	..	45	94	....
	E.B. 216	..	..	14	9	49	170	....
	Total ..	..	..	92	13	120	344	....
Ward 2	E.B. 212	1	..	20	3	282	123	....
	E.B. 217	1	..	36	3	38	81	
	Total ..	2	..	56	6	320	204	....
Ward 3	E.B. 213 A	1	..	28	6	162	127	....
Ward 4	E.B. 213 B	2	..	38	2	96	72	....
Ward 5 and 6	E.B. 214	1	..	28	2	12	84	....
Ward 7	E.B. 215	12	7	78	24	152	298	....
	Town Total, ..	18	7	320	53	862	1,129	Bhavanisagar, 30th March 1960.

88. GOPICHETTIPALAYAM (M)—*contd.*

Ward 1	E.B. 1-A	3	..	32	48	72	99	....
Ward 2	E.B. 1-B	4	..	9	16	17	31	....
	E.B. 2	7	..	30	16	117	240	....
	E.B. 3-A	9	..	42	39	77	165	....
	Total ..	20	..	81	71	211	436	....
Ward 3	E.B. 3-B	..	..	10	5	11	26	....
	E.B. 4	5	..	64	39	105	225	....
	Total ..	5	..	74	44	116	251	....
Ward 4	E.B. 5	8	4	50	39	134	202	....
Ward 5	E.B. 6	2	..	38	25	102	138	....
	E.B. 7-A	..	..	8	10	22	27	....
	Total ..	2	..	46	35	124	165	

2. GOPICHETTIPALAYAM TALUK—*contd.*

Location code number and name of town	Area in square miles	Occupied residential houses		Total number of persons enumerated			Scheduled Castes	
		Number of houses	Number of households	Total	Males	Females	Males	Females
(1)	(2)	(3)	(4)	(5)	(6)	(7)	(8)	(9)
88. GOPICHETTIPALAYAM (M)—*contd.*								
Ward 6 E.B. 7-B	..	82	95	455	227	228	..	..
E.B. 8	..	149	154	617	287	330	36	47
Total	..	231	249	1,072	514	558	36	47
Ward 7 E.B. 9	..	69	89	436	224	212	..	..
Ward 8 E.B. 10	..	129	142	645	333	312	..	..
E.B. 11	..	140	165	725	344	381	..	..
Total	..	269	307	1,370	677	693	..	..
Ward 9 E.B. 12	..	130	146	670	332	338	330	335
Ward 10 E.B. 13	..	104	124	530	272	258	..	..
E B. 14	..	83	95	453	236	217	..	..
Total	..	187	219	983	508	475	..	..
Ward 11 E.B. 15	..	56	58	321	169	152	12	9
E.B. 16-A	..	14	23	120	93	27	..	..
Total	..	70	81	441	262	179	12	9
Ward 12 E.B. 16-B	..	26	31	184	105	79	..	..
E.B. 17-A	..	9	33	199	93	106	..	..
Total	..	35	64	383	198	185	..	..
Ward 13 E.B. 17-B	..	46	62	269	129	140	..	..
E.B. 18-A	..	77	78	312	164	148	..	..
Total	..	123	140	581	293	288	..	..
Ward 14 E.B. 18-B	..	40	41	193	99	94	..	..
E.B. 19-A	..	45	46	171	89	82	..	..
Total	..	85	87	364	188	176	..	..
Ward 15 E.B. 19-B	..	98	104	485	208	277	..	..
E.B. 20	..	122	145	651	333	318	..	..
Total	..	220	249	1,136	541	595	..	..

Ward 16	E.B. 21	43	49	226	126	100	.. ..
Ward 17	E.B. 22	96	102	497	245	252	1 1
	E.B. 23-A	48	66	283	141	142	.. ..
	Total	**144**	**168**	**780**	**386**	**394**	**1 1**
Ward 18	E.B. 23-B	24	32	142	67	75	.. ..
	E.B. 24	109	139	663	299	364	.. ..
	E.B. 25	114	118	493	259	234	.. ..
	E.B. 34	60	110	518	246	272	.. ..
	Total	**307**	**399**	**1,816**	**871**	**945**	.. ..
Ward 19	E.B. 26	82	112	479	246	233	.. ..
	E.B. 27	52	99	462	234	228	.. ..
	Total	**134**	**211**	**941**	**480**	**461**	.. ..
Ward 20	E.B. 28	91	138	614	311	303	.. ..
	E.B. 29-A..	42	57	256	138	118	.. ..
	Total	**133**	**195**	**870**	**449**	**421**	.. ..
Ward 21	E.B. 29-B..	43	51	251	107	144	.. ..
	E.B. 30	36	39	255	136	119	.. ..
	Total	**79**	**90**	**506**	**243**	**263**	.. ..
Ward 22	E.B. 31	57	78	380	196	184	.. ..
	E.B. 32	64	99	482	224	258	.. ..
	E.B. 33-A..	59	82	327	185	142	.. ..
	Total	**180**	**259**	**1,189**	**605**	**584**	.. ..
Ward 23	E.B. 33-B	88	116	456	234	222	.. ..
	E.B. 35-A..	41	48	228	109	119	.. ..
	Total	**129**	**164**	**684**	**343**	**341**	.. ..
Ward 24	E.B. 35-B..	55	58	309	177	132	6 4
Ward 25	E.B. 36	49	56	408	287	121	2 5
	E.B. 37	58	58	322	210	112	.. ..
	E.B. 38	109	161	686	340	346	.. ..
	E.B. 39-A..	60	87	435	197	238	.. ..
	Total	**276**	**362**	**1,851**	**1,034**	**817**	**2 5**
Ward 26	E.B. 39-B..	19	30	132	62	70	.. ..
	E.B. 40-A..	48	65	358	168	190	2 ..
	Total	**67**	**95**	**490**	**230**	**260**	**2 ..**
Ward 27	E.B. 40-B..	27	64	235	126	109	.. ..
	E.B. 41	105	132	694	325	369	.. 25
	E.B. 42	83	109	615	324	291	.. ..
	Total	**215**	**305**	**1,544**	**775**	**769**	.. 25

2 GOPICHETTIPALAYAM TALUK—*contd.*

Location code number and name of town	Scheduled Tribes		Literate and Educated persons		Total workers (A-I—A-IX)		A-I		A-II	
	Males	Females	Males	Females	Males	Females	Males	Females	Males	Females
	(10)	(11)	(12)	(13)	(14)	(15)	(16)	(17)	(18)	(19)
88. GOPICHETTIPALAYAM (M)—*contd.*										
Ward 6 E.B. 7-B	..	..	95	30	126	94	1	..	1	..
E.B. 8	..	..	131	27	186	119	3	..	5	20
Total	..	..	**226**	**57**	**312**	**213**	**4**	..	**6**	**20**
Ward 7 E.B. 9	..	..	154	86	128	27	19	5	1	..
Ward 8 E.B. 10	..	..	174	66	174	53	43	8	5	5
E.B. 11	..	..	170	77	196	136	20	20	2	1
Total	..	..	**344**	**143**	**370**	**189**	**63**	**28**	**7**	**6**
Ward 9 E.B. 12	..	..	123	3	208	156	..	..	81	72
Ward 10 E.B. 13	..	..	161	54	164	92	40	10	13	1
E.B. 14	..	..	113	42	137	74	17	2	6	1
Total	..	..	**274**	**96**	**301**	**166**	**57**	**12**	**19**	**2**
Ward 11 E.B. 15	..	..	116	69	98	35	2	1	..	..
E.B. 16-A	..	..	54	9	78	4	..	..	2	..
Total	..	..	**170**	**78**	**176**	**39**	**2**	**1**	**2**	..
Ward 12 E.B. 16-B	..	..	71	25	71	12	..	..	..	..
E.B. 17-A	..	..	64	38	55	7	2	..	..	1
Total	..	..	**135**	**63**	**126**	**19**	**2**	..	..	**1**
Ward 13 E.B. 17-B	..	..	73	57	70	23	5	1	..	1
E.B. 18-A	..	..	66	24	90	45	6	2	2	..
Total	..	..	**139**	**81**	**160**	**68**	**11**	**3**	**2**	**1**
Ward 14 E.B. 18-B	..	..	48	16	49	29	..	..	..	..
E.B. 19-A	..	..	42	22	47	30	2	2	..	..
Total	..	..	**90**	**38**	**96**	**59**	**2**	**2**	..	..
Ward 15 E.B. 19-B	..	..	175	231	100	13	8	1	1	..
E.B. 20	..	..	222	112	171	54	7	1	..	2
Total	..	..	**397**	**343**	**271**	**67**	**15**	**2**	**1**	2

Ward 16	E.B. 21	..	..	..	..	..	..	63	31	66	45	7	5	12	19
Ward 17	E.B. 22	..	..	..	..	..	..	166	114	127	34	10	4	2	2
	E.B. 23-A	..	..	..	..	..	..	91	51	76	22	..	..	4	5
			Total	..	..	..		257	165	203	56	10	4	6	7
Ward 18	E.B. 23-B	..	..	..	..	..	..	39	30	38	10	..	..	1	1
	E.B. 24	..	..	..	..	..	..	249	247	157	41	9	2	2	2
	E.B. 25	..	..	..	..	..	..	159	59	141	43	3	..	1	..
	E.B. 34	..	..	..	..	..	..	139	69	145	102	3	4	3	7
			Total	..	..	..		586	405	481	196	15	6	7	10
Ward 19	E.B. 26	..	..	..	..	..	..	145	67	135	62	..	..	1	1
	E.B. 27	..	..	..	..	..	..	155	89	128	49	4	..	2	8
			Total	..	..	..		300	156	263	111	4	..	3	9
Ward 20	E.B. 28	..	..	..	..	..	..	144	45	193	101	4	..	13	32
	E.B. 29-A	..	..	..	..	..	..	46	17	66	36	9	..	8	3
			Total	..	..	..		190	62	259	137	13	..	21	35
Ward 21	E.B. 29-B	..	..	..	..	..	..	100	102	50	4	5	1	..	..
	E.B. 30	..	..	..	..	..	..	111	93	54	2	3	..	..	..
			Total	..	..	..		211	195	104	6	8	1	..	..
Ward 22	E.B. 31	..	..	..	..	..	..	136	62	109	56	8	5	..	..
	E.B. 32	..	..	..	..	..	..	144	103	127	45	22	2	8	1
	E.B. 33-A	..	..	..	..	..	..	130	81	89	30	3	1	..	..
			Total	..	..	..		410	246	325	131	33	8	8	1
Ward 23	E.B. 33-B	..	..	..	..	..	..	144	88	129	42	7	..	..	..
	E.B. 35-A	..	..	..	..	..	..	75	52	59	25	..	..	..	..
			Total	..	..	..		219	140	188	67	7	..	..	..
Ward 24	E.B. 35-B	..	..	..	..	..	..	124	93	94	7	1	1	..	..
Ward 25	E.B. 36	..	..	..	..	..	..	253	79	96	8	8	..	2	..
	E.B. 37	..	..	..	..	..	..	87	65	62	43	7	1	..	19
	E.B. 38	..	..	..	..	..	..	218	193	180	36	5	4	6	2
	E.B. 39-A	..	..	..	..	..	..	160	145	93	34	14	2	..	..
			Total	..	..	..		718	482	431	121	34	7	8	21
Ward 26	E.B. 39-B	..	..	..	..	..	..	44	34	34	13	..	..	3	3
	E.B. 40-A	..	..	..	..	..	..	138	106	88	16	8	4	4	1
			Total	..	..	..		182	140	122	29	8	4	7	4
Ward 27	E.B. 40-B	..	..	..	..	..	..	97	52	67	11	2	2	..	..
	E.B. 41	..	..	..	..	..	..	259	248	147	31	4	..	..	
	E.B. 42	..	..	..	..	..	..	228	130	184	31	..	..	21	..
			Total	..	..	..		584	430	398	78	6	2	21	..

2. GOPICHETTIPALAYAM TALUK—*contd.*

		A-III		A-IV		A-V		A-VI		A-VII	
		Males	*Females*	*Males*	*Females*	*Males*	*Females*	*Males*	*Females*	*Males*	*Females*
		(20)	(21)	(22)	(23)	(24)	(25)	(26)	(27)	(28)	(29)
83. GOPICHETTIPALAYAM (M)—*contd.*											
Ward 6	E.B. 7-B	..	..	..	..	47	13	4	1	18	5
	E.B. 8	8	2	1	3	43	19	14	5	40	19
	Total	8	2	1	3	90	32	18	6	58	24
Ward 7	E.B. 9	2	..	5	2	19	2	8	..	41	2
Ward 8	E.B. 10	1	..	..	..	30	8	3	..	27	4
	E.B. 11	2	..	1	5	33	9	21	6	31	16
	Total	3	..	1	5	63	17	24	6	58	20
Ward 9	E.B. 12	15	..	..	..	9	..	2	..	1	1
Ward 10	E.B. 13	2	1	5	5	34	19	8	..	19	1
	E.B. 14	1	10	6	5	33	1	25	8	13	2
	Total	3	11	11	10	67	20	33	8	32	3
Ward 11	E.B. 15	..	..	2	21	6	..	1	..	5	1
	E.B. 16-A	..	..	5	4	5	..	1	..	16	..
	Total	..	..	7	25	11	..	2	..	21	1
Ward 12	E.B. 16-B	..	..	12	4	3	1	..	..	9	3
	E.B. 17-A	..	..	7	1	14	1	..	..	24	1
	Total	..	..	19	5	17	2	..	..	33	4
Ward 13	E.B. 17-B	..	..	2	1	8	5	..	..	28	2
	E.B. 18-A	1	..	..	..	19	4	1	..	18	5
	Total	1	..	2	1	27	9	1	..	46	7
Ward 14	E.B. 18-B	..	..	..	..	7	3	1	..	11	2
	E.B. 19-A	..	..	4	3	3	2	..	..	11	1
	Total	..	..	4	3	10	5	1	..	22	3
Ward 15	E.B. 19-B	..	..	..	..	2	..	4	..	31	..
	E.B. 20	..	..	2	1	57	3	17	2	36	11
	Total	..	..	2	1	59	3	21	2	67	11

Ward 16	E.B. 21	..	..	..	..	..	..	..	..	6	3	..	..	5	1
Ward 17	E.B. 22	..	..	..	..	..	..	5	6	21	..	3	..	45	5
	E.B. 23-A	..	..	..	..	..	1	2	2	29	2	5	..	16	2
			Total	..			1	7	8	50	2	8	..	61	7
Ward 18	E.B. 23B	..	..	..	..	..	..	..	2	9	..	1	..	7	1
	E.B. 24	..	..	..	..	..	2	1	7	23	1	3	..	30	6
	E.B. 25	..	..	..	..	1	..	4	2	44	4	7	..	32	5
	E.B. 34	..	..	..	..	3	2	3	35	34	10	9	1	36	7
			Total	..		4	4	8	46	110	15	20	1	105	19
Ward 19	E.B. 26	..	..	..	..	..	..	..	..	50	4	13	..	17	12
	E.B. 27	..	..	..	..	1	..	7	16	55	2	13	1	25	10
			Total	..		1	..	7	16	105	6	26	1	42	22
Ward 20	E.B. 28	..	..	..	..	9	..	5	7	43	5	27	16	45	10
	E.B. 29-A	..	..	..	..	3	..	..	..	10	..	..	2	6	..
			Total	..		12	..	5	7	53	5	27	18	51	10
Ward 21	E.B. 29-B	..	..	..	..	..	..	1	..	1	..	..	1	15	..
	E.B. 30	..	..	..	..	..	..	..	..	6	..	..	..	28	..
			Total	..	..	..	..	1	..	7	..	..	1	43	..
Ward 22	E.B. 31	..	..	..	..	..	..	2	10	39	1	7	3	22	5
	E.B. 32	..	..	..	..	1	..	6	..	30	1	..	..	22	7
	E.B. 33-A	..	..	..		1	..	8	12	23	2	3	..	26	6
			Total	..		2	..	16	22	92	4	10	3	70	18
Ward 23	E.B. 33-B	..	..	..	..	..	..	13	11	23	..	..	..	31	4
	E.B. 35-A	..	..	..	..	..	..	2	2	11	1	1	..	21	8
			Total	..	..	..	..	15	13	34	1	1	..	52	12
Ward 24	E.B. 35-B	..	..	..	..	..	..	2	1	7	1	..	..	31	2
Ward 25	E.B. 36	..	..	..	..	..	..	1	..	8	..	2	..	13	2
	E.B. 37	..	..	..	..	..	..	..	..	7	1	3	..	15	4
	E.B. 38	..	..	..	..	2	..	1	3	32	2	7	3	27	1
	E.B. 39-A	..	..	..	..	..	..	1	2	8	1	2	..	18	7
			Total	..		2	..	3	5	55	4	14	3	73	14
Ward 26	E.B. 39-B	..	..	..	..	..	..	..	..	3	..	5	..	5	2
	E.B. 40A.	..	..	..	..	1	..	..	..	6	..	2	..	16	..
			Total	..		1	..	..	..	9	..	7	..	21	2
Ward 27	E.B. 40-B	..	..	..	..	1	..	..	..	10	1	2	..	14	2
	E.B. 41	..	..	..	..	..	2	11	3	13	..	3	..	29	3
	E.B. 42	..	..	..	..	..	..	23	8	15	1	4	..	36	2
			Total	..		1	2	34	11	38	2	9	..	79	7

(2) GOPICHETTIPALAYAM TALUK—*contd.*

		Males	Females	Males	Females	Males	Females	*Name of Panchayats in which it is now included with date of inclusion with other components if any.*
		(30)	(31)	(32)	(33)	(34)	(35)	(36)
38. GOPICHETTIPALAYAM(M)—*contd.*								
Ward 6	E.B. 7-B	3	..	52	75	101	134	....
	E.B. 8	6	..	66	51	101	211	....
	Total ..	9	..	118	126	202	345	
Ward 7	E.B. 9	1	..	32	16	96	185	....
Ward 8	E.B. 10	12	..	53	28	159	259	....
	E.B. 11	12	..	74	79	148	245	....
	Total ..	24	..	127	107	307	504	
Ward 9	E.B. 12	17	..	86	83	124	182	....
Ward 10	E.B. 13	5	..	38	55	108	166	....
	E.B. 14	3	..	33	45	99	143	....
	Total ..	8	..	71	100	207	309	
Ward 11	E.B. 15	..	..	82	12	71	117	....
	E.B. 16-A	..	..	49	..	15	23	....
	Total ..	..	..	131	12	86	140	
Ward 12	E.B. 16-B	4	..	43	4	34	67	....
	E.B. 17-A	2	..	6	3	38	99	....
	Total ..	6	..	49	7	72	166	
Ward 13	E.B. 17-B	5	..	22	13	59	117	....
	E.B. 18-A	16	..	27	34	74	103	....
	Total ..	21	..	49	47	133	220	
Ward 14	E.B. 18-B	7	..	23	24	50	65	....
	E.B. 19-A	3	..	24	22	42	52	....
	Total ..	10	..	47	46	92	117	
Ward 15	E.B. 19-B	5	..	49	12	108	264	....
	E.B. 20	6	..	46	34	162	264	....
	Total ..	11	..	95	46	270	528	

Ward 16	E.B. 21	4	..	32	17	60	55	....
Ward 17	E.B. 22	9	..	32	17	118	218	....
	E.B. 23-A	3	..	17	10	65	120	....
	Total ..	12	..	49	27	183	338	
Ward 18	E.B. 23-B	3	..	17	6	29	65	....
	E.B. 24	4	..	85	21	142	323	....
	E.B. 25	3	..	46	32	118	191	....
	E.B. 34	14	..	40	36	101	170	...
	Total ..	24	..	188	95	390	749	
Ward 19	E.B. 26	3	..	51	45	111	171	....
	E.B. 27	3	..	18	12	106	179	....
	Total ..	6	..	69	57	217	350	
Ward 20	E.B. 28	4	..	43	31	118	202	....
	E.B. 29-A	1	..	29	31	72	82	....
	Total ..	5	..	72	62	190	284	
Ward 21	E.B. 29-B	3	..	25	2	57	140	....
	E.B. 30	1	..	16	2	82	117	....
	Total ..	4	..	41	4	139	257	
Ward 22	E.B. 31	10	..	21	32	87	128	....
	E.B. 32	10	..	28	34	97	213	....
	E.B. 33-A	5	..	20	9	96	112	....
	Total ..	25	..	69	75	280	453	
Ward 23	E.B. 33-B	11	1	44	26	105	180	....
	E.B. 35-A	7	..	17	14	50	94	....
	Total ..	18	1	61	40	155	274	
Ward 24	E.B. 35-B	3	..	50	2	83	125	....
Ward 25	E.B. 36	4	..	58	6	191	113	....
	E.B. 37	2	..	28	18	148	69	....
	E.B. 38	9	..	91	21	160	310	....
	E.B. 39-A	4	..	46	22	104	204	....
	Total ..	19	..	223	67	603	696	
Ward 26	E.B. 39-B	..	..	18	8	28	57	....
	E.B. 40-A	8	..	43	11	80	174	....
	Total ..	8	..	61	19	108	231	
Ward 27	E.B. 40-B	2	..	36	6	59	98	....
	E.B. 41	3	..	84	23	178	338	....
	E.B. 42	6	..	79	20	140	260	....
	Total ..	11	..	199	49	377	696	

(2) GOPICHETTIPALAYAM TALUK—*contd.*

Location code number and name of town	*Area in square miles*	*Occupied residential houses*		*Total number of persons enumerated*			*Scheduled Castes*	
		Number of houses	*Number of households*	*Total*	*Males*	*Females*	*Males*	*Females*
(1)	(2)	(3)	(4)	(5)	(6)	(7)	(8)	(9)
88. GOPICHETTIPALAYAM (M)—*contd.*								
Ward 28 E.B. 43	..	125	136	591	284	307	..	..
E.B. 44	..	107	148	767	462	305	208	113
Total ..	..	232	284	1,358	746	612	208	113
Ward 29 E.B. 45	..	144	165	914	453	461	..	..
Ward 30 E.B. 46	..	88	109	524	263	261	..	..
E.B. 47-A	..	50	55	247	121	126	4	8
Total ..	..	138	164	771	384	387	4	8
Ward 31 E.B. 47-B	..	60	90	381	191	190	..	..
E.B. 48	..	122	123	622	291	331	..	..
E.B. 49-A	..	31	33	155	79	76	..	..
Total ..	..	213	246	1,158	561	597	..	..
Ward 32 E.B. 49-B	..	72	74	321	154	167	89	96
E.B. 50	..	81	81	320	165	155	157	149
Total ..	..	153	155	641	319	322	246	245
Town total ..	2·90	4,748	5,807	27,004	13,673	13,331	872	819

Location Code number and name of town	Scheduled tribes		Literate and educated persons		Total workers		A-I		A-II	
	Males	Females	Males	Females	Males	Females	Males	Females	Males	Females
	(10)	(11)	(12)	(13)	(14)	(15)	(16)	(17)	(18)	(19)
88. GOPICHETTIPALAYAM—*contd.*										
Ward 28 E.B. 43	..	..	191	127	145	44	8	..	8	..
E.B. 44	..	..	240	71	185	109	4	..	42	44
Total	..	..	431	198	330	153	12	..	50	44
Ward 29 E.B. 45	..	..	..	..	230	162	269	63	37	17
Ward 30 E.B. 46	..	..	..	..	145	56	160	109	30	8
E.B. 47-A	..	..	..	..	58	13	72	53	4	1
Total	..	..	..	..	203	69	232	162	34	9
Ward 31 E.B. 47-B	..	..	..	..	104	39	109	64	29	14
E.B. 48	..	..	..	..	150	47	182	40	56	3
E.B. 49-A	..	..	..	..	51	29	41	25	16	8
Total	..	..	..	..	305	115	332	129	101	25
Ward 32 E.B. 49-B	..	..	..	..	132	38	88	87	8	2
E.B. 50	..	..	..	..	61	3	110	88	..	..
Total	..	..	..	..	193	41	198	175	8	2
Town Total	..	..	..	..	8,039	4,394	7,540	3,277	713	215

(2) GOPICHETTIPALAYAM TALUK—*contd.*

Location Code number and name of town	*A-III*		*A-IV*		*A-V*		*A-VI*		*A-VII*	
	Males	*Females*	*Males*	*Females*	*Males*	*Females*	*Males*	*Females*	*Males*	*Females*
	(20)	(21)	(22)	(23)	(24)	(25)	(26)	(27)	(28)	(29)
88 GOPICHETTIPALAYAM—*cont.*										
Ward 28 E.B. 43	3	1	6	6	28	1	4	..	18	..
E.B. 44	5	..	26	34	13	1	5	1	16	
Total ..	8	1	32	40	41	2	9	1	34	9
Ward 29 E.B. 45	5	1	6	1	40	2	61	10	56	7
Ward 30 E.B. 46	1	..	72	62	8	..	1	1	17	5
E.B. 47-A..	1	..	2	1	11	1	..	..	19	22
Total ..	2	..	74	63	19	1	1	1	36	27
Ward 31 E.B. 47-B..	3	..	4	2	17	..	..	..	14	5
E.B. 48	1	..	26	1	20	1	1	..	13	5
E.B. 49-A..	..	..	..	..	8	..	..	..	8	8
Total ..	4	..	30	3	45	1	1	..	35	18
Ward 32 E.B. 49-B..	1	..	..	..	..	..	2	..	..	..
E.B. 50	..	..	..	..	1	..	..	..	..	..
Total ..	1	..	..	..	1	..	2	..	..	..
Town Total ..	146	54	330	308	1,170	161	410	81	1,311	275

Location Code number and name of town	A-VIII		A-IX		B-XI		Name of panchayats in which it is now included with date of inclusion with other components, if any
	Males	Females	Males	Females	Males	Females	
	(30)	(31)	(32)	(33)	(34)	(35)	(36)
88 GOPICHETTYPALAYAM—cont.							
Ward 28 E.B. 43	6	..	64	36	139	263	....
E.B. 44	7	..	67	20	277	196	....
Total ..	13	..	131	56	416	459	....
Ward 29 E.B. 45	8	..	49	25	184	398	....
Ward 30 E.B. 46	1	..	16	12	103	152	....
E.B. 47-A	4	..	14	10	49	73	....
Total ..	5	..	30	22	152	225	....
Ward 31 E.B. 47-B..	2	..	34	39	82	126	....
E.B. 48	6	..	59	30	109	291	....
E.B. 49-A..	..	..	9	9	38	51	....
Total ..	8	..	102	78	229	468	....
Ward 32 E.B. 49-B	3	..	74	85	66	80	....
E.B. 50	3	..	90	88	55	67	....
Total ..	6	..	164	173	121	147	....
Town Total ..	324	5	2,679	1,695	6,133	10,054	....

ERODE TALUK

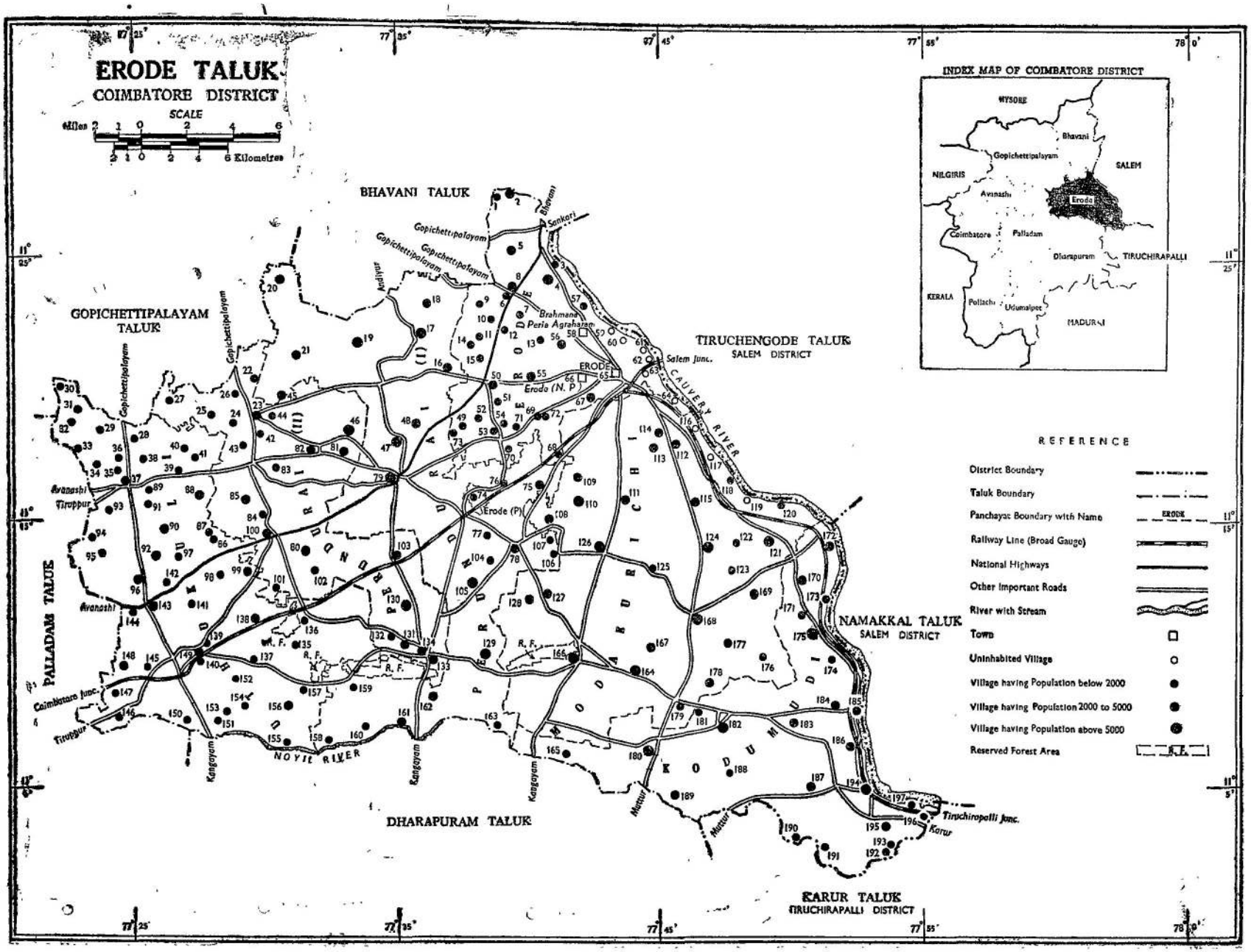
ERODE TALUK
COIMBATORE DISTRICT
SCALE
6 Miles 2 1 0 2 4 6
2 1 0 2 4 6 Kilometres
INDEX MAP OF COIMBATORE DISTRICT
MYSORE
Bhavani
Gopichettipalayam
SALEM
NILGIRIS
Avanashi
Erode
Coimbatore
Palladam
Dharapuram
TIRUCHIRAPALLI
KERALA
Pollachi
Udumalpet
MADURAI
BHAVANI TALUK
GOPICHETTIPALAYAM TALUK
PALLADAM TALUK
DHARAPURAM TALUK
TIRUCHENGODE TALUK
SALEM DISTRICT
NAMAKKAL TALUK
SALEM DISTRICT
KARUR TALUK
TIRUCHIRAPALLI DISTRICT
ERODE
Erode (N. P.)
Erode (P)
Salem Junc.
Coimbatore Junc.
Tiruppur
Avanashi
Tiruchiropalli Junc.
Karur
Sankari
Brahmana Periya Agraharam
CAUVERY RIVER
NOYIL RIVER
Kangayam
Nattur
R. F.
REFERENCE
District Boundary
Taluk Boundary
Panchayat Boundary with Name
Railway Line (Broad Gauge)
National Highways
Other Important Roads
River with Stream
Town
Uninhabited Village
Village having Population below 2000
Village having Population 2000 to 5000
Village having Population above 5000
Reserved Forest Area

ALPHABETICAL LIST OF VILLAGES

3. Erode Taluk

Serial number	Name of village/panchayat	Location code number
(1)	(2)	(3)
1	Agraharakottangani	153
2	Agraharaperiapalayam	147
3	Anainasuvampalayam	3
4	Anaipalayam	150
5	Arachalur	166
6	Attavanaiammanpalli	128
7	Attavanaipidariyur	131
8	Avadayaparai	196
9	Avalpumdurai (P)	126
10	Ayyampalayam	191
11	Basuvapatti (P)	162
12	Brahamana Peria Agraharam	58
13	Brahmana Sinna Agraharam	62
14	Chellappampalayam	44
15	Chenna Samudram	195
16	Chenniamalai (P)	133
17	Chennimalai (Rural)	134
18	Chithode (P)	8
19	Devakiammapuram	193
20	Edayapalayam	34
21	Ekkattanpalayam (P)	161
22	Elaipalayam	13
23	Ellaigramam (P)	160
24	Ellaikadu (P)	181
25	Elumathur (P)	168
26	Elunoothimangalam	192
27	Eluramalai	2
28	Erode (M)	65
29	Erode (Rural)	66
30	Erumaikarampalayam (P)	87
31	Ganapathipalayam	40
32	Gangapuram	12
33	Ichipalayam (P)	152
34	Ichipalayam (P)	187
35	Ingur (P)	103
36	Injampalli	169
37	Kadirampatty	53
38	Kalamangalam, N.	120
39	Kambliampatti	80
40	Kammalakuttai (P)	35
41	Kanagapuram	108
42	Kangam (P)	178
43	Kangayampalayam	118
44	Kanjikoil (P)	17
45	Karai Elaipalayam	1
46	Karandipalayam	83
47	Karukkapalayam	119
48	Karumandachellipalayam (P)	47
49	Karumanjerai (P)	91
50	Kasthuripalayam	141
51	Kavandachipalayam	75

ALPHABETICAL LIST OF VILLAGES—*contd.*

3. ERODE TALUK—*contd.*

Serial number	*Name of village/panchayat*	*Location code number*
(1)	(2)	(3)
52	Kavudampalayam	90
53	Kellakulam (P)	45
54	Kodumanal	155
55	Kodumudi (P)	194
56	Koilpalayam (P)	19
57	Kolathupalayam	135
58	Kolathupalayam	184
59	Kolavilakku (P)	177
60	Kollankoil (P)	180
61	Komara valasu	106
62	Kondalam	183
63	Kongampalayam	101
64	Kongudayampalayam	165
65	Koonampatty (P)	86
66	Koundanpalayam	145
67	Kulur (P)	109
68	Kumaragoundanpalayam	33
69	Kumilamparuppur	7
70	Kunnathur (P)	37
71	Kuppachipalayam	163
72	Kurapalayam	49
73	Kurichi	29
74	Kurukkampalayam	22
75	Kuttapalayam (P)	77
76	Lakkapuram, N. (P)	116
77	Madathupalayam	26
78	Mallampatty (P)	16
79	Mettunasivampalayam	5
80	Mettupalayam	31
81	Mettupudur (P)	84
82	Modakurichi	124
83	Moolakkarai	52
84	Morattupalayam (P)	148
85	Mukasiammanpalayam (P)	127
86	Mukasipidariyur (P)	130
87	Mukasipulavanpalayam	104
88	Murungatholuvu	129
89	Murungianpalayam (P)	189
90	Muthampalayam	68
91	Muthanpalayam	144
92	Muthayeepalayam	122
93	Muthugoundenpalayam	112
94	Nadupatty (P)	99
95	Nagamanaickenpalayam	197
96	Nallagoundanpalayam	6
97	Nalligoundanpalayam	32
98	Nanjai Dalavoipalayam	59
99	Nanjaikilanalli	174
100	Nanjai Palatholuvu	157
101	Nanjakilambadi	173
102	Nanjanapuram	54
103	Nasianur (P)	50

ALPHABETICAL LIST OF VILLAGES—*contd.*

3. ERODE TALUK—*contd.*

Serial number	*Name of village/panchayat*	*Location code number*
(1)	(2)	(3)
104	Navakkadu (P)	89
105	Nettichipalayam	36
106	Nichampalayam	21
107	Nirumandapalayam	96
108	Nochipalayam	10
109	Orathupalayam (P)	158
110	Otaparai (P)	132
111	Palamangalam	176
112	Pallapalayam	18
113	Pallavarayanpalayam	151
114	Pandiampalayam	20
115	Pappampalayam	43
116	Pasur	172
117	Peelamedu	63
118	Periasemur	56
119	Periaveerasangili (P)	85
120	Perodu	9
121	Perundurai	79
122	Polanaickenpalayam	42
123	Pudupalayam	30
124	Pudupalayam (P)	159
125	Pundurisemur	125
126	Pungalakkapuram (P)	114
127	Pungambadi (P)	76
128	Punjai Dalavoipalayam	138
129	Punjaikalamangalam	121
130	Punjaikilanalli (P)	175
131	Punjaipalatholuvù	156
132	Punjerikilambadi	170
133	Puthur	113
134	Puthur Pudupalayam	74
135	Puthur Pudupalayam	98
136	Puvalathampalayam	71
137	Rayapalayam	51
138	Reddipalayam	139
139	Samigoundanpalayam	15
140	Sathyamangalam (P)	111
141	Seenapuram (P)	82
142	Sengalipalayam (P)	97
143	Sengapalli	143
144	Sethambur	117
145	Settikkuttai	28
146	Sinniagoundanvalasu	93
147	Sinniampalayam	41
148	Sirkarkathangani	154
149	Sirkarperia Agraharam	57
150	Sirkarperiapalayam	146

ALPHABETICAL LIST OF VILLAGES—*contd.*

3. ERODE TALUK—*contd.*

Serial number	*Name of village/panchayat*	*Location code number*
(1)	(2)	(3)
151	Sirkar Sinna Agraharam	61
152	Sirukkalanji	137
153	Sivagiri (P)	182
154	Sullipalayam	81
155	Sundakkampalayam	92
156	Sungakkarampalayam (P)	24
157	Surampatty	67
158	Suriampalayam (P)	4
159	Thanathampalayam	123
160	Thaymarpalayam	11
161	Thenmugam vellodu	105
162	Thindal (P)	69
163	Thindal (N. P.)	72
164	Thingalur (P)	23
165	Thiruvachi	48
166	Thiyyanpoondurai	110
167	Thoranavavi	27
168	Thottani	73
169	Thudupathy (P)	46
170	Unjalur (P)	185
171	Uthukuli N. (P)	115
172	Uthukuli P. (P)	149
173	Vadamugamkangayampalayam	142
174	Vadamugamvellodu (P)	78
175	Vadivullamangalam	190
176	Vadugapalayam	140
177	Vadugapatti (P)	164
178	Vairapalayam	60
179	Vallipuram	188
180	Varapalayam	102
181	Vattala Patty	94
182	Velampalayam	39
183	Velampalayam	107
184	Velampalayam (P)	167
185	Velayapalayam	38
186	Vellaiperiapalayam	14
187	Vellaraveli (P)	88
188	Velliampatti	95
189	Vellottamparappu	171
190	Vendipalayam	64
191	Vengambur (P)	186
192	Veppampalayam	70
193	Vettiankinaru	25
194	Vijayapuri (P)	100
195	Vilaketti (P)	179
196	Villarasampatti	55
197	Voipadi	136

ERODE PANCHAYAT UNION

Serial number	Location code number	Name of Panchayat	Date of formation	Location code/units of 1961 census constituting the panchayat formed after 31st March 1960	Persons	Males	Females
(1)	(2)	(3)	(4)	(5)	(6)	(7)	(8)
				CITY PANCHAYATS			
1	58	Brahmana Peria Agraharam	....	58 B. P. Agraharam ..	6,714	3,348	3,366
				57 S. P. Agraharam ..	578	285	293
				59 Nanjai Dalavoipalayam, 60 Vairapalayam .., 61 Sirkar Sinna Agraharam, 62 Brahmana Sinna Agraharam., 63 and 64 Peelamedu, Vendipalayam.	Uninhabited villages.		
2	66	Veerappan chatram ..	....	66 Erode Rural (Survey Nos. 1–525)	22,766	11,495	11,271
				VILLAGE PANCHAYATS			
1	67	Surampatti	....	....	2,933	1,469	1,464
2	55	Villarasampatti	....	....	2,025	1,014	1,011
3	4	Suriampalayam	....	4 Suriyampalayam ..	6,451	3,354	3,097
				3 Anainasuvampalayam.	161	78	83
				7 Kumilamparuppur ..	373	181	192
4	72	Thindal	....	72 Thindal (Mel) ..	737	367	370
				69 Thindal (Kil) ..	261	127	134
5	8	Chithode	....	8 Chithode	4,111	2,123	1,988
				6 Nallagoundanpalayam.	293	143	150
6	2	Elavamalai	....	2 Elavamalai	3,506	1,757	1,749
				1 Karai Ellaipalayam ..	558	269	289
7	13	Elaipalayam	....	Elaipalayam ..	1,210	606	604
8		Kasipalayam	....	Erode ural (Survey No. 526–1292)	Included in L. C. 66		
9	12	Gangapuram	....	....	1,934	970	964
10	5	Mettunasuvampalayam ..	....	....	2,146	1,118	1,028
11	68	Muthampalayam	....	....	950	470	480
12	9	Perodu	....	9 Perodu	1,654	825	829
				10 Nochipalayam ..	203	114	89
13	• 74	Pichandampalayam and Puthur.	....	74 Pudur Pudupalayam ..	1,309	662	647
				70 Veppampalayam ..	722	357	365
14	53	Kadirampatti	....	53 Kadirampatti	495	265	230
				71 Pagalathampalayam ..	87	43	44
				54 Nanjanapuram (Nanjanpalayam).	496	261	235
15	56	Periasemur	....	....	3,395	1,682	1,713
				49 Koorapalayam ..	418	214	204
				73 Thottani	565	285	280
				51 Royapalayam	577	314	263
				52 Moolakkarai	284	143	141
16	50	Nasianur	....	50 Nasianur Attayampalayam.	3,536	1,796	1,740
				15 Samigoundanpalayam..	460	223	237
				14 Vettaiperiampalayam..	268	138	130
				11 Thayirpalayam ..	540	289	251
				Total ..	72,716	36,785	35,931

KODUMUDI PANCHAYAT UNION

Serial number	Location Code number	Name of panchayat	Date of formation	Location code/units of 1961 census constituting the panchayats formed after 31st March 1960	Persons	Males	Females
(1)	(2)	(3)	(4)	(5)	(6)	(7)	(8)
		CITY PANCHAYATS					
1	194	Kodumudi	....	....	8,812	4,435	4,377
2	182	Sivagiri	....	....	9,933	5,116	4,817
3	186	Vengambur	....	....	4,805	2,465	2,340
		VILLAGE PANCHAYATS					
1	189	Anjur (Murungipalayam) ..	....	....	2,905	1,427	1,478
2	191	Ayyampalayam	....	190 Vadivullamangalam ..	184	87	97
				191 Ayyampalayam ..	698	351	347
3	196	Avudaiyaparai	....	196 Avudaiyaparai ..	825	406	419
				197 Nagamanaickan-palayam.	609	295	314
4	195	Chennasamudram	....	....	4,626	2,307	2,319
5	192	Elunoothimangalam ..	....	192 Elunoothimangalam.	1,673	814	859
				193 Devakiammapuram ..	23	12	11
6	170	Kilambadi	....	170 Kilambadi	4,775	2,434	2,341
				173 Nanjaikeelambadi ..	434	222	212
7	180	Kollangoil	....	180 Kollangoil	5,217	2,657	2,560
				181 Ellaikadu	287	140	147
8	165	Kongudayampalayam ..	....	....	1,821	910	911
9	184	Kolathupalayam	....	....	4,983	2,543	2,440
10	183	Kondalam	....	....	2,435	1,218	1,217
11	174	Nanjaikolanalli	....	174 Nanjaikolanalli ..	1,225	619	606
				175 Punjaikolanalli ..	5,738	2,869	2,869
12	172	Pasur	....	....	2,202	1,103	1,099
13	185	Unjalur	....	....	2,538	1,283	1,255
14	188	Vallipuram	....	....	807	401	406
15	171	Vellottamparappu	....	....	819	412	407
16	187	Ichipalayam	....	....	3,593	1,836	1,757
				Total ..	71,967	36,362	35,605

MODAKURICHI PANCHAYAT UNION

Serial number	Location Code number	Name of panchayat	Date of formation	Location code/units of 1961 census constituting the panchayat formed after 31st March 1960	Persons	Males	Females
(1)	(2)	(3)	(4)	(5)	(6)	(7)	(8)
		CITY PANCHAYATS—*Nil.*					
		VILLAGE PANCHAYATS					
1	126	Avalpoondurai	....	....	7,146	3,587	3,559
2	108	Kanakapuram	....	....	2,278	1,173	1,105
3	109	Kulur	....	....	3,357	1,711	1,646
4	124	Modakurichi	....	....	6,059	3,090	2,969
5	115	Nanjai Uthukuli	....	115 Nanjai Uthukuli ..	3,280	1,653	1,627
				118 Kanagayampalayam	563	277	286
6	111	Modavandi Sathyamangalam.	....	....	3,805	1,849	1,956
7	113	Pudur	....	....	3,475	1,740	1,735
8	112	Muthugoundampalayam ..	....	....	2,798	1,406	1,392
9	121	Punjaikalamangalam ..	....	121 Punjaikalamangalam..	6,010	3,073	2,937
				122 Mathayeepalayam ..	231	127	104
10	120	Nanjaikalamangalam ..	....	....	717	337	380
11	114	Lakkapuram	....	114 Lakkapuram ..	2,744	1,371	1,373
				116 Do. ..	Uninhabited		
12	125	Poonduraisemur	....	....	1,773	884	889
13	110	Thuyyampoondurai ..	....	....	5,203	2,653	2,550
14	167	88. Velampalayam	....	....	2,451	1,259	1,192
				123 Thanathampalayam	246	129	117
15	169	Enjampalli	....	169 Enjampalli	3,616	1,842	1,774
16	168	Ezhumathur	....	....	5,043	2,526	2,517
17	164	Vadugapatti	....	....	5,655	2,741	2,914
18	127	Mukasi Hanumanpalli ..	....	....	2,640	1,312	1,328
19	128	Attavanai Hanumanpalli ..	....	....	2,987	1,481	1,506
20	166	Arachalur	....	....	7,097	3,564	3,533
21	179	Vilakethi	....	....	1,374	684	690
22	176	Pazhamangalam	....	....	1,940	1,031	909
23	178	Kangam	....	....	2,542	1 282	1,260
24	177	Kulavilakku	....	....	2,045	1,071	974
				Total ..	87,075	43,853	43,222

PERUNDURAI I PANCHAYAT UNION

Serial number	Location Code number	Name of panchayat	Date of formation	Location code/units of 1961 census constituting the panchayat formed after 31st March 1960	Persons	Males	Females
(1)	(2)	(3)	(4)	(5)	(6)	(7)	(8)
		CITY PANCHAYATS					
1	79	Perundurai	....	....	8,740	4,448	4,292
2	47	Karumandi Sellipalayam ..	....	....	7,930	4,069	3,861
		VILLAGE PANCHAYATS					
1	17	Kanjikoil	....	....	5,964	3,005	2,959
2	19	Peddampalayam	....	....	5,196	2,658	2,538
3	16	Mullampatti	....	....	2,907	1,457	1,450
4	48	Tiruvachi	....	....	2,101	1,903	1,008
5	145	Kandampalayam	....	....	806	401	405
6	20	Pandiampalayam	....	....	4,266	2,155	2,111
7	18	Pallapalayam	....	....	3,914	1,993	1,921
8	21	Nichampalayam	....	....	3,073	1,575	1,498
9	78	Vadamugamvellode	....	.... ..	4,881	2,450	2,431
10	76	Pungambadi	....	....	1,874	941	933
11	77	Kuttapalayam	....	....	1,296	675	621
12	106	Komaravalasu	....	106 Komaravalasu ..	138	68	70
				107 Vellampalayam ..	277	141	136
13	75	Koundachipalayam ..	....	....	3,150	1,596	1,554
14	129	Murugathozhuvu	....	.... ..	5,314	2,684	2,630
15	162	Basuvapatti	....	....	2,250	1,100	1,105
16	163	Kuppichipalayam	....	....	919	449	470
17	160	Ellaigramam	....	....	1,237	634	603
18	159	Pudupalayam	....	159 Pudupalayam ..	1081	550	531
				158 Orathupalayam ..	377	188	189
19	161	Ekkattampalayam	....	....	2,468	1,275	1,193
20	104	Mukasipulavanpalayam ..	....	....	636	337	299
21	105	Themmugamvellode ...	....	....	6,386	3,225	3,161
				Total ..	77,136	39,167	37,969

PERUNDURAI II PANCHAYAT UNION

Serial number	Location Code number	Name of panchayat	Date of formation	Location code/units of 1961 census constituting the panchayats formed after 31st March 1960	Persons	Males	Females
(1)	(2)	(3)	(4)	(5)	(6)	(7)	(8)
		CITY PANCHAYATS					
1	134	Chennimalai (Rural) ..	....	....	3,318	1,663	1,655
2	133	Chennimalai (P)	....	....	4,789	2,491	2,298
		VILLAGE PANCHAYATS					
1	22	Karukkanpalayam	25th February 1960 ..	....	1,522	747	775
2	23	Thingalur	....	....	2,732	1,428	1,304
3	46	Thudupatthy	....	Thudupathy, Pulakarai, Chinnamallampalayam.	5,396	2,738	2,658
4	82	Seenapuram	....	....	4,814	2,448	2,366
5	81	Sullipalayam	25th March 1960 ..	Nanittipalayam Thalayampalayam Sullipalayam Pattakarampalayam Kullampalayam	3,190	1,570	1,620
6	85	Periyaveerasangili	25th March 1960 ..	....	2,799	1,435	1,364
7	100	Vijayapuri	....	Agraharavijayamangalam Moongilpalayam Marappanaicknapalayam	4,346	2,240	2,106
8	80	Kambaliyampatti	....	Kambaliampatti Ponmudi	2,610	1,311	1,299
9	27	Thoranavani	20th May 1960 ..	....	1,978	1,013	965
10	26	Madathupalayam	15th July 1962 ..	....	554	272	282
11	25	Vettian kinaru	20th May 1960 ..	25 Vettian Kinaru ..	1,244	618	626
				24 Sungakkarampalayam	158	78	80
12	43	Pappampalayam	15th July 1960 ..	....	1,006	507	499
13	42	Polanaickenpalayam ..	15th July 1960 ..	....	661	322	339
14	45	Kellakulam	14th June 1960 ..	Kallakulam and Unjapalayam.	3,277	1,684	1,593
15	83	Karandipalayam	14th June 1960 ..	....	766	381	385
16		Pattakaranpalayan	22nd June 1960 ..	Included in L. C. 81 ..	..	..	..
17	102	Varapalayan	18th March 1960 ..	101 Kongampalayam ..	419	216	203
				102 Varapalayam ..	1,036	518	518
18	132	Ottaparai	....	132 Ottaparai	222	110	112
				131 Attavanai Pidariyur	3,672	1,834	1,838
19	84	Mettuputhur	20th May 1960 ..	....	1,021	505	516
20	130	Mukasipidariyur	....	....	5,141	2,648	2,493
21	103	Ingur	....	....	4,968	2,466	2,502
22	..	Panaiyampalli	23rd July 1960 ..	(Part of L. C. No. 134) ..	..	..	..
23	44	Sellappampalayam	....	....	730	384	346
24	..	Kullampalayam	22nd June 1960 ..	(Included in L. C. 81) ..	..	..	..
				Total ..	62,369	31,627	30,742

UTTUKULI PANCHAYAT UNION

Serial number	*Location Code number*	*Name of panchayat*	*Date of formation*	*Location code/units of 1961 census constituting the panchayat formed after 31st March 1960*	*Persons*	*Males*	*Females*
(1)	(2)	(3)	(4)	(5)	(6)	(7)	(8)
		CITY PANCHAYAT—*Nil.*					
		VILLAGE PANCHAYATS					
1	137	Sirukalinji	....	....	1,825	895	930
2	135	Koothampalayam	25th February 1960 ..	....	1,145	588	557
3	..	Palathozhuvu	23rd March 1960 ..	156 Punjaipalatholuvu ..	2,212	1,132	1,080
				157 Nanjaipalatholuvu ..	299	154	145
4	155	Kodumanal	25th March 1960 ..	....	812	426	386
5	136	Voipadi	22nd June 1960 ..	....	1,293	650	643
6	28	Chettikuttai	2nd July 1960 ..	28 Chettikuttai	581	282	299
				38 Valayapalayam ..	400	214	186
7	40	Ganapathipalayam	23rd March 1960 ..	Ganapathipalayam ..	912	478	434
8	39	Velampalayam	23rd March 1960 ..	16 Velampalayam.. ..	1,233	627	606
9	87	Erumaikaranpalayam ..	25th March 1960 ..	Erumakaranpalayam ..	446	214	232
10	86	Goonampatti	23rd March 1960 ..	....	852	407	445
11	97	Sengalipalayam	....	....	943	468	475
12	144	Muthampalayam	15th July 1960 ..	....	561	286	275
13	143	Sengapalli	....	....	3,297	1,683	1,614
14	99	Nadupatti	....	....	2,736	1,435	1,301
15	139	Reddipalayam	25th March 1960 ..	....	1,005	507	498
16	149	Punjai Uthukuli	....	....	4,291	2,156	2,135
17	140	Vadugapalayam	28th April 1960 ..	....	1,159	596	563
18	90	Kavuthampalayam	30th April 1959 ..	....	2,312	1,193	1,119
19	30	Pudupalayam	27th March 1960 ..	31 Mettupalayam ..	499	244	255
				30 Pudupalayam	1,005	495	510
20	32	Nalligoundanpalayam ..	17th July 1960 ..	Nalligoundanpalayam ..	686	348	338
21	29	Kurichi	18th July 1960 ..	....	690	336	354
22	91	Karumanjirai	23rd March 1960 ..	....	1,091	534	557
23	..	Koundanpalayam	11th February 1960 ..	Included in L.C. No. 145	..	..	..
24	33	Kumaragoundanpalayam ..	27th March 1960 ..	....	462	235	227
25	34	Idayapalayam	25th February 1960 ..	....	674	327	347
26	35	Kammalakuttai	25th February 1960 ..	....	511	275	236
27	89	Navakadu	12th March 1960 ..	....	760	378	382
28	37	Kunnathur	....	....	4,058	2,115	1,943
29	36	Nettichipalayam	16th March 1960 ..	....	527	264	263
30	88	Vellarveli	25th March 1960 ..	....	2,968	1,523	1,445
31	41	Chinniyampalayam	22nd February 1960	....	546	276	270
32	92	Sundakkampalayam ..	25th February 1960 ..	....	2,357	1,201	1,156
33	98	Puthur Pallapalayam ..	25th March 1960 ..	....	979	491	488

UTTUKULI PANCHAYAT UNION—*concld.*

Serial number	*Location Code number*	*Name of panchayat*	*Date of formation*	*Location code/units of 1961 census constituting the Panchayat formed after 31st March 1961*	*Persons*	*Males*	*Females*
(1)	(2)	(3)	(4)	(5)	(6)	(7)	(8)
			VILLAGE PANCHAYATS—*concld.*				
34	93	Chinnagoundanvalasu ...	23rd March 1960 ..	....	1,044	528	516
35	94	Vattalapathi	23rd March 1960 ..	....	1,015	507	508
36	96	Virumandampalayam ...	....	....	2,376	1,195	1,181
37	95	Velliyampathi	24th August 1960 ..	....	1,135	568	567
38	141	Kasthuripalayam	....	141. Kasthuripalayam ..	1,331	657	674
				142. Vadamugamkangayam-palayam.	1,065	537	528
39	148	Morathupalayam	... ...	148. Morattupalayam ...	3,071	1,512	1,559
40	147	Agrahara Periyapalayam ...	15th July 1960 ..	Agraharaperiapalayam excluding S. Nos. 60-A, 60-B, 61, 63 and 93.	953	457	496
41	146	Sirkar Periya Palayam ...	23rd August 1960 ..	....	1,788	862	926
42	150	Anaipalayam	....	....	1,628	804	824
43	151	Pallavarayanpalayam ..	30th April 1959 ..	....	707	356	351
44	154	Sirkar Kathangani	23rd March 1950 ..	154. Sirkar Kathangani ..	1,088	552	536
				153. Agrahara Kathangani.	368	180	188
45	152	Ichipalayam	30th April 1959 ..	....	661	333	328
46	138	Punjai Dalavoipalayam ..	....	....	2,128	1,064	1,064
				Total ..	66,485	33,545	32,940

3. ERODE TALUK

Location code and name of villages	Area in square miles	Occupied residential houses		Total number of persons enumerated			Scheduled Castes	
		Number of houses	Number of households	Total	Males	Females	Males	Females
(1)	(2)	(3)	(4)	(5)	(6)	(7)	(8)	(9)
1 Karai Elaipalayam, Pw, Tk.	0·64	127	137	558	269	289	93	96
2 Elavamalai, P, Pw, Tk.	3·26	931	931	3,506	1,757	1,749	274	296
3 Anainasuvampalayam, R, Pw, Tk.	1·17	68	68	161	78	83	16	23
4 Suriampalayam (P) P, D, Mcw, R, Pw, Ei, Ea, E.	3·95	1,293	1,326	6,451	3,354	3,097	924	851
5 Mettunasivampalayam, P, R, Pw, Ei, Ea, E.	1·92	519	550	2,146	1,118	1,028	224	215
6 Nallagoundanpalayam, P, R, Pw, Ei, Ea, E.	1·79	62	68	293	143	150	2	..
7 Kumilamparappur, P, R, Pw.	1·71	88	90	373	181	192	..	..
8 Chithode (P), P, H, D, Rhc, R, Pw, Ei, Ea, E.	0·42	829	830	4,111	2,123	1,988	195	169
9 Perodu, P, Pw...	2·08	388	389	1,654	825	829	199	184
10 Nochipalayam, Pw, Ei, Ea, E, Vh, Cs. ..	0·39	37	45	203	114	89	..	..
11 Thayirpalayam, P, R, Pw, Ei, Ea, E, Vh, Cs.	0·96	83	110	540	289	251	26	22
12 Gangapuram, P, R, Pw.	2·76	427	448	1,934	970	964	167	161
13 Elaipalayam, P, R, Pw.	1·24	265	280	1,210	606	604	206	184
14 Vellaiperiapalayam, R, Pw.	0·77	56	56	268	138	130	31	35
15 Samygoundanpalayam, R, Pw.	0·48	97	101	460	223	237	53	42
16 Mallampatty (P), P, Rhc, R, Pw.	13·86	578	634	2,907	1,457	1,450	245	255
17 Kanjikoil (P), P, M, H, L, Mcw, R, Pw. ..	6·90	1,331	1,331	5,964	3,005	2,959	567	562
18 Pallapalayam P, R, Pw, E.	6·18	825	849	3,914	1,993	1,921	383	396
19 Koilpalayam (P), P, Mcw, Pw.	0·47	1,268	1,271	5,196	2,658	2,538	374	350
20 Pandiampalayam, P, M, Hos.	3·66	1,046	1,046	4,266	2,155	2,111	319	296
21 Nichampalayam, P, R, Pw, Vh, Cs.	1·75	718	718	3,073	1,575	1,498	254	231
22 Kurukkampalayam, Pw.	2·52	383	383	1,522	747	775	106	87
23 Thingalur (P), P, H, D, Rhc, Mcw, MP, R, S, Pw, Ei, Ea, E, Cs.	4·07	607	627	2,732	1,428	1,304	183	137
24 Sungakkarampalayam (P), P, M, R, Pw, Ea, E.	0·50	39	39	158	78	80	..	..
25 Vettiankinaru, P, L, R, Pw, Ea, E.	1·62	301	335	1,244	618	626	68	84
26 Madathupalayam, P, R, Ea.	1·07	137	137	554	272	282	25	32
27 Thoranavavi, P, R, Pw, Ea, E.	2·97	498	498	1,978	1,013	965	147	152

28	Settikkuttai, P, Pw, Ea.	1·67	125	126	581	282	299	36	43
29	Kurichi, P, R, Pw, Ea, E.	2·02	162	165	690	336	354	79	82
30	Pudupalayam, P, Mcw, Pw.	1·31	207	217	1,005	495	510	45	43
31	Mettupalayam, P, Pw, Ea, E.	0·91	114	117	499	244	255	16	16
32	Nalligoundanpalayam, P, R, Pw, Ea, E. ..	1·11	163	163	686	348	338	76	69
33	Kumaragoundanpalayam, P, R, Pw, Ea, E.	1·41	109	114	462	235	227	48	42
34	Edayapalayam, P, R, Pw, Ea, E.	1·83	154	154	674	327	347	25	23
35	Kammalakuttai (P), P, R, Pw, Ea, E. ..	0·91	131	131	511	275	236	34	32
36	Nettichipalayam, P, Rhc, R, Pw.	0·45	139	139	527	264	263	23	22
37	Kunnathur (P), P, H, L, Hos, Rhc, Mcw, Mp, R, S, Pw, Ei, Ea, E, Vh, Cs.	1·56	914	929	4,058	2,115	1,943	176	190
38	Velayapalayam, P, Pw, Ea.	1·43	52	81	400	214	186	2	5
39	Velampalayam, P, R, Pw, Ea, E, Cs. ..	1·34	237	283	1,233	627	606	86	84
40	Ganapathipalayam, P, Pw, Ea, Cs.	1·34	168	194	912	478	434	70	64
41	Sinniampalayam, P, R, Pw.	1·88	113	113	546	276	270	33	29
42	Polanaickenpalayam, P, R, Pw, Ea, E. ..	1·55	144	147	661	322	339	88	91
43	Pappampalayam, P, L, R, Pw, Ea, E. ..	1·38	202	251	1,006	507	499	73	71
44	Chellappampalayam, P, R, Pw.	0·86	162	162	730	384	346	20	14
45	Kellakulam (P), P, R, Pw, Ea, E	4·87	695	695	3,277	1,684	1,593	265	267
46	Thudupathy (P), P, M, L, Mp, R, S, Pw, Ea, E.	0·94	1,164	1,173	5,396	2,738	2,658	343	345
47	Karumandachellipalayam (P), P, L, Rhc, Mp, R, S, Ei, Ea, E, Vh, Cs, B.	7·98	1,558	1,735	7,930	4,069	3,861	453	454
48	Thiruvachi, P, R, Pw.	3·62	424	456	2,101	1,093	1,008	152	142
49	Kurapalayam, P, Pw.	0·54	88	88	418	214	204	..	2
50	Nasianur (P), P, M, H, T, L, D, Mcw, R, Pw, Vh. Cs.	3·25	666	725	3,536	1,796	1,740	347	329
51	Rayapalayam, P. R. Pw.	0·44	136	136	577	314	263	74	59
52	Moolakkarai, Pw.	0·70	59	59	284	143	141	16	19
53	Kadirampatty, P. M. R. Pw.	1·32	90	109	495	265	230	33	32
54	Nanjanapuram, P.M.Pw.	0·82	77	114	496	261	235	41	37
55	Villarasampatti, P. R. Pw. Cs.	3·03	398	466	2,025	1,014	1,011	200	176
56	Periasemur, P. T. R. Pw. Ei. Ea. E. Cs. ..	4·01	730	781	3,395	1,682	1,713	266	236
57	Sirkarperia Agraharam, P. Pw. Ea.	0·95	102	135	578	285	293	102	93
59	Nanjai Dalavoipalayam	0·83			Uninhabited				
60	Vairapalayam	0·94			Do.				
61	Sirkar Sinna Agraharam	0·33			Do.				
62	Brahmana Sinna Agraharam	0·30			Do.				
63	Peelamedu	0·88			Do.				

3. ERODE TALUK—*contd.*

Location code and name of village	*Scheduled Tribes*		*Literate and educated persons*		*Total workers*		*A-I*		*A-II*	
	Males	*Females*	*Males*	*Females*	*Males*	*Females*	*Males*	*Females*	*Males*	*Females*
	(10)	(11)	(12)	(13)	(14)	(15)	(16)	(17)	(18)	(19)
1 Karai Elaipalayam	..	..	81	18	187	160	100	83	74	76
2 Elavamalai	..	..	524	134	1,230	924	605	435	226	178
3 Anainasuvampalayam	..	..	35	11	48	15	1	..	6	..
4 Suriampalayam (P)	..	..	1,148	251	2,215	1,284	686	419	233	233
5 Mettunasivampalayam	..	..	466	152	725	361	173	120	159	95
6 Nallagoundanpalayam	..	..	43	30	84	36	36	12	4	7
7 Kumilamparappur	..	..	69	8	132	24	118	12	1	..
8 Chithode, (P)	..	..	1,224	548	1,215	343	143	18	26	14
9 Perodu	..	..	210	24	575	531	318	318	110	109
10 Nochipalayam	..	..	44	2	89	67	63	50	11	12
11 Thayirpalayam	..	..	167	33	179	26	98	2	17	10
12 Gangapuram	..	..	338	54	673	514	395	319	129	141
13 Elaipalayam	..	..	155	38	421	200	237	82	75	18
14 Vellaiperiapalayam	..	..	28	3	97	18	43	3	34	12
15 Samygoundanpalayam	..	..	74	9	153	103	103	77	24	16
16 Mallampatty (P)	..	..	447	39	1,049	939	771	664	158	187
17 Kanjikoil (P)	..	..	1,091	250	1,987	1,563	905	630	340	431
18 Pallapalayam	..	..	640	137	1,423	1,187	890	797	220	180
19 Koilpalayam (P)	..	..	863	95	1,891	1,616	1,202	1,066	300	218
20 Pandiampalayam	..	..	608	126	1,536	1,191	919	739	303	267
21 Nichampalayam	..	..	308	81	1,161	799	828	502	217	207
22 Kurukkampalayam	..	..	146	16	548	372	318	254	94	40
23 Thingalur (P)	..	..	525	147	964	594	477	336	64	70
24 Sungakkarampalayam (P)	..	..	10	..	53	39	46	11	3	16
25 Vettiankinaru	..	..	250	33	462	290	310	135	24	71
26 Madathupalayam	..	..	79	22	178	67	69	5	1	1
27 Thoranavavi	..	..	313	69	716	276	391	107	28	24

28 Settikuttai	40	12	193	159	73	7	71	112
29 Kurichi	103	19	247	179	131	79	53	50
30 Pudupalayam	156	31	358	329	109	7	143	201
31 Mettupalayam	73	13	168	116	94	1	41	84
32 Nalligoundanpalayam	60	5	260	149	118	1	54	79
33 Kumaragoundanpalayam	55	7	167	124	86	10	28	65
34 Edayapalayam	52	12	253	209	142	84	..	24
35 Kammalakkuttai (P)	76	14	159	83	15	1	19	12
36 Nettichipalayam	100	17	164	55	77	12	36	3
37 Kunnathur (P)	1,171	401	1,296	561	202	39	95	112
38 Velayapalayam	69	18	148	88	108	46	1	3
39 Velampalayam	223	48	415	355	104	36	40	70
40 Ganapathipalayam	90	13	348	137	165	16	75	78
41 Sinniampalayam	63	4	193	144	103	94	20	23
42 Polanaickenpalayam	78	9	215	178	50	40	64	73
43 Pappampalayam	84	5	374	208	224	109	52	40
44 Chellappampalayam	182	27	262	210	178	156	..	..
45 Kellakulam (P)	395	57	1,223	684	720	359	222	144
46 Thudupathy (P)	1,082	383	1,813	1,479	615	546	177	205
47 Karumandachellipalayam (P)	1,915	719	2,584	1,373	830	658	292	240
48 Thiruvachi	373	36	734	471	439	246	35	81
49 Kurapalayam	100	14	145	145	110	114	19	21
50 Nasianur (P)	770	229	1,200	424	508	76	267	204
51 Rayapalayam	65	3	218	182	105	80	96	98
52 Moolakkarai	18	..	103	87	76	71	22	16
53 Kadirampatty	23	..	189	161	110	94	66	59
54 Nanjanapuram	35	5	178	138	81	80	32	18
55 Villarasampatti	427	105	721	637	483	467	133	128
56 Periasemur	673	160	1,036	784	403	229	76	185
57 Sirkarperia Agraharam	70	10	189	107	84	33	18	..
59 Nanjai Dalavoipalayam			Uninhabited					
60 Vairapalayam			Do.					
61 Sirkar Sinna Agraharam			Do.					
62 Brahmana Sinna Agraharam			Do.					
63 Peelamedu			Do.					

3. ERODE TALUK—*contd.*

Location code number and name of villages	*A-III*		*A-IV*		*A-V*		*A-VI*		*A-VII*	
	Males	*Females*	*Males*	*Females*	*Males*	*Females*	*Males*	*Females*	*Males*	*Females*
	(20)	(21)	(22)	(23)	(24)	(25)	(26)	(27)	(28)	(29)
1 Kara Elaipalayam	..	..	3	..	3	..	1	..	..	..
2 Elavamalai	12	8	18	22	33	1	19	2	16	10
3 Anainasuvampalayam	..	..	2	..	2	..	1	..	11	3
4 Suriampalayam (P)	88	134	195	140	266	3	194	17	101	18
5 Mettunasivampalayam	5	2	23	5	75	7	7	1	67	17
6 Nallagoundanpalayam	..	..	13	10	9	..	3	..	1	..
7 Kumilamparappur	..	1	1	..	1	..	..	1	2	1
8 Chithode (P)	..	3	378	193	87	13	19	8	278	21
9 Perodu	..	1	65	36	16	..	..	..	1	..
10 Nochipalayam	..	..	10	5	..	..	..	..	..	..
11 Thayirpalayam	4	2	51	2	..	..	..	..	..	..
12 Gangapuram	..	..	64	22	17	..	22	7	2	1
13 Elaipalayam	16	11	16	17	20	..	12	..	2	3
14 Vellaiperiapalayam	..	..	9	2	7	..	..	..	1	..
15 Samygoundanpalayam	..	..	8	9	7	..	..	..	1	..
16 Mallampatty (P)	1	1	53	15	6	..	6	2	4	1
17 Kanjikoil (P)	9	6	583	447	14	..	17	12	35	10
18 Pallapalayam	2	..	163	126	4	1	54	35	13	1
19 Koilpalayam (P)	40	23	170	132	33	13	17	3	13	3
20 Pandiampalayam	13	1	169	104	2	..	17	4	7	7
21 Nichampalayam	2	..	54	44	..	..	4	3	4	3
22 Kurukkampalayam	..	..	80	34	6	2	1	..	6	1
23 Thingalur (P)	8	3	227	145	20	..	5	..	34	2
24 Sungakkarampalayam (P)	..	..	4	12	..	..	..	..	..	..
25 Vettiankinaru	..	5	102	64	2	..	..	..	..	..
26 Madathupalayam	..	1	61	41	1	..	6	3	1	2
27 Thoranavavi	3	..	88	21	1	..	15	2	6	2

28 Settikkuttai	..	..	..	..	..	..	..	30	26	2	2	1	1	1	2
29 Kurichi	..	..	..	..	..	..	..	27	25	..	..	10	8	4	7
30 Pudupalayam	..	..	..	..	..	1	..	96	116	..	..	1	..	3	3
31 Mettupalayam	..	..	..	..	..	..	..	14	30	2	..	1	..	7	1
32 Nalligoundanpalayam	..	..	..	..	..	..	..	76	59	1	..	2	..	4	4
33 Kumaragoundanpalayam	..	..	..	..	..	..	..	13	16	..	..	..	..	2	..
34 Edayapalayam	..	..	..	..	..	1	..	33	36	..	..	..	..	13	1
35 Kammalakkuttai	..	..	..	..	..	1	..	24	19	3	..	..	..	14	4
36 Nettichipalayam	..	..	..	..	..	..	..	26	38	..	..	2	..	16	..
37 Kunnathur	..	..	..	..	..	26	3	127	131	182	35	53	2	199	50
38 Velayapalayam	..	..	..	..	..	..	..	21	20	1	..	..	..	1	1
39 Velampalayam	..	..	..	..	..	7	4	214	228	11	..	10	2	8	4
40 Ganapathipalayam	..	..	..	..	..	4	1	69	28	10	..	1	1	3	1
41 Sinniampalayam	..	..	..	..	..	..	..	49	22	..	..	..	..	10	1
42 Polanaickenpalayam	..	..	..	..	..	..	..	91	64	..	..	..	..	8	..
43 Pappampalayam	..	..	..	..	..	..	..	86	57	1	..	..	..	..	..
44 Chellappampalayam	..	..	..	..	..	2	..	47	21	3	..	..	..	8	7
45 Kellakulam	..	..	..	..	..	1	..	131	74	15	..	42	1	16	3
46 Thudupathy	..	..	..	..	..	1	4	655	545	44	14	15	5	115	15
47 Karumandachellipalayam	..	..	..			21	27	140	88	185	34	121	32	295	47
48 Thiruvachi	..	..	..	..	..	1	6	155	58	16	3	15	3	6	1
49 Kurapalayam	..	..	..	..	..	..	3	..	1	1	..	..	..	7	2
50 Nasianur	..	..	..	..	..	..	2	215	70	23	1	33	7	39	10
51 Rayapalayam	..	..	..	..	..	..	1	10	2	1	..	..	..	3	..
52 Moolakkarai	..	..	..	..	..	..	..	..	..	..	..	..	..	..	..
53 Kadirampatty	..	..	..	..	..	..	..	3	3	2	..	..	1	..	..
54 Nanjanapuram	..	..	..	..	..	..	..	7	8	16	..	3	1	..	..
55 Villarasampatti	..	..	..	..	..	28	13	20	15	7	..	8	3	5	1
56 Periasemur	..	..	..	..	..	9	18	21	9	147	34	50	36	51	9
57 Sirkarperia Agraharam		..	..	..	..	..	..	..	..	43	..	..	..	1	..
59 Nanjai Dalavoipalayam		..	..	..						Uninhabited.					
60 Vairapalayam	..	..	..	..	..					Do.					
61 Sirkar Sinna Agraharam		..	..	..						Do.					
62 Brahmana Sinna Agraharam	..	..	..							Do.					
63 Peelamedu	..	..	..	..	..					Do.					

3. ERODE TALUK—*contd.*

Location code number and name of village	*A-VIII*		*A-IX*		*B-X*		*Name of panchayat in which it is now included with date of inclusion with other components, if any*
	Males	*Females*	*Males*	*Females*	*Males*	*Females*	
	(30)	(31)	(32)	(33)	(34)	(35)	(36)
1 Karai Elaipalayam	..	..	6	1	82	129	Karai Elaipalayam merged with L. C. No. 2.
2 Elavamalai	7	..	294	268	527	825	Elavamalai included with L. C. No. 1.
3 Anainasuvampalayam	1	..	24	12	30	68	Anainasuvampalayam merged with L. C. 4.
4 Suriampalayam (P)	16	..	436	320	1,139	1,813	Suriyampalayam (P.) included L. C. Nos. 3 and 7.
5 Mettunasivampalayam	52	1	164	113	393	667	....
6 Nallagoundanpalayam	..	..	18	7	59	114	Nallagoundampalayam merged with L. C. No. 8.
7 Kumilamparappur	1	..	8	9	49	168	Kumilamparuppur merged with L. C. No. 7.
8 Chithode (P)	12	..	272	73	908	1,645	Chithodu included with L. C. No. 6.
9 Perodu	..	..	65	67	250	298	Perodu included with L. C. Nos. 10, 74 and 70.
10 Nochipalayam	..	..	5	..	25	22	Nochipalayam merged with L. C. No. 9.
11 Thayirpalayam	..	..	9	10	110	225	Thayirpalayam merged with L. C. No. 50.
12 Gangapuram	2	..	42	24	297	450	....
13 Elaipalayam	2	..	41	69	185	404	....
14 Vellaiperiapalayam	..	..	3	1	41	112	Vellaiperiapalayam merged with L. C. No. 50.
15 Samygoundanpalayam	..	..	10	1	70	134	Samygoundampalayam merged with L.C.No. 50.
16 Mallampatty (P)	..	..	50	69	408	511	....
17 Kanjikoil	4	..	80	27	1,018	1,396	....
18 Pallapalayam	3	..	74	47	570	734	....
19 Koilpalayam	2	..	114	158	767	922	....
20 Pandiampalayam	..	..	106	69	619	920	....
21 Nichampalayam	..	..	52	40	414	699	....
22 Kurukkampalayam	..	..	43	41	199	403	Kurukkampalayam, 25th February 1960.
23 Thingalur	14	..	115	38	464	710	....
24 Sungakkarampalayam	..	..	..	..	25	41	Sungakkarampalayam merged with L. C. No. 25.
25 Vettiankinaru	1	..	23	15	156	336	Vettiankinaru, 20th May 1960, included with L. C. No. 24.
26 Madathupalayam	1	..	38	14	94	215	Madathupalayam, 15th July 1962.
27 Thoranavavi	1	..	183	120	297	689	Thoranavavi, 20th May 1960.

28 Settikkuttai	..	..	..	
29 Kurichi	..	..	..	
30 Pudupalayam	..	..	..	
31 Mettupalayam	..	..	..	
32 Nalligoundanpalayam	..	..	..	
33 Kumaragoundanpalayam	..	..	..	
34 Edayapalayam	..	..	..	
35 Kammalakkuttai (P)	..	..	2	..
36 Nettichipalayam	..	..	1	1
37 Kunnathur (P)	..	..	54	..
38 Velayapalayam	..	..	..	..
39 Velampalayam	..	..	1	..
40 Ganapathipalayam	..	..	..	..
41 Sinniampalayam	..	..	..	..
42 Polanaickenpalayam	..	..	..	..
43 Pappampalayam	..	..	..	..
44 Chellappampalayam	..	..	1	..
45 Kellakulam (P)	..	..	..	..
46 Thudupathy (P)	..	..	11	..
47 Karumandachellipalayam (P)		..	85	..
48 Thiruvachi	..	..	2	..
49 Kurapalayam	..	..	..	..
50 Nasianur(P)	..	..	3	..
51 Rayapalayam	..	..	..	..
52 Moolakkarai	..	..	..	..
53 Kadirampatty	..	..	..	..
54 Nanjanapuram	..	..	..	..
55 Villarasampatti	..	..	1	..
56 Periasemur	..	..	16	..
57 Sirkarperia Agraharam		..	..	..
59 Nanjai Dalavoipalayam		..	..	
60 Vairapalayam	..	..	..	
61 Sirkar Sinna Agraharam		..	..	
62 Brahamana Sinna Agraharam			..	
63 Peelamedu	..	..	..	

10	9	89	140	Settikkottai, 2nd July, 1960, included with L. C. No. 38.
22	10	89	175	Kurichi, 18th July, 1960.
5	2	137	181	Pudupalayam, 27th March, 1960, included with L. C. No. 31.
9	..	76	139	Mettupalayam, 27th March, 1960, merged with L. C. 30.
5	6	88	189	Nelligoundanpalayam, 17th July, 1960.
38	33	68	103	Kumaragoundanpalayam, 27th March' 1960.
64	64	74	138	Edayapalayam, 25th February, 1960
81	47	116	153	Kamalakuttai, 12th March, 1960.
6	1	100	208	Nettichipalayam, 16th March, 1960.
358	189	819	1,382	....
16	18	66	98	Velayapalayam, 2nd July, 1960, merged with L. C. No. 28.
20	11	212	251	Velampalayam, 23rd March, 1960.
21	12	130	297	Ganapathipalayam, 23rd March, 1960.
11	4	83	126	Sinniayampalayam, 22nd February, 1960.
2	1	107	161	Polanaickenpalayam, 15th July, 1960.
11	2	133	291	Pappampalayam, 15th July, 1960.
23	26	122	136	....
76	103	461	909	Kellakulam, 14th June, 1960.
180	145	925	1,179	....
615	247	1,485	2,488	....
65	73	359	537	....
8	4	69	59	Kurapalayam, included with L. C. Nos. 51, 52, 73.
112	54	596	1,316	Nasianur included with L.C. Nos. 11 14, 15.
3	1	96	81	Rayapalayam merged with L.C. No. 49.
5	..	40	54	Moolakkarai merged with L.C. No. 49.
8	4	76	69	Kadirampatti included with L.C. Nos. 54 and 71.
39	31	83	97	Nanjanapuram merged with L.C. No. 54.
36	10	293	374	Do.
263	264	646	929	Do.
43	74	96	186	Sirkar Peria Agraharam merged with L.C. No. 58.
	Uninhabited.			Nanjai Dalavoipalayam merged with L.C. No. 58.
	Do.			Vairapalayam merged with L.C. No. 58.
	Do.			Sirkar Sinna Agraharam merged with L.C. No. 58.
	Do.			Brahmana Sinna Agraharam merged with L.C. No. 58.
	Do.			Peelamedu merged with L.C. No. 58.

3. ERODE TALUK—*contd.*

Location code number and name of village	Areas in square miles	Occupied residential houses		Total number of persons enumerated			Scheduled Castes	
		Number of houses	Number of households	Total	Males	Females	Males	Females
(1)	(2)	(3)	(4)	(5)	(6)	(7)	(8)	(9)
64 Vendipalayam	1·25			Uninhabited.				
67 Surampatty, P. R. Pw. Ei. Cs.	1·37	477	682	2,933	1,469	1,464	161	124
68 Muthampalayam, P. R. Pw.	1·24	185	211	950	470	480	39	49
69 Thindal (P), P. M. R. Pw. Cs.	2·27	26	65	261	127	134	5	1
70 Veppampalayam, P. Rhc. R. Pw. Ei. Ea. E. Vh. Cs.	1·63	118	162	722	357	365	74	66
71 Puvalathampalayam, R. Pw.	0·36	22	22	87	43	44	..	..
72 Thindal, (N. P.) P., L. R. Pw. Vh.	..	147	171	737	367	370	43	43
73 Thottani, P. R. Pw.	0·53	131	131	565	285	280	97	85
74 Puthur Pudupalayam, P. L. Mp. R. Pw. Cs.	2·55	256	288	1,309	662	647	29	36
75 Kavandachipalayam, P. L. R. Pw. Cs. ..	4·07	343	537	3,150	1,596	1,554	145	173
76 Pungambadi (P), P. R. Pw.	3·23	304	422	1,874	941	933	112	111
77 Kuttapalayam (P), P. R. Pw.	9·52	298	298	1,296	675	621	36	39
78 Vadamugamvellodu (P), P. D. Mcw, Mp, R. Pw. Vh. Cs. B.	..	1,021	1,089	4,881	2,450	2,431	319	400
79 Perundurai, P. M. H. L. D. Rhc. Mcw, Mp. R. S. Pw. Ei. Ea. E.	9·02	1,897	1,935	8,740	4,448	4,292	589	635
80 Kambliampatti, P. L. S. Pw. Ei. E.	3·02	665	682	2,610	1,311	1,299	180	186
81 Sullipalayam, P. Mp. R. Pw. Ea. E. Cs. B.	5·18	691	707	3,190	1,570	1,620	199	181
82 Seenapuram (P), P. M. L. R. S. Pw. Ea. E. B.	2·56	1,107	1,107	4,814	2,448	2,366	215	164
83 Karandipalayam, P. Mcw. R. Pw.	1·49	151	168	766	381	385	71	70
84 Mettupudur (P), P. R. S. Pw.	1·84	226	244	1,021	505	516	54	53
85 Periaveerasangili (P), P. M. L. R. Pw. Ei. E.	4·61	620	620	2,799	1,435	1,364	34	33
86 Koonampatty (P), P. R. Pw.	1·21	194	194	852	407	445	61	67
87 Erumaikarampalayam (P), R. Pw.	0·59	123	123	446	214	232	35	21
88 Vellaraveli, (P) P. R. Pw.	2·26	560	681	2,968	1,523	1,445	159	161
89 Navakkadu (P) P. R. Pw.	0·69	179	179	760	378	382	197	207
90 Kavuthampalayam, P. R. Pw. Ea. Cs. ..	3·28	523	528	2,312	1,193	1,119	216	213
91 Karumanjerai (P), P. Pw. Ea.	1·46	285	285	1,091	534	557	73	71
92 Sundakkampalayam, P. R. Pw.	2·88	560	560	2,357	1,201	1,156	182	171
93 Sinniagoundanvalasu, P. Pw.	1·48	265	265	1,044	528	516	32	36
94 Vattalapatty, P. R. Pw.	1·92	184	242	1,015	507	508	164	181
95 Velliampatti, P. M. R. Pw. Ea. Cs.	1·15	200	217	1,135	568	567	147	133
96 Nirumandapalayam, P. H. R. Pw. Ea. Cs. ..	4·06	540	566	2,376	1,195	1181	221	197

97 Sengalipalayam, (P), P. R. Pw.	1·96	224	226	943	468	475	91	85
98 Puthur Pudupalayam, P. R.Pw. Tk. Ea. Cs.	4·65	202	217	979	491	488	136	159
99 Nadupatty (P), P. R. Pw.	1·98	590	612	2,736	1,435	1,301	134	122
100 Vijayapuri, (P), P. M. L. Mcw. R. S. Ei. E...	5·53	931	931	4,346	2,240	2,106	116	149
101 Kongampalayam P. R. Pw. Riv.	0·69	99	99	419	216	203	29	24
102 Varapalayam, P. R. Pw.	0·96	243	246	1,036	518	518	15	21
103 Ingur (P), P.M.L. R. Pw. Ea. E. Vh. Cs. B. ..	5·51	1,107	1,130	4,968	2,466	2,502	336	348
104 Mukasipulavanpalayam, P. R. Pw.	1·17	132	141	636	337	299	48	39
105 Thenmugamvellodu, P. M. L, Mcw. R. Pw. ..	12·56	1,496	1,501	6,386	3,225	3,161	693	627
106 Komaravalasu		33	33	138	68	70	..	..
107 Velampalayam	0·42	64	64	277	141	136	30	34
108 Kanagapuram, P. Mcw. R. Pw.	2·99	368	513	2,278	1,173	1,105	169	152
109 Kulur (P)	12·59	595	743	3,357	1,711	1,646	293	257
110 Thiyyanpoondurai, P. H. R. Pw. Cs. ..		906	1,129	5,203	2,653	2,550	463	445
111 Sathyamangalam (P), P. R. Pw.	3·78	832	933	3,805	1,849	1,956	167	163
112 Muthugoundenpalayam	..	602	646	2,798	1,406	1,392	222	235
113 Puthur, P, Mcw., R. Pw. Ei. E. Cs.	4·66	639	647	3,475	1,740	1,735	329	262
114 Pungalakkapuram, (P) , P. R. Pw. E. ..	1·96	522	651	2,744	1,371	1,373	185	200
115 N. Uthukuli, (P), P. Mcw. R. Pw. E. Cs. ..	6·23	744	783	3,280	1,653	1,627	267	257
116 N. Lakkapuram (P)	0·28			Uninhabited.				
117 Sethambur	1·15			Do.				
118 Kangayampalayam, P. Mcw. Pw.	0·97	100	125	563	277	286	97	102
119 Karukkapalayam, P. M. R. Pw.	0·97			Uninhabited.				
120 N. Kalamangalam, P. R. Pw.	1·38	177	182	717	337	380	22	19
121 Punjaikalamangalam, P. Hos. Rhc. R. Pw. Ei. E. Cs.	6·34	1,427	1,515	6,010	3,073	2,937	436	405
122 Muthayeepalayam, P, Hos., Mcw., R, Pw.		55	57	231	127	104	7	5
123 Thanathampalayam, R, Pw.	0·58	55	60	246	129	117	48	37
124 Modakurichi, P.M., Rhc., Mcw., R, Pw., E., Cs., B.	6·41	1,279	1,356	6,059	3,090	2,969	610	583
125 Pundurisemur, P, R, Pw.	2·99	346	409	1,773	884	889	141	162
126 Avalpumdurai, (P), P. H. Rhc., R, Pw., Vh.	13·21	1,257	1,519	7,146	3,587	3,559	315	561
127 Mukasiammanpalli (P), P, Hos., Pw. ..	3·27	557	592	2,640	1,312	1,328	175	170
128 Attavaniammanpalli, P, M, Mcw., Pw. ..	6·42	566	699	2,987	1,481	1,506	287	318
129 Murungatholuvu, P. R. Pw.	10·76	1,155	1,160	5,314	2,684	2,630	319	309
130 Mukasipidariyur, (P) P. M. L. R. Ei. Ea. ..	6·23	909	1,086	5,141	2,648	2,493	221	221
131 Attavanaipidariyur, P, Hos., R, S, Pw., Ei., Ea., E, Vh., Cs.	3·59	828	839	3,672	1,834	1,838	129	147
132 Otaparai (P)	—	55	55	222	110	112	—	—
133 Chenniamalai (P), P. R. Pw., ...		696	985	4,789	2,491	2,298	—	—
134 Chennimalai (Rural) P. H. L. D. Hos., Rhc., Mcw., Mp. R. S. Ea. E. Vh. Cs., B.	9·60	585	760	3,318	1,663	1,655	217	250
135 Kolathupalayam, P. R. Pw. B. ..	**2·22**	**211**	**284**	**1,145**	**588**	**557**	**180**	**176**

3. ERODE TALUK—*contd.*

Location code number and name of village	Scheduled Tribes		Literates and educated persons		Total workers		A-I		A-II	
	Males	Females	Males	Females	Males	Females	Males	Females	Males	Females
	(10)	(11)	(12)	(13)	(14)	(15)	(16)	(17)	(18)	(19)
64 Vendipalayam					Uninhabited.					
67 Surampatty	..	..	761	158	907	498	130	43	99	117
68 Muthampalayam	..	..	94	13	324	286	193	221	54	49
69 Thindal (P)	..	..	87	5	93	92	75	80	1	4
70 Veppampalayam	..	..	123	33	228	224	151	173	31	44
71 Pugalathampalayam	..	..	18	..	32	35	24	26	5	8
72 Thindal (N.P.)	..	..	155	29	252	213	111	117	72	67
73 Thottani	..	..	54	6	196	177	112	115	21	6
74 Puthur Pudupalayam	..	..	261	41	457	402	329	328	10	15
75 Kavandachipalayam	..	..	754	140	1,022	441	412	176	47	25
76 Pungambadi (P)	..	..	368	29	696	653	465	478	126	123
77 Kuttapalayam (P)	..	..	276	29	481	347	174	144	29	29
78 Vadamugamvellodu (P)	..	..	868	138	1,603	1,293	841	759	114	127
79 Perundurai	..	..	2,038	724	2,737	1,230	914	573	270	182
80 Kambliampatti	..	..	456	66	905	457	477	251	79	40
81 Sullipalayam	..	..	511	121	1,032	657	429	311	159	120
82 Seenapuram (P)	..	..	861	218	1,679	1,476	798	769	167	151
83 Karandipalayam	..	..	83	17	263	191	139	141	42	26
84 Mettupudur (P)	..	..	180	51	363	136	171	47	8	..
85 Periaveerasangili (P)	..	..	532	126	965	641	249	107	146	168
86 Koonampatty (P)	..	..	117	28	273	207	95	60	41	16
87 Erumaikarampalayam (P)	..	..	94	19	141	88	63	5	6	2
88 Vellaraveli (P)	..	..	424	59	1,028	812	241	148	110	98
89 Navakkadu (P)	..	..	64	16	234	171	42	8	86	45
90 Kavuthampalayam	..	..	388	48	832	423	289	30	139	57
91 Karumanchirai (P)	..	..	139	13	350	273	105	6	37	110
92 Sundakkampalayam	..	..	413	71	783	501	248	87	131	99
93 Sinniagoundanvalasu	..	..	133	13	389	254	192	102	41	40
94 Vattalapatty	..	..	196	26	337	148	189	64	5	9
95 Velliampatti	..	..	343	92	298	26	60	1	24	..
96 Nirumandapalayam	..	..	327	42	819	359	420	104	137	104

97	Sengalipalayam (P),	166	26	329	145	157	29	62	34
98	Puthurpudupalayam	77	4	353	303	170	52	29	125
99	Nadupatty (P)	431	84	978	526	399	135	50	31
100	Vijayapuri (P)	978	335	1,462	953	432	320	67	28
101	Kongampalayam	83	8	158	85	61	42	28	21
102	Varapalayam	154	7	350	98	231	15	9	13
103	Ingur (P)	746	147	1,611	1,379	716	733	162	135
104	Mukasipulavanpalayam	127	10	236	105	102	23	23	3
105	Thenmugamvellodu	1,085	142	2,063	1,105	1,049	568	103	16
106	Komaravalasu	40	22	46	19	38	18	5	1
107	Velampalayam	30	2	97	64	67	58	17	3
108	Kangapuram	358	87	882	726	589	527	75	70
109	Kulur (P)	442	83	1,181	703	617	385	251	170
110	Thiyyanpoondurai	620	129	1,913	1,462	1,141	878	411	390
111	Sathyamangalam (P)	463	49	1,190	981	769	673	109	141
112	Muthugoundanpalayam	590	175	925	761	468	385	23	17
113	Puthur	471	109	1,180	843	527	499	265	302
114	Pungalakkapuram (P)	567	152	852	573	230	118	320	393
115	N. Uthukuli (P)	616	194	1,093	844	340	183	115	122
116	N. Lakkapuram (P)	Uninhabited.							
117	Sethambur	Do.							
118	Kangayampalayam	118	22	178	166	82	68	6	..
119	Karukkapalayam	Uninhabited.							
120	N. Kalamangalam	119	18	235	203	144	115	65	81
121	Punjaikalamangalam	1,199	269	2,113	1,362	998	613	420	251
122	Muthayeepalayam	69	16	84	48	56	30	14	14
123	Thanathampalayam	31	4	94	88	49	12	11	47
124	Modakurichi	1,367	449	2,060	1,355	1,016	649	467	457
125	Pundurisenur	273	40	596	523	350	318	62	43
126	Avalpundurai (P)	1,172	355	2,363	1,598	1,174	842	229	158
127	Mukasiammanpalli (P)	596	153	904	334	529	225	63	45
128	Attavanaiammanpalli	486	118	1,027	445	543	253	131	48
129	Marungatholuvu	922	192	1,876	1,581	1,031	928	139	151
130	Mukasipidariyur (P)	1,198	308	1,761	1,256	607	552	50	53
131	Attavanaipidariyur	847	194	1,191	554	197	179	32	..
132	Otaparai (P)	50	5	83	3	31	..	2	..
133	Chenniamalai (P)	1,798	818	1,421	483	13	9	1	..
134	Chennimalai (Rural)	449	62	1,220	773	550	258	87	181
135	Kolathupalayam	154	6	424	263	188	116	90	60

3. ERODE TALUK—*contd.*

Location code number and name of village	A-III		A-IV		A-V		A-VI		A-VII	
	Males	Females	Males	Females	Males	Females	Males	Females	Males	Females
	(20)	(21)	(22)	(23)	(24)	(25)	(26)	(27)	(28)	(29)
64 Vendipalayam					Uninhabited					
67 Surampatty	3	13	6	6	194	29	225	192	62	17
68 Muthampalayam	9	2	4	6	3	..	22	4	7	2
69 Thindal (P)	..	..	3	7	5	..	1	..	4	1
70 Veppampalayam	..	..	26	..	1	..	..	..	5	..
71 Pugalathampalayam	..	..	..	..	..	..	..	..	2	..
72 Thindal (N.P.)	..	..	11	11	33	5	..	..	13	1
73 Thottani	..	1	26	2	..	..	..	..	..	..
74 Puthur Pudupalayam	..	..	38	20	4	..	7	..	2	2
75 Kavandachipalayam	..	..	340	107	5	..	6	..	5	1
76 Pungambadi (P)	6	2	47	32	9	..	..	..	3	..
77 Kuttapalayam (P)	41	..	161	113	22	13	5	3	..	2
78 Vadamugamvellodu (P)	37	45	252	163	34	8	52	40	41	16
79 Perundurai	6	..	563	226	115	40	47	24	334	31
80 Kambliampatti	27	30	161	52	5	7	7	1	14	5
81 Sullipalayam	15	16	308	161	20	..	24	..	13	10
82 Seenapuram	1	5	532	429	22	..	50	..	22	35
83 Karandipalayam	2	1	70	14	..	..	..	..	3	1
84 Mettupudur (P)	..	..	132	83	26	..	12	..	4	2
85 Periaveerasangili (P)	4	1	478	328	19	10	2	..	26	3
86 Koonampatty (P)	15	6	84	94	4	..	1	..	10	3
87 Erumaikarampalayam (P)	..	..	45	60	1	..	2	..	2	..
88 Vellaraveli (P)	3	1	547	502	28	1	25	10	22	11
89 Navakkadu (P)	5	..	48	39	13	..	..	..	9	..
90 Kavuthampalayam	1	4	223	183	26	..	7	..	4	3
91 Karumanchirai (P)	..	..	141	106	2	2	3	..	7	8
92 Sundakkampalayam	..	..	234	211	4	..	2	..	19	4
93 Sinniagoundanvalasu	7	1	94	95	15	2	4	1	23	5
94 Vattalapatty	8	3	24	28	2	..	7	..	6	1
95 Velliampatti	..	..	112	22	13	..	4	..	27	..
96 Nirumandapalayam	13	12	86	79	17	3	24	1	16	4

97	Sengalipalayam (P)	..	..	..	..	..	..	56	65	3	1	4	2	..	..
98	Puthur-Pudupalayam	..	..	..	..	9	3	26	21	5	10	21	13	4	..
99	Nadupatty (P)	..	..	..	..	4	..	329	277	33	6	3	1	35	11
100	Vijayapuri (P)	..	..	..	..	3	..	561	423	52	10	54	13	91	23
101	Kongampalayam	..	..	..	..	..	..	18	18	1	..	1	..	44	..
102	Varapalayam	..	..	..	..	55	5	20	57	8	..	1	1	..	..
103	Ingur (P)	..	..	..	..	59	50	359	269	29	10	70	33	11	7
104	Mukasipulavanpalayam	..	..	..		5	1	83	41	..	..	..	..	1	..
105	Thenmugamvellodu	..	..	..	..	48	12	248	170	187	11	24	..	12	6
106	Komaravalasu	..	..	..	..	..	..	..	..	1	..	..	..	2	..
107	Velampalayam	..	..	..	..	4	..	1	..	2	..	1	2	..	..
108	Kanagapuram	..	..	..	..	3	..	107	4	1	44	..	..	23	11
109	Kulur (P)	..	..	..	..	32	7	39	12	40	1	25	7	11	1
110	Thiyyanpoondurai	..	..	..	..	22	19	89	66	88	4	17	12	13	2
111	Sathyamangalam (P)	..	..	..	..	15	6	90	16	28	2	14	4	42	13
112	Muthugoundanpalayam	..	..	..		36	12	8	4	26	..	14	2	28	2
113	Puthur	..	..	..	..	15	1	16	8	144	1	36	12	62	3
114	Pungalakkapuram (P)	..	..	..	..	11	1	70	43	69	..	29	9	50	4
115	N. Uthukuli (P)	..	..	..	..	26	6	165	127	33	12	50	35	16	5
116	N. Lakkapuram (P)	..	..	..	..					Uninhabited.					
117	Sethambur	..	..	..	..					Do.					
118	Kangayampalayam	..	..	..	..	1	7	26	15	..	..	..	..	4	1
119	Karukkapalayam	..	..	..	..					Uninhabited.					
120	N. Kalamangalam	..	..	..	..	..	..	3	2	8	2	1	..	4	1
121	Punjaikalamangalam	..	..	..	..	10	..	206	128	43	7	81	48	47	12
122	Muthayee-palayam	..	..	..	..	3	..	1	..	2	..	4	1	..	..
123	Thanathampalayam	..	..	..	..	..	..	1	1	..	..	..	..	..	..
124	Modakurichi	..	..	..	..	11	..	74	49	67	8	52	36	40	6
125	Pundurisemur	..	..	..	..	..	..	66	44	9	..	4	1	5	..
126	Avalpundurai (P)	..	..	..	..	52	26	347	122	63	5	37	7	58	14
127	Mukasiammanpalli (P)	..	..	..	..	1	7	173	32	26	..	18	..	31	2
128	Attavaniammanpalli	..	..	..	..	15	2	186	37	16	..	24	4	8	3
129	Murungatholuvu	..	..	..	..	10	10	400	249	60	12	38	24	19	1
130	Mukasipidariyur (P)	..	..	..	..	21	3	621	436	208	104	30	23	47	5
131	Attavaniapidariyur	..	..	..	..	27	2	326	191	239	31	63	7	115	9
132	Otaparai (P)	..	..	..	..	..	..	42	3	..	..	..	..	2	..
133	Chenniamalai (P)	..	..	..	..	8	2	259	314	367	86	37	7	358	20
134	Chennimalai (Rural)	..	..	..	..	56	58	210	173	199	24	34	31	26	6
135	Kolathupalayam	..	..	..	..	6	2	78	56	7		7	2	7	4

3. ERODE TALUK—*contd.*

Location code number and name of village	*A-VIII*		*A-IX*		*B-X*		*Name of Panchayats in which it is now included with date of inclusion with other components, if any.*
	Males	*Females*	*Males*	*Females*	*Males*	*Females*	
	(30)	(31)	(32)	(33)	(34)	(35)	(36)
64 Vendipalayam				Un inhabited.			Vendipalayam merged with L.C.No 58
67 Surampatty	52	..	136	81	562	966	....
68 Muthampalayam	23	..	9	2	146	194	....
69 Thindal (P)	..	..	4	..	34	42	Thindal merged with L.C. 72.
70 Veppampalayam	..	..	14	7	129	141	Veppampalayam merged with L.C. No. 9
71 Pugalathampalayam	..	..	1	1	11	9	Pugalathampalayam merged with L.C. No. 53.
72 Thindal (N.P.)	5	..	7	12	115	157	Tindal included with L.C. No. 69.
73 Thottani	..	..	37	53	89	103	Thottani merged with L.C. No. 49.
74 Puthur Pudupalayam	15	..	52	37	205	245	Puthur Pudupalayam merged with L.C. No. 9.
75 Kavandachipalayam	6	..	201	132	574	1,113	....
76 Pungambadi (P))	19	..	21	18	245	280	....
77 Kuttapalayam (P)	11	..	38	43	184	274	....
78 Vadamugamvellodu (P)	81	..	151	135	847	1,138	....
79 Perundurai	48	..	440	154	1,711	3,062	....
80 Kambliampat	1	..	134	71	406	842	....
81 Sullipalayam	5	..	59	39	538	963	Sullipalayam, 25th March, 1960.
82 Seenapuram (P)	2	..	85	87	769	890	....
83 Karandipalayam	..	..	7	8	118	194	Karandipalayam, 14th, June 1960.
84 Mettupudur (P)	2	..	8	4	142	380	Mettupudur, 20th May, 1960.
85 Periaveerasangili (P)	2	..	39	24	470	723	Periaveerasangili, 25th March, 1960.
86 Koonampatty (P)	..	..	23	28	134	238	Koonampatti, 23rd March, 1960.
87 Erumaikarampalayam (P)	1	..	21	21	73	144	Erumaikaranpalayam, 25th March 1960.
88 Vellaraveli (P)	..	..	52	41	495	633	Vellaraveli, 25th March, 1960.
89 Navakkadu (P)	1	..	30	79	144	211	....
90 Kavuthampalayam	2	..	141	146	361	696	Kavuthampalayam, 30th April, 1959.
91 Karumanchirai (P)	..	..	55	41	184	284	Karumanjeri, 23rd March. 1960.
92 Sundakkampalayam	3	..	142	100	418	655	Sundakkampalayam.
93 Sinniagoundanvalasu	—	—	13	8	139	262	Sinnagoundanvalasu, 23rd March, 1960
94 Vattalapatty	1	—	95	43	170	360	Vattalapatti, 23rd March, 1960.
95 Velliampatti	..	..	58	3	270	541	Velliampatti, 24th August, 1960.
96 Nirumandapalayam	..	..	106	52	376	822	....

97 Sengalipalayam (P), ...	47	14	139	330	....
98 Puthur Pudupalayam	89	79	138	185	Puthur pallapalayam, 25th March, 1960.
99 Nadupatty (P) .. .. 5 ..	120	65	457	775	....
100 Vijayapuri (P) .. .. 9 ..	193	136	778	1,153	....
101 Kongampalayam	5	4	58	118	Kongampalayam, 18th March, 1960 merged with L. C. 102.
102 Varapalayam .. .. 3 ..	23	7	168	420	Varapalayam, 18th March, 1960 included with L.C. 101.
103 Ingur (P) .. .. 34 ..	171	142	855	1,123	....
104 Mukasipulavanpalayam, ...	22	37	101	194	....
105 Thenmugamvellodu .. .. 43 ..	349	322	1,162	2,056	....
106 Komaravalasu	..	..	22	51	Komaravalasu included L.C. 107.
107 Velampalayam .. .. 1 ..	4	1	44	72	Velampalayam merged with L.C. 106.
108 Kanagapuram .. .. 1 ..	83	70	291	379	....
109 Kulur (P) .. .. 17 ..	149	120	530	943	....
110 Thiyyanpoondurai .. .. 1 ..	131	91	740	1,088	....
111 Sathyamangalam (P) .. .. 10 ..	113	126	659	975	....
112 Muthugoundanpalayam .. .. .. 2 ..	320	339	481	631	....
113 Puthur .. .. 31 ..	84	17	560	892	....
114 Pungalakkapuram (P) .. .. 12 ..	61	5	519	800	Lakkapuram included L.C. 116.
115 N Uthukuli (P) .. .. 15 ..	333	354	560	783	Nanjaiuthukuli included L.C. 118.
116 N. Lakkapuram (P)	..	Uninhabited.	..	..	N. Lakkapuram, merged with L.C. 114,
117 Sethambur	..	Do.	..	..	....
118 Kangayampalayam .. .. 1 ..	58	75	99	120	Kangayampalayam merged with L.C. 115.
119 Karukkapalayam	..	Uninhabited.	..	..	....
120 N. Kalamangalam .. .. 1 ..	9	2	102	177	....
121 Punjaikalamangalam .. .. 17 ..	291	303	960	1,575	Punjaikalamangalam included L.C. No. 122.
122 Muthayee palayam	4	3	43	56	Muthayeepalayam merged with L.C. 121.
123 Thanathampalayam	33	28	35	29	Thanathampalayam merged with L.C. 169.
124 Modakurichi .. .. 8 ..	325	150	1,030	1,614	....
125 Pundurisemur	100	117	288	366	....
126 Avalpundurai (P) .. .. 7 ..	396	424	1,224	1,961	....
127 Mukasiammanpalli (P)	63	23	408	994	....
128 Attavanaiammanpalli .. .. 3 ..	101	98	454	1,061	....
129 Murungatholuvu .. .. 1 ..	178	206	808	1,049	....
130 Mukasipidariyur (P) .. .. 14 ..	163	80	887	1,237	....
131 Attavanaipidariyur .. .. 14 ..	178	135	643	1,284	....
132 Otaparai (P)	6	..	27	109	....
133 Chenniamalai (P) 29 1	349	44	1,070	1,815	....
134 Chennimalai (Rural) .. .. 3 ..	55	42	443	882	....
135 Kolathupalayam .. .. 2 ..	39	19	164	294	Kolathupalayam, 25th February 1960

3. ERODE TALUK—*contd.*

Location code number and name of village	Area in square miles	Occupied residential houses		Total number of persons enumerated			Scheduled Castes	
		Number of houses	Number of households	Total	Males	Females	Males	Females
(1)	(2)	(3)	(4)	(5)	(6)	(7)	(8)	(9)
136 Voipadi	5·51	332	332	1,293	650	643	71	69
137 Sirukkalanji P. R. Pw. B.	4·48	389	422	1,825	895	930	96	115
138 Punja i Dalavoipalayam	4·39	362	486	2,128	1,064	1,064	186	207
139 Reddipalayam, Pw.	1·25	224	224	1,005	507	498	113	119
140 Vadugapalayam, R, Pw.	0·99	201	263	1,159	596	563	128	120
141 Kasthuripalayam	1·75	239	322	1,331	657	674	118	115
142 Vadamugamkangayampalayam, P. R. Pw. ..	2·23	206	268	1,065	537	528	43	37
143 Sengampalli, P, Mcw., R. Pw.	4·97	717	744	3,297	1,683	1,614	320	315
144 Muthanpalayam, R. Pw.	1·59	62	112	561	286	275	26	26
145 Kavundanpalayam	1·28	110	188	806	401	405	33	38
146 Sirkarperiapalayam, P. Pw. S.	4·02	225	395	1,788	862	926	156	159
147 Agraharaperiapalayam, P. Pw. Riv.	4·08	133	201	953	457	496	114	124
148 Morattupalayam, (P) P. M. L. Mcw. R. Pw. Riv., Ea. E. Cs.	3·41	623	646	3,071	1,512	1,559	186	188
149 P. Uthukuli (P)	2·27	792	950	4,291	2,156	2,135	149	160
150 Anaipalayam, P. R. Pw. Riv. Ea.	2·38	364	364	1,628	804	824	241	247
151 Pallavarayanpalayam, P. R. Pw. Ea. ..	0·86	176	176	707	356	351	41	45
152 Ichipalayam (P)	1·83	138	138	661	333	328	78	73
153 Agraharakottangani P. Pw. Riv.	0·80	76	76	368	180	188	11	9
154 Sirkarkathangani P. Mcw. Pw.	4·90	225	230	1,088	552	536	62	57
155 Kodumanal, P. R. Pw.	2·70	214	279	812	426	386	49	41
156 Punjaipalatholuvu, P. Rhc. R. S. Pw. Tk. ..	5·66	494	564	2,212	1,132	1,080	252	325
157 Nanjaipalatholuvu	0·68	63	64	299	154	145	56	55
158 Orathupalayam, (P), R. Pw.	1·06	101	101	377	188	189	21	26
159 Pudupalayam (P), P. M. L. R. Pw.	2·81	189	269	1,081	550	531	81	94
160 Ellaigramam (P), P. L. D. Mp. R. Pw. ..	2·35	278	304	1,237	634	603	151	178
161 Ekkattanpalayam (P), P. R. Pw. Ei. Cs. ..	5·33	564	571	2,468	1,275	1,193	257	227
162 Basuvapatti (P), P. M. R. Pw.	3·11	469	481	2,055	1,100	1,105	139	144
163 Kuppachipalayam, R. Pw. E.	1·63	187	194	919	449	470	68	69
164 Vadugapatti (P), P. D. Mcw. Pw.	11·54	1,238	1,316	5,655	2,741	2,914	650	632
165 Kongudayampalayam, P. Pw.	5·20	390	393	1,821	910	911	94	95

166	Arachalur, P. M. D. Mcw. Pw.	11·43	1,635	1,696	7,097	3,564	3,533	585	602
167	Velampalayam (P), P. Pw.	5·58	572	572	2,451	1,259	1,192	277	267
168	Elumathur (P), P. H. Mcw. R. Pw.	8·33	1,057	1,237	5,043	2,526	2,517	453	465
169	Injampalli, P. R. Pw.	5·68	825	825	3,616	1,842	1,774	400	288
170	Punjerikilambadi, P. M. L. R. Pw.	3·86	1,226	1,232	4,775	2,434	2,341	408	309
171	Vellottamparappu	..	188	188	819	412	407	..	..
172	Pasur, P. H. Rhc. R. Pw. Riv.	2·36	521	537	2,202	1,103	1,099	211	211
173	Nanjaikilambadi, R. Pw. Riv.	1·46	109	113	434	222	212	63	62
174	Nanjaikilanalli, P. L. Hos. R. Pw. Riv. ..	1·97	269	280	1,225	619	606	228	210
175	Punjaikilanalli (P), P. L. D. Hos. R. S. Pw. Ea. E.	5·67	1,280	1,398	5,738	2,869	2,869	340	401
176	Palamangalam, R. Mcw. Pw.	4·16	349	418	1,940	1,031	909	75	77
177	Kolavilakku (P), Pw.	3·95	457	461	2,045	1,071	974	56	58
178	Kangam (P), P. Pw.	3·38	577	586	2,542	1,282	1,260	63	39
179	Vilakketti (P), P. Mcw. Pw.	3·07	241	297	1,374	684	690	92	104
180	Kollankoil (P), P. Mcw. Pw.	7·66	1,209	1,209	5,217	2,657	2,560	353	332
181	Ellaikadu (P), Pw.	0·41	63	65	287	140	147	39	37
182	Sivagiri (P), P. M. H. L. D. Hos. Rhc. R. Pw. E. Cs.	10·86	1,610	2,201	9,933	5,116	4,817	538	532
183	Kondalam, P. Mcw. Mp. R. Pw.	6·64	555	570	2,435	1,218	1,217	258	206
184	Kolathupalayam, P. Rhc. R. S. Pw. Ei. Ea.	3·65	1,015	1,204	4,983	2,543	2,440	223	203
185	Unjalur (P), P. M. H. R. Pw. Riv. Ea. E. Cs.	1·99	483	582	2,538	1,283	1,255	109	94
186	Vengambur (P), P. M. L. Mcw. Mp. R. S. Pw. Riv. Ei. Ea.	3·90	1,153	1,225	4,805	2,465	2,340	295	262
187	Ichipalayam (P), P. Mcw. S. Pw. Ea. E. ..	5·87	857	857	3,593	1,836	1,757	393	355
188	Vallipuram, P. Pw.	1·58	184	184	807	401	406	46	45
189	Murungianpalayam (P), P. Mcw. Pw. ..	4·78	635	669	2,905	1,427	1,478	213	214
190	Vadivullamangalam, Pw.	2·12	46	46	184	87	97	28	32
191	Ayyampalayam, P. Pw.	1·61	171	171	698	351	347	23	16
192	Elunoothimangalam, P. L. Pw.	2·60	365	395	1,673	814	859	249	261
193	Devakiammapuram	0·43	3	6	23	12	11	..	..
194	Kodumudi (P), P. M. H. L. D. Hos. Mcw. Mp. R. S. Pw. Riv. Ei. Ea. E. Cs.	4·85	1,921	2,003	8,812	4,435	4,377	382	362
195	Sennasamudram, P. M. H. L. Mp. R. S. Pw. Ei. Ea. E.	4·15	1,030	1,102	4,626	2,307	2,319	402	335
196	Avadayaparai, P. R. Pw. E.	0·68	198	198	825	406	419	176	178
197	Nagamanickanpalayam, P. R. Pw. Riv. Ea. E.	0·65	134	135	609	295	314	80	100
		568·94	**86,048**	**93,499**	**408,268**	**206,496**	**201,772**	**30,167**	**29,689**

3. ERODE TALUK--*contd.*

Location code number and name of village	Scheduled Tribes		Literate and educated persons		Total workers		A-I		A-II	
	Males	Females	Males	Females	Males	Females	Males	Females	Males	Females
	(10)	(11)	(12)	(13)	(14)	(15)	(16)	(17)	(18)	(19)
136 Voipadi	..	..	162	33	403	166	208	111	16	6
137 Sirukkalanji	..	..	293	44	638	449	346	235	41	45
138 Punjai Dalavoipalayam	..	..	360	52	698	344	338	117	156	165
139 Reddipalayam,	..	..	49	18	316	83	111	6	5	..
140 Vadugapalayam	..	..	144	20	394	169	124	9	69	105
141 Kasthuripalayam	..	..	47	25	465	345	200	130	63	39
142 Vadamugamkangayampalayam	..	..	127	24	378	82	174	35	20	3
143 Sengampalli	..	..	587	73	1,148	238	481	13	120	18
144 Muthanpalayam	..	..	133	21	194	39	96	13	9	..
145 Kavundanpalayam	..	..	142	40	265	214	99	58	20	75
146 Sirkarperiapalayam	..	..	258	29	590	287	199	175	67	3
147 Agraharaperiapalayam	..	..	79	2	338	287	122	26	50	79
148 Morattuaplyam	..	..	569	100	1,023	716	240	75	66	88
149 P. Uthukuli (P)	..	..	1,081	438	1,328	647	218	38	83	159
150 Anaipalayam,	..	..	233	22	575	470	358	120	107	307
151 Pallavarayanpalayam	..	..	73	3	267	81	163	28	12	..
152 Ichipalayam (P)	..	..	37	2	234	94	147	3	69	81
153 Agraharakottangani	..	..	42	..	134	117	89	96	13	2
154 Sirkarkathangani	..	..	184	35	393	154	228	88	65	24
155 Kodumanal	..	..	208	21	302	210	131	31	47	32
156 Punjaipalatholu	..	..	350	92	849	613	472	299	121	137
157 Nanjaipalatholuvu	..	..	51	2	102	70	41	7	28	38
158 Orathupalayam (P)	..	..	51	1	140	142	63	55	31	55
159 Pudupalayam (P)	..	..	428	19	410	288	178	97	75	103
160 Ellaigramam (P)	..	..	265	59	449	340	235	78	21	28
161 Ekkattanpalayam (P)	..	..	370	95	880	502	480	288	158	43
162 Basuvapatti (P)	..	..	312	47	775	749	350	387	76	152
163 Kuppachipalayam	..	..	142	15	316	331	164	166	26	53
164 Vadugapatti (P)	..	..	714	318	1,940	1,683	1,048	845	182	296
165 Kongudayampalayam	..	..	235	47	640	575	309	277	52	33

166	Arachalur							1,221	335	2,428	1,394	1,089	414	89	76
167	Velampalayam (P)							447	97	905	780	483	425	202	241
168	Elumathur (P)							864	186	1,831	1,297	935	686	369	351
169	Injampalli							586	110	1,296	968	785	604	164	156
170	Punjerikilambadi							980	616	1,693	1,299	877	541	337	568
171	Vellottamparappu							234	66	293	219	156	138	62	61
172	Pasur							346	99	695	284	194	16	312	195
173	Nakakilambadi							106	23	148	90	88	43	52	47
174	Nanjaikilanalli							240	44	346	182	103	19	41	74
175	Punjaikilanalli (P)							1,130	234	1,924	1,487	1,104	884	339	325
176	Palamangalam							330	67	713	483	397	225	15	12
177	Kolavilakku (P)							246	28	718	514	385	251	95	102
178	Kangam (P), ...							470	108	860	706	523	449	72	36
179	Vilakketti (P)							327	86	491	417	301	273	89	101
180	Kollankoil (P)							1,179	348	1,813	1,178	896	519	249	146
181	Ellaikadu (P)							41	6	106	88	46	28	34	47
182	Sivagiri (P)							2,449	669	3,393	2,148	1,293	735	266	132
183	Kondalam							255	38	811	669	446	358	101	127
184	Kolathupalayam							1,112	298	1,803	1,291	803	567	391	405
185	Unjalur (P)							664	293	810	484	200	174	109	125
186	Vengambur (P)							1,096	326	1,648	729	887	418	214	129
187	Ichipalayam (P)							406	73	1,266	1,014	771	633	165	153
188	Vallipuram							157	24	289	224	197	163	61	50
189	Murungianpalayam							477	102	1,044	920	653	598	119	145
190	Vadivullamangalam							18	1	60	38	42	36	11	2
191	Ayyampalayam							122	9	232	175	181	157	19	13
192	Elunoothimangalam							248	35	577	562	351	345	51	54
193	Devakiammapuram							8	..	8	8	8	8	..	..
194	Kodumudi (P)							2,245	1,225	2,518	1,160	861	507	203	154
195	Sennasamudram							847	155	1,558	1,112	688	415	439	398
196	Avadayaparai							172	29	260	244	113	123	79	113
197	Nagamanickanpalayam							125	30	207	40	103	12	81	22
							5	3	75,391	19,328	139,120	91,605	63,963	41,939	18,056	17,275

2. ERODE TALUK—*contd.*

Location code number and name of village	A-III		A-IV		A-V		A-VI		A-VII	
	Males	Females	Males	Females	Males	Females	Males	Females	Males	Females
	(20)	(21)	(22)	(23)	(24)	(25)	(26)	(27)	(28)	(29)
136 Voipadi	7	13	64	12	10	2	16	1	6	1
137 Sirukkalanji	..	..	133	119	7	5	61	2	4	2
138 Punjai Dalavoipalayam	1	2	89	46	11	1	47	...	5	1
139 Reddipalayam	3	..	43	15	45	39	..	..	11	1
140 Vadugapalayam	8	2	16	6	52	20	8	..	25	..
141 Kasthuripalayam	..	..	65	84	15	26	38	15	21	2
142 Vadamugamkangayampalayam	22	10	52	19	19	2	1	..	4	1
143 Sengampalli	81	58	290	64	28	11	22	4	33	6
144 Muthanpalayam	2	..	43	8	6	..	..	..	1	..
145 Kavundanpalayam	7	2	71	45	14	5	8	14	28	10
146 Sirkarperiapalayam	3	10	62	32	128	7	46	40	17	7
147 Agraharaperiapalayam	94	79	18	57	7	..	13	12	..	1
148 Morattupalayam (P)	77	74	471	392	38	5	19	16	21	2
149 P. Uthukuli (P)	23	11	179	193	183	27	21	8	173	12
150 Anaipalayam,	1	..	71	28	12	7	1	..	8	..
151 Pallavarayanpalayam,	..	..	48	38	10	9	12	..	1	1
152 Ichipalayam, (P)	..	..	8	6	3	..	2	..	..	..
153 Agraharakottangani	1	1	2	2	10	..	13	..	..	..
154 Sirkarkathangani	..	..	57	35	5	3	4	..	12	..
155 Kodumanal	61	..	16	130	20	2	1	..	1	1
156 Punjaipalatholuvu	19	10	68	84	53	2	7	6	42	10
157 Nanjaipalatholu	..	2	15	21	16	1	..	..	..	..
158 Orathupalayam (P)	..	..	25	28	15	..	..	..	1	..
159 Pudupalayam (P),	14	5	69	53	44	..	1	1	..	2
160 Ellaigramam (P)	19	28	70	98	17	17	17	4	8	5
161 Ekkattanpalayam (P)	5	3	102	50	51	1	1	..	8	1
162 Basuvapatti (P)	7	5	231	147	48	9	9	5	7	3
163 Kuppachipalayam	8	13	86	76	4	2	1	..	1	..
164 Vadugapatti (P)	44	17	150	81	31	1	25	6	34	13
165 Kongudayampalayam	8	5	117	84	31	19	5	5	5	1

166 Arachalur	82	36	442	204	148	18	45	20	47	16
167 Velampalayam (P)	34	11	46	28	64	42	10	3	2	2
168 Elumathur (P)	44	51	46	55	131	23	90	29	38	19
169 Injampalli, ...	1	4	132	42	23	2	24	9	20	3
170 Punjerikilambadi	12	..	125	77	50	1	52	31	33	12
171 Vellottamparappu	..	..	28	9	5	..	3	2	8	..
172 Pasur	2	..	53	26	19	..	20	4	12	9
173 Nanjakilambadi	..	..	1	..	..	..	..	..	2	..
174 Nanjaikilanalli	..	..	15	7	35	..	12	1	35	..
175 Punjaikilanalli (P)	6	2	150	85	26	..	37	33	68	18
176 Palamangalam	1	31	168	141	30	9	6	..	18	1
177 Kolavilakku (P)	19	1	77	42	78	47	4	..	13	1
178 Kangam (P)	32	14	18	19	42	..	6	..	22	2
179 Vilakketti (P)	2	1	22	16	12	..	24	12	22	4
180 Kollankoil (P)	16	13	324	193	38	25	33	12	74	8
181 Ellaikadu	..	..	14	10	5	..	..	..	1	2
182 Sivagiri (P)	59	12	986	872	181	12	59	23	140	33
183 Kondalam	1	..	175	100	7	..	3	1	9	6
184 Kolathupalayam	12	4	270	93	66	3	25	8	39	18
185 Unjalur (P)	2	1	65	19	147	2	26	13	66	18
186 Vengambur (P)	10	..	131	50	84	9	20	2	23	8
187 Ichipalayam (P)	5	..	118	87	9	1	3	..	28	7
188 Vallipuram	..	..	9	8	4	..	7	1	3	..
189 Murungianpalayam (P)	46	22	105	53	2	12	24	16	15	6
190 Vadivullamangalam	..	..	4	..	..	..	..	..	2	..
191 Ayyampalayam	..	..	11	1	1	..	9	2	..	..
192 Elunoothimangalam	12	8	22	18	3	..	7	2	1	..
193 Devakiammapuram	..	..	..	..	..	..	..	..	..	..
194 Kodumudi (P)	42	14	109	67	178	7	66	9	317	22
195 Sennasamudram	14	12	89	176	64	4	27	6	62	5
196 Avadayaparai	..	..	6	2	14	..	10	..	5	2
197 Nagamanickanpalayam	..	..	2	4	2	..	3	..	1	..
	2,046	1,256	21,604	14,666	6,455	1,121	3,175	1,194	4,969	925

3. ERODE TALUK—*contd.*

Location code number and name of villages	*A-VIII*		*A-IX*		*B-X*		*Name of Panchayats in which it is now included with date of inclusion with other components, if any.*
	Males	*Females*	*Males*	*Females*	*Males*	*Females*	
	(30)	(31)	(32)	(33)	(34)	(35)	(36)
136 Voipadi	9	..	67	20	247	477	Voipadi, 22nd June, 1960.
137 Sirukkalanji	..	..	46	41	257	481	....
138 Punjai Dalavoipalayam	3	..	48	12	366	720	....
139 Reddipalayam	4	..	94	22	191	415	Reddipalayam, 25th March, 1960.
140 Vadugapalayam	19	..	73	27	202	394	Vadugapalayam, 28th April, 1960.
141 Kasthuripalayam	3	..	60	49	192	329	Kasturipalayam included with L.C. 142.
142 Vadamugamkangayamapalayam	1	..	85	12	159	446	Vadamugamgangayampalayam merged with L.C. 141.
143 Sengampalli	3	..	90	64	535	1,376	....
144 Muthanpalayam	1	..	36	18	92	236	Muthanpalayam, 15th July, 1960.
145 Kavundanpalayam	1	..	17	5	136	191	....
146 Sirkarperiapalayam	3	..	65	13	272	639	....
147 Agraharaperiapalayam	..	..	34	33	119	209	Agraharaperiapalayam, 15th July, 1960 excluding S. Nos. 60-A, 60-B, 61, 63 and 93.
148 Morattupalayam (P)	2	..	89	64	489	843	....
149 P. Uthukuli (P)	62	..	386	199	828	1,488	....
150 Anaipalayam	..	..	17	8	229	354	....
151 Pallavarayanpalayam	..	..	21	5	89	270	....
152 Ichipalayam (P)	1	..	4	4	99	234	Ichipalayam, 30th April, 1959.
153 Agraharakottagani	..	..	6	16	46	71	Agraharakottankani, merged with L.C. 154.
154 Sirkarkathangani	..	..	22	4	159	382	Sirkar Kathankanni, 23rd March, 1960 included with L.C. 153.
155 Kodumanal	1	..	24	14	124	176	Kodumanal, 25th March, 1960.
156 Punjaipalatholuvu	2	..	65	65	283	467	Punjaipalatholuvu, 23rd March, 1960 included with L.C. No. 157.
157 Nanjaipalatholu	..	..	2	1	52	75	Nanjaipalatholuvu, 23rd March, 1960 merged with L.C. 156.
158 Orathupalayam	..	..	5	4	48	47	....
159 Pudupalayam (P)	2	..	27	27	140	243	....
160 Ellaigramam (P)	..	..	62	82	185	263	....
161 Ekkattanpalayam (P)	1	..	74	113	395	691	....
162 Basuvapatti (P)	1	..	46	41	325	356	....
163 Kuppachipalayam	..	..	26	21	133	139	....
164 Vadugapatti (P)	2	..	424	424	801	1,231	....
165 Kongudayampalayam	2	..	111	151	270	336	....

166	Arachalur	10	..	476	610	1,136	2,139	....
167	Velampalayam (P)	3	..	61	28	354	412	....
168	Elumathur (P)	3	..	175	83	695	1,220	....
169	Injampalli	2	..	145	148	546	806	Injampalli merged with L.C. No. 123.
170	Punjerikilambadi	3	..	204	69	741	1,042	Kilambadi included L.C. No. 173.
171	Vellottamparappu	..	..	31	9	119	188	....
172	Pasur	10	..	73	34	408	815	....
173	Nanjaikilambadi	..	..	5	..	74	122	Nanjaikilambadi merged with L.C. No. 170.
174	Nanjaikilanalli	15	..	90	81	273	424	Nanjaikilanalli included with L.C. No. 175.
175	Punjaikilanalli (P)	1	..	193	140	945	1,382	Punjaikalanalli merged with L.C. No. 174.
176	Palamangalam	..	..	78	64	318	426	....
177	Kolavilakku (P)	1	..	46	70	353	460	....
178	Kangam (P)	..	..	145	186	422	554	....
179	Vilakkotti (P)	1	..	18	10	193	273	....
180	Kollankoil (P)	2	..	181	262	844	1,382	Kollankoil included L.C. No. 181.
181	Ellaikadu (P)	..	..	6	1	34	59	Ellaikadu merged with L.C. No. 180.
182	Sivagiri (P)	8	..	401	329	1,723	2,669	....
183	Kondalam	2	..	67	77	407	548	....
184	Kolathupalayam	1	..	196	193	740	1,149	....
185	Unjalur (P)	21	..	174	132	473	771	....
186	Vengambur (P)	3	..	276	113	817	1,611	....
187	Ichipalayam (P)	1	..	166	133	570	743	....
188	Vallipuram	..	..	8	2	112	182	....
189	Murungianpalayam (P)	1	..	79	68	383	558	....
190	Vadivullamangalam	..	..	1	..	27	59	Vadivullamangalam included with L.C. No. 191.
191	Ayyampalayam	..	..	11	2	119	172	Ayyampalayam merged with L.C. No. 190.
192	Elunoothimangalam	1	..	129	135	237	297	Elunoothimangalam included with L.C. No. 193.
193	Devakiammapuram	..	..	..	..	4	3	Devakiammapuram merged with L.C. No. 192.
194	Kodumudi (P)	71	2	671	378	1,917	3,217	....
195	Sennasamudram	9	1	166	95	749	1,207	....
196	Avadayaparai	11	..	22	4	146	175	Avadayaparai included with L.C. No. 197.
197	Nagamanickanpalayam	..	..	15	2	88	274	Nagamanickanpalayam merged with L.C. No. 196.
		1,163	**6**	**17,689**	**18,223**	**67,876**	**110,167**	

3. ERODE TALUK—*contd*

Location code number and name of town	*Area in square miles*	*Occupied residential houses*		*Total number of persons enumerated*			*Scheduled castes*	
		Number of houses	*Number of households*	*Total*	*Males*	*Females*	*Males*	*Females*
(1)	(2)	(3)	(4)	(5)	(6)	(7)	(8)	(9)
58. BRAHMANA PERIA AGRAHARAM (P) P.M.Rhc Mcw. R. Pw. Ei.Ea.E.Cs.								
Ward 1 E.B. 181	..	41	72	390	188	202	1	3
E.B. 182	..	67	104	456	227	229	..	1
Total ..	..	**108**	**176**	**846**	**415**	**431**	**1**	**4**
Ward 2 E.B. 183	..	43	114	470	226	244	34	38
E.B. 184A		44	57	332	169	163	..	..
Total ..	..	**87**	**171**	**802**	**395**	**407**	**34**	**38**
Ward 3 E.B. 184B	..	44	49	184	97	87	53	48
E.B. 185	..	102	102	467	238	229	157	148
E.B. 186A..	..	56	56	314	161	153	..	..
Total ..	..	**202**	**207**	**965**	**496**	**469**	**210**	**196**
Ward 4 E.B. 186B	..	7	36	155	78	77	56	53
E B. 187	..	68	108	564	292	272	..	..
E.B. 188	..	78	107	467	234	233	1	1
E.B. 189A	..	55	55	236	121	115	29	23
Total ..	..	**208**	**306**	**1,422**	**725**	**697**	**86**	**77**
Ward 5 E.B. 189B	..	90	90	456	222	234	..	..
E.B. 190	..	48	56	303	148	155	..	..
Total ..	..	**138**	**146**	**759**	**370**	**389**	..	..
Ward 6 E.B. 191	..	196	196	809	390	419	256	273
E.B. 192	..	59	61	311	145	166	..	..
E.B. 193	..	34	73	302	153	149	67	59
E.B. 194	..	28	109	498	259	239	107	95
Total ..	..	**317**	**439**	**1,920**	**947**	**973**	**430**	**427**
Town Total ..	0·81	**1,060**	**1,445**	**6,714**	**3,348**	**3,366**	**761**	**742**

65 Ebode— P. M. H. T. L. D. Hcs. Mcw. Mp. Rly. R. Pt. Tel.S. Pw. Ei. Ea. E. vh. cs.

Ward 1	E.B. 1	..	..	..	..	60	90	422	212	210	..	..
	E.B. 2	..	..	..	..	64	101	508	251	257	..	..
	E.B. 3.	..	..	..	..	69	74	366	176	190	..	..
			Total	..	..	193	265	1,296	639	657	..	..
Ward 2	E.B. 4	..	..	..	..	56	103	536	274	262	19	25
	E.B. 5	..	..	..	..	69	99	500	248	252	..	..
	E.B. 6	..	..	..	..	90	100	368	180	188	..	..
	E.B 7	..	..	..	..	60	85	371	181	190	..	..
	E.B. 8	..	..	..	..	109	145	597	290	307	44	67
	E.B. 9	..	..	..	..	87	87	335	182	153	182	153
	E.B. 10	..	..	..	..	118	122	416	208	208	176	183
	E.B. 11	..	..	..	..	79	103	424	206	218	10	9
	E.B.12A	..	..	..	..	40	76	332	171	161	..	..
			Total	..	..	708	920	3,879	1,940	1,939	431	437
Ward 3	E.B.12B	..	..	..	..	6	12	67	30	37	..	..
	E.B. 12C	..	..	..	..	23	44	217	104	113	7	8
	E.B. 13	..	..	..	..	43	100	492	249	243	..	..
	E.B. 14	..	..	..	..	87	144	714	336	378	..	..
	E.B. 14A	..	..	..	..	97	120	624	308	316	297	314
	E.B. 14B	..	..	..	..	80	107	506	237	269	230	259
			Total	..	..	336	527	2,620	1,264	1,356	534	581
Ward 4	E.B. 15	..	..	..	..	82	113	490	239	251	..	..
	E.B. 16	..	..	..	..	81	138	697	357	340	..	..
	E.B. 17	..	..	..	..	72	145	604	311	293	..	..
	E.B. 18	..	..	..	..	60	173	816	397	419	..	..
			Total	..	..	295	569	2,607	1,304	1,303	..	..
Ward 5	E.B. 19	..	..	..	..	7	7	60	41	19	..	..
	E.B. 20	..	..	..	..	43	66	374	188	186	..	..
			Total	..	..	50	73	434	229	205	..	..
Ward 6	E.B. 21	..	..	..	..	19	23	127	63	64	..	..
	E.B. 22	..	..	..	..	49	70	393	209	184	..	..
	E.B. 23	..	..	..	..	57	67	406	205	201	2	6
	E.B. 24	..	..	..	..	50	73	346	156	190	1	3
	E.B. 25	..	..	..	..	33	36	262	130	132	..	..
			Total	..	..	208	269	1,534	763	771	3	9

3. ERODE TALUK—*contd.*

Location Code number and name of town	Scheduled tribes		Literate and educated persons		Total workers		A-I		A-II	
	Males	Females	Males	Females	Males	Females	Males	Females	Males	Females
	(10)	(11)	(12)	(13)	(14)	(15)	(16)	(17)	(18)	(19)
58. BRAHMANA PERIA AGRAHARAM (P)										
Ward 1—E.B. 181	..	..	129	65	110	39	13	7	5	1
E.B. 182	1	2	103	29	136	71	9	..	25	11
Total ..	1	2	232	94	246	110	22	7	30	12
Ward 2—E.B. 183	..	..	124	70	114	26	12	..	18	..
E.B. 184A	..	..	102	31	69	25	6	..	1	..
Total ..	..	..	226	101	183	51	18	..	19	..
Ward 3—E.B. 184B	..	..	5	..	54	24	..	..	..	..
E.B. 185	..	..	43	2	152	87	25	21	9	7
E.B. 186A	..	..	120	56	69	22	7	..	..	..
Total ..	..	..	168	58	275	133	32	21	9	7
Ward 4—E.B. 186B	..	..	15	..	50	18	1	..	17	..
E.B. 187	..	..	210	103	129	22	11	..	4	..
E.B. 188	..	..	145	71	109	49	12	3	10	2
E.B. 189A	..	..	81	46	61	21	3	1	17	14
Total ..	..	..	451	220	349	110	27	4	48	16
Ward 5—E.B. 189B	..	..	162	64	116	66	3	6	8	..
E.B. 190	..	..	86	37	77	11	8	..	..	..
Total ..	..	..	248	101	193	77	11	6	8	..
Ward 6—E.B. 191	..	..	86	33	237	183	5	..	31	21
E.B. 192	..	..	86	40	83	19	7	..	2	..
E.B. 193	..	..	69	11	77	13	..	..	..	..
E.B. 194	..	..	67	5	135	38	..	..	..	..
Total ..	..	..	308	89	532	253	12	..	33	21
Town Total ..	1	2	1,633	663	1,778	734	122	38	147	56

65 ERODE (M)—*contd.*

Ward 1—E.B. 1	147	87	117	26	1	1	2	..
E.B. 2	173	110	131	38	21	..	..	..
E.B. 3	105	45	94	38	14	2	25	2
Total	**425**	**242**	**342**	**102**	**36**	**3**	**27**	**2**
Ward 2—E.B. 4	148	87	156	53	14	..	7	2
E.B. 5	165	96	134	36	6	..	2	..
E.B. 6	144	129	85	10	..	..	..	..
E.B. 7	91	58	111	39	3	..	1	..
E.B. 8	159	74	166	61	..	..	2	..
E.B. 9	119	37	108	81	..	..	..	..
E.B. 10	17	1	139	78	..	..	21	..
E.B. 11	93	27	129	26	..	..	..	..
E.B. 12A	80	34	94	29	2	..	..	..
Total	**1,016**	**543**	**1,122**	**413**	**25**	..	**33**	**2**
Ward 3—E.B. 12B	21	18	16	3	..	..	..	..
E.B. 12C	81	61	49	13	..	..	..	..
E.B. 13	161	92	110	5	..	..	..	..
E.B. 14	222	136	181	11	27	..	..	..
E.B. 14A	149	32	198	99	..	..	47	55
E.B. 14B	91	38	144	51	..	..	13	20
Total	**725**	**377**	**698**	**182**	**27**	..	**60**	**75**
Ward 4—E.B. 15	177	114	135	8	1	..	6	..
E.B. 16	260	164	188	30	8	..	..	..
E.B. 17	235	112	163	22	1	..	..	..
E.B. 18	262	106	227	59	6	4	2	..
Total	**934**	**496**	**713**	**119**	**16**	**4**	**8**	..
Ward 5—E.B. 19	35	7	28	1	..	..	..	..
E.B. 20	142	91	107	9	4	..	4	..
Total	**177**	**98**	**135**	**10**	**4**	..	**4**	..
Ward 6—E.B. 21	51	50	31	..	..	..	..	..
E.B. 22	171	115	102	5	..	..	..	..
E.B. 23	98	31	127	71	2	..	11	..
E.B. 24	126	141	83	13	3	..	..	..
E.B. 25	111	81	56	1	..	..	..	..
Total	**557**	**418**	**399**	**90**	**5**	..	**11**	..

3. ERODE TALUK—*contd.*

Location code number and name of town	*A-III*		*A-IV*		*A-V*		*A-VI*		*A-VII*	
	Males	*Females*	*Males*	*Females*	*Males*	*Females*	*Males*	*Females*	*Males*	*Females*
	(20)	(21)	(22)	(23)	(24)	(25)	(26)	(27)	(28)	(29)
58. BRAHMANA PERIA AGRAHARAM (P)—(*contd.*)										
Ward 1—E.B. 181	..	..	3	4	34	6	1	1	35	9
E.B. 182	..	1	2	9	28	..	1	..	32	3
Total ..	..	1	5	13	62	6	2	1	67	12
Ward 2—E.B. 183	..	..	2	4	22	..	1	..	37	..
E.B. 184A	..	..	4	14	21	1	..	..	26	..
Total ..	..	..	6	18	43	1	1	..	63	..
Ward 3—E.B. 184B	..	..	..	..	54	24	..	..	..	..
E.B. 185	28	35	..	..	62	2	..	..	3	..
E.B. 186A	..	..	6	14	12	1	..	..	35	..
Total ..	28	35	6	14	128	27	..	..	38	..
Ward 4—E.B. 186B	1	..	..	..	11	..	6	2	..	..
E.B. 187	..	..	..	4	35	6	..	1	48	2
E.B. 188	..	..	..	1	21	5	4	..	38	20
E.B. 189A	..	..	1	4	3	..	1	..	24	1
Total ..	1	..	1	9	70	11	11	3	110	23
Ward 5—E.B. 189B	..	25	10	7	22	..	..	..	46	5
E.B. 190	..	..	7	5	6	..	..	..	37	..
Total ..	..	25	17	12	28	..	..	..	83	5
Ward 6—E.B. 191	2	..	3	8	90	6	3	..	21	3
E.B. 192	..	..	1	..	38	9	..	..	20	..
E.B. 193	7	2	..	5	10	1	1	..	45	..
E.B. 194	2	..	..	..	93	5	2	1	23	1
Total ..	11	2	4	13	231	21	6	1	109	4
Town total ..	40	63	39	79	562	66	20	5	470	44

65. ERODE (M)—(*contd.*)

Ward 1—E.B. 1	..	..	..	..	..	..	..	1	26	..	1	..	37	3
E.B. 2	..	..	..	..	1	..	1	1	28	2	5	..	36	3
E.B. 3	..	..	..	..	2	9	..	..	12	9	3	..	26	5
			Total	..	3	9	1	2	61	11	9	..	99	11
Ward 2—E.B. 4	..	..	..	..	3	..	4	11	38	4	7	..	26	4
E.B. 5	..	..	..	..	..	..	1	18	44	1	2	..	52	6
E.B. 6	..	..	..	..	..	..	..	..	7	..	..	..	18	..
E.B. 7	..	..	..	..	3	27	..	..	21	4	21	..	16	1
E.B. 8	..	..	..	..	..	..	2	3	32	..	4	..	23	1
E.B. 9	..	..	..	..	..	..	..	..	18	1	2	3	1	..
E.B. 10	..	..	..	..	7	..	..	..	6	..	8	4	8	2
E.B. 11	..	..	..	..	..	..	..	..	11	..	14	3	8	1
E.B. 12A	..	..	..	..	..	1	..	..	19	5	2	..	32	11
			Total	..	13	28	7	32	196	15	60	10	184	26
Ward 3—E.B. 12B	..	..	..	..	..	..	..	..	5	..	3	..	6	2
E.B. 12C	..	..	..	..	..	..	..	..	16	3	2	..	9	5
E.B. 13	..	..	..	..	..	..	..	..	45	..	4	..	35	2
E.B. 14	..	..	..	..	..	..	..	..	62	..	6	..	51	5
E.B. 14A	..	..	..	..	..	..	43	..	85	32	..	..	11	2
E.B. 14B	..	..	..	..	4	..	20	1	88	27	6	1	5	1
			Total	..	4	..	63	1	301	62	21	1	117	17
Ward 4—E.B. 15	..	..	..	..	..	..	4	..	15	..	..	..	49	4
E.B. 16	..	..	..	..	..	..	6	..	39	1	2	..	75	14
E.B. 17	..	..	..	..	..	2	1	..	40	..	2	1	76	4
E.B. 18	..	..	..	..	..	..	2	..	72	3	8	..	73	12
			Total	..	..	2	13	..	166	4	12	1	273	34
Ward 5—E.B. 19	..	..	..	..	1	..	..	..	..	..	..	..	25	..
E.B. 20	..	..	..	..	..	..	..	..	14	..	1	..	72	..
			Total	..	1	..	..	..	14	..	1	..	97	..
Ward 6—E.B. 21	..	..	..	..	..	..	..	..	5	..	1	..	20	..
E.B. 22	..	..	..	..	..	..	..	..	9	..	4	..	52	1
E.B. 23	..	..	..	..	11	19	4	1	20	13	7	6	41	11
E.B. 24	..	..	..	..	..	..	1	..	9	..	..	..	16	1
E.B 25	..	..	..	..	1	..	..	..	8	..	..	..	38	..
			Total	..	12	19	5	1	51	13	12	6	167	13

3. ERODE TALUK—*contd.*

Location code number and name of town	*A-VIII*		*A-IX*		*B-X*		*Name of Panchayat in which it is now included with date of inclusion with other components, if any*
	Males	*Females*	*Males*	*Females*	*Males*	*Females*	
	(30)	(31)	(32)	(33)	(34)	(35)	(36)
58. BRAHMANA PERIA AGRAHARAM (P)—*(contd.)*							
Ward 1—E.B. 181	4	4	15	7	78	163	....
E.B. 182	6	..	33	47	91	158	....
Total	10	4	48	54	169	321	....
Ward 2—E.B. 183	5	..	17	22	112	218	....
E.B. 184A	5	..	6	10	100	138	....
Total	10	..	23	32	212	356	....
Ward 3—E.B. 184B	..	..	..	..	43	63	....
E.B. 185	..	..	25	22	86	142	....
E.B. 186A	3	..	6	7	92	131	....
Total	3	..	31	29	221	336	....
Ward 4—E.B. 186B	..	..	14	16	28	59	....
E.B. 187	5	..	26	9	163	250	....
E.B. 188	5	..	19	18	125	184	....
E.B. 189A	2	..	10	1	60	94	....
Total	12	..	69	44	376	587	....
Ward 5—E.B. 189B	3	..	24	23	106	168	....
E.B. 190	3	..	16	6	71	144	....
Total	6	..	40	29	177	312	....
Ward 6—E.B. 191	2	..	80	145	153	236	....
E.B. 192	3	..	12	10	62	147	....
E.B. 193	1	..	13	5	76	136	....
E.B. 194	1	..	14	31	124	201	....
	7	..	119	191	415	720	....
* Town Total	48	4	330	379	1,570	2,632	B.P. Agraharam included L.C. numbers 57, 59, 60, 61, 62, 63 and 64.

65. ERODE (M)—(*contd.*)

Ward 1—E.B. 1	7	..	43	21	95	184	....
E.B. 2	18	..	26	32	120	219	....
E.B. 3	4	..	8	11	82	152	....
Total	29	..	77	64	297	555	....
Ward 2—E.B. 4	6	1	51	31	118	209	....
E.B. 5	11	..	16	11	114	216	....
E.B. 6	13	..	47	10	95	178	....
E.B. 7	9	1	37	6	70	151	....
E.B. 8	17	..	86	57	124	246	....
E.B. 9	4	..	83	77	74	72	....
E.B.10	..	..	89	72	69	130	....
E.B.11	4	..	92	22	77	192	....
E.B.12A	14	..	25	12	77	132	....
Total	78	2	526	298	818	1,526	....
Ward 3—E.B. 12B	2	..	..	1	14	34	....
E.B. 12C	8	1	14	4	55	100	....
E.B. 13	16	..	10	3	139	238	....
E.B. 14	17	..	18	6	155	367	....
E.B. 14A	4	..	8	10	110	217	....
E.B. 14B	3	..	5	1	93	218	....
Total	50	1	55	25	566	1,174	....
Ward 4—E.B. 15	13	..	47	4	104	243	....
E.B. 16	19	1	39	14	169	310	....
E.B. 17	9	..	34	15	148	271	....
E.B. 18	12	1	52	39	170	360	....
Total	53	2	172	72	591	1,184	....
Ward 5—E.B. 19	1	..	1	1	13	18	....
E.B. 20	..	..	12	9	81	177	....
Total	1	..	13	10	94	195	....
Ward 6—E.B. 21	2	..	3	..	32	64	....
E.B. 22	3	..	34	4	107	179	....
E.B. 23	6	..	25	21	78	130	....
E.B. 24	6	1	48	11	73	177	....
E.B. 25	3	..	6	1	74	131	....
Total	20	1	116	37	364	681	....

3. ERODE TALUK—*contd*

Location code number and name of town	Area in Square miles	Occupied residential houses		Total number of persons enumerated			Scheduled castes	
		Number of houses	Number of households	Total	Males	Females	Males	Females
(1)	(2)	(3)	(4)	(5)	(6)	(7)	(8)	(9)
65 ERODE (M)—*contd.*								
Ward 7—E.B. 26	..	80	98	567	312	255	..	..
Ward 8—E.B. 27	..	70	106	496	226	270	..	..
E.B. 28-A.	..	18	41	182	88	94	..	..
Total	..	**88**	**147**	**678**	**314**	**364**	..	..
Ward 9—E.B. 28-B	..	14	14	74	32	42	..	..
Ward 10—E.B. 28-C	..	40	75	398	201	197	..	..
E.B. 29	..	64	100	559	286	273	..	..
Total	..	**104**	**175**	**957**	**487**	**470**	..	..
Ward 11—E.B. 30	..	40	51	281	132	149	..	..
E.B. 31	..	87	101	451	225	226	..	..
E.B. 32	..	56	74	345	167	178	..	..
E.B. 33	..	84	97	502	248	254	..	..
E.B. 34	..	85	95	433	231	202	32	23
E.B. 35	..	58	62	275	142	133	..	..
Total	..	**410**	**480**	**2,287**	**1,145**	**1,142**	**32**	**23**
Ward 12—E.B. 36	..	100	100	449	228	221	..	..
E.B. 37	..	78	78	354	179	175	132	132
E.B. 38	..	123	123	511	265	246	87	70
E.B. 39	..	39	75	307	159	148	..	..
E.B. 40	..	51	95	341	183	158	3	3
E.B. 41	..	97	136	645	335	310	..	..
E.B. 42	..	111	142	589	310	279	9	6
E.B. 43	..	68	118	529	254	275	..	..
E.B. 44	..	89	101	401	200	201	..	..
E.B. 45	..	58	76	327	157	170	..	..
E.B. 47	..	84	91	426	226	200	50	52
E.B. 48	..	83	131	677	379	298	11	11

E.B. 49	128	150	626	314	312	..	..
E.B. 50	55	65	282	144	138	6	6
E.B. 51	88	102	425	211	214	21	28
E.B. 52	30	35	148	83	65	4	4
E.B. 53	55	55	297	163	134	41	38
E.B. 54	100	100	459	252	207	26	20
E.B. 55	90	90	464	239	225	5	4
E.B. 56	120	120	559	305	254	76	71
E.B. 57	57	57	315	170	145	45	42
E.B. 58	124	124	674	333	341	23	22
E.B. 59	99	99	574	291	283	..	..
E.B. 72	113	209	973	488	485	..	..
E.B. 82-A	119	155	618	306	312	..	..
Total	**1,858**	**2,326**	**10,656**	**5,502**	**5,154**	**320**	**307**
Ward 13—E.B. 60	53	56	251	131	120	19	14
E.B. 61	71	104	516	276	240	31	24
E.B. 62	74	99	447	216	231	102	107
E.B. 63	53	57	265	138	127	22	21
E.B. 64	54	66	364	194	170	46	39
E.B. 65	60	113	517	252	265	57	68
E.B. 66	126	137	599	295	304	111	113
Total	**491**	**632**	**2,959**	**1,502**	**1,457**	**388**	**386**
Ward 14—E.B. 67	28	91	391	201	190	1	...
E.B. 68	43	125	585	306	279	...	..
E.B. 69	121	182	811	444	367	...	..
E.B. 70	64	183	757	399	358	2	..
E.B. 71	56	122	466	261	205	...	..
E.B. 73	37	86	493	241	252	...	33
E.B. 74	45	142	615	303	312	..	..
E.B. 75	44	87	397	212	185	1	..
E.B. 76	75	160	747	390	357	7	3
E.B. 77	83	144	631	311	320	..	..
E.B. 78	45	87	415	225	190	...	..
Total	**641**	**1,409**	**6,308**	**3,293**	**3,015**	**11**	**36**
Ward 15—E.B. 79	115	285	1,285	663	622	..	..
E.B. 79-A	53	144	719	367	352	..	..
E.B. 80	83	175	907	452	455	..	..
E.B. 81	58	127	665	351	314	9	3
E.B. 82	51	159	619	312	307	..	...
Total	**360**	**890**	**4,195**	**2,145**	**2,050**	**9**	**8**

E.B. 49	173	92	188	77	5	5	1	1
E.B. 50	83	52	70	30	3	3	..	3
E.B. 51	136	83	114	28	1	..	..	..
E.B. 52	58	26	38	..	..	..	..	..
E.B. 53	105	53	76	3	2	..	..	..
E.B. 54	197	88	138	3	..	..	..	1
E.B. 55	180	121	109	4	..	..	..	..
E.B. 56	207	111	129	9	..	..	..	..
E.B. 57	123	56	88	6	..	..	..	..
E.B. 58	251	217	134	6	..	..	..	..
E.B. 59	233	191	112	8	..	..	..	..
E.B. 72	351	173	255	48	7	..	..	..
E.B. 82-A	71	14	196	48	..	..	..	..
Total	**3,620**	**2,166**	**2,860**	**400**	**31**	**10**	**1**	**5**
Ward 13—E.B. 60	72	24	64	18	..	..	..	..
E.B. 61	202	103	162	35	..	..	..	..
E.B. 62	140	85	110	15	..	..	..	..
E.B. 63	91	45	68	12	..	..	..	..
E.B. 64	137	97	90	15	..	..	..	..
E.B. 65	153	88	134	27	..	..	2	..
E.B. 66	115	59	163	73	..	..	..	..
Total	**910**	**501**	**791**	**195**	..	..	**2**	..
Ward 14—E.B. 67	172	129	112	7	1	..	..	..
E.B. 68	206	87	156	40	..	..	..	..
E.B. 69	318	163	217	39	..	..	..	..
E.B. 70	274	114	241	64	1	1	..	..
E.B. 71	159	67	168	36	..	..	..	..
E.B. 73	156	121	123	42	2	2	..	..
E.B. 74	203	82	170	40	1	2	..	..
E.B. 75	159	99	113	24	5	1	..	..
E.B. 76	227	74	240	43	20	..	2	..
E.B. 77	178	74	181	50	18	14	3	9
E.B. 78	154	69	113	13	9	..	..	..
Total	**2,206**	**1,079**	**1,834**	**398**	**57**	**20**	**5**	**9**
Ward 15—E.B. 79	425	164	376	65	2	..	..	..
E.B. 79-A	219	104	189	34	1	..	..	..
E.B. 80	400	215	221	73	4	..	..	..
E.B. 81	277	110	182	32	..	..	..	..
E.B. 82	181	76	184	53	6	5	..	..
Total	**1,502**	**669**	**1,152**	**257**	**13**	**5**	..	..

3. ERODE TALUK—*contd.*

Location code number and name of town	*A-III*		*A-IV*		*A-V*		*A-VI*		*A-VII*	
	Males	*Females*	*Males*	*Females*	*Males*	*Females*	*Males*	*Females*	*Males*	*Females*
(1)	(20)	(21)	(22)	(23)	(24)	(25)	(26)	(27)	(28)	(29)
65 ERODE (M)—*contd.*										
Ward 7—E.B. 26	..	1	1	2	27	...	1	...	61	1
Ward 8—E.B. 27	..	..	4	5	34	...	5	1	26	..
E.B. 28-A	..	..	..	..	11	..	1	..	15	1
Total	..	..	4	5	45	..	6	1	41	1
Ward 9—E.B. 28-B	..	..	..	..	5	..	2	..	2	..
Ward 10—E.B. 28-C	1	..	1	4	34	..	2	..	43	..
E.B. 29	..	..	1	1	35	...	6	..	82	2
Total	1	..	2	5	69	...	8	..	125	2
Ward 11—E.B. 30	..	..	..	4	6	...	..	1	20	2
E.B. 31	..	..	..	7	30	2	2	..	38	..
E.B. 32	..	..	..	2	23	...	4	...	21	4
E.B. 33	..	..	4	..	12	...	1	..	48	3
E.B. 34	..	..	3	..	7	...	4	..	24	..
E.B. 35	..	..	..	2	10	1	5	..	12	..
Total	..	..	7	15	88	3	16	1	163	9
Ward 12—E.B. 36	..	..	..	..	33	..	8	..	23	1
E.B. 37	..	..	7	..	4	2	9	..	8	1
E.B. 38	2	..	14	..	25	..	10	..	9	..
E.B. 39	1	..	..	..	14	..	6	2	13	..
E.B. 40	..	..	..	2	28	...	4	..	10	2
E.B. 41	..	..	..	2	33	1	2	..	31	..
E.B. 42	1	..	..	..	28	2	6	1	28	2
E.B. 43	..	..	2	..	27	1	9	..	20	..
E.B. 44	..	..	..	..	19	..	19	10	16	4
E.B. 45	..	..	..	..	16	..	4	..	8	2
E.B. 47	..	..	1	..	36	7	..	..	37	3
E.B. 48	..	..	..	..	53	..	..	..	25	1

E.B. 49	1	...	3	9	44	21	18	4	12	2
E.B. 50	2	...	1	1	16	3	1	1	5	4
E.B. 51	5	2	2	2	28	4	6	..	7	7
E.B. 52	..	...	..	..	15	..	3	..	4	..
E.B. 53	..	..	..	..	8	..	3	..	2	..
E,B. 54	..	..	..	..	7	..	..	1	1	..
E.B. 55	..	..	..	..	1	1	1	..	..	..
E.B. 56	..	..	..	..	2	..	...	..	..	..
E.B. 57	..	..	..	..	4	..	1	1	1	..
E.B. 58	...	...	..	..	2	1	...	..	..	..
E.B. 59	..	...	..	...	3	..	1	..	2	..
E.B. 72	1	...	2	1	78	15	25	9	53	7
E.B. 82-A	8	1	27	17	37	2	4	1	23	1
Total ..	19	3	33	34	499	58	113	30	298	35
Ward 13—E.B. 60	..	..	...	...	30	3	...	..	17	2
E.B. 61	..	..	3	6	66	..	5	..	34	3
E.B. 62	..	..	..	1	27	..	2	..	23	1
E.B. 63	..	..	..	..	22	..	4	..	14	3
E.B. 64	..	..	4	1	28	..	5	..	17	5
E.B. 65	..	..	4	7	39	1	2	..	29	..
E.B. 66	1	..	..	3	18	1	3	..	13	2
Total ..	1	..	11	23	230	5	21	..	147	16
Ward 14—E.B. 67	1	..	2	...	31	6	3	..	51	1
E.B. 68	...	..	..	..	62	15	7	4	54	7
E.B. 69	1	..	6	6	84	17	4	..	53	5
E.B. 70	2	..	1	3	83	18	9	4	41	2
E.B. 71	3	..	9	4	58	8	6	..	26	2
E.B. 73	..	..	18	25	37	2	1	1	38	3
E.B. 74	..	..	3	..	49	10	3	..	59	16
E.B. 75	1	..	2	3	22	2	7	3	13	1
E.B. 76	2	..	9	..	59	4	1	..	42	2
E.B. 77	...	..	1	3	63	4	2	1	29	3
E.B. 78	..	..	2	6	28	2	2	..	34	2
Total ..	11	..	53	50	576	88	45	13	440	44
Ward 15—E.B. 79	...	..	19	3	186	41	2	2	115	2
E.B. 79-A	..	..	9	4	54	19	..	..	74	4
E.B. 80	..	..	9	10	50	41	..	..	133	12
E.B. 81	..	..	37	22	28	3	3	..	82	5
E.B. 82	1	..	16	12	82	20	2	1	40	6
Total ..	1	..	90	56	400	124	7	3	444	29

3. ERODE TALUK—*contd.*

Location code number and name of town	*A-VIII*		*A-IX*		*B-X*		*Name of Panchayats in which it is now included with date of inclusion with other components, if any.*
	Males	*Females*	*Males*	*Females*	*Males*	*Females*	
(1)	(30)	(31)	(32)	(33)	(34)	(35)	(36)
65 ERODE (M)—*contd.*							
Ward 7—E.B. 26	14	..	43	6	162	244	....
Ward 8—E.B. 27	9	..	47	10	101	254	....
E.B. 28-A	4	..	16	4	41	89	....
Total	**13**	..	**63**	**14**	**142**	**343**	....
Ward 9—E.B. 28-B	1	..	1	4	21	38	....
Ward 10—E.B. 28-C	8	..	19	4	92	189	....
E.B. 29	9	..	26	5	125	265	....
Total	**17**	..	**45**	**9**	**217**	**454**	....
Ward 11—E.B. 30	12	..	19	6	75	136	....
E.B. 31	9	6	32	12	114	198	....
E.B. 32	11	..	21	12	86	160	....
E.B. 33	12	1	34	8	137	242	....
E.B. 34	11	..	76	6	106	196	....
E.B. 35	7	..	24	3	84	127	....
Total	**62**	**7**	**206**	**47**	**602**	**1,059**	....
Ward 12—E.B. 36	27	..	33	5	104	215	....
E.B. 37	23	..	39	44	88	128	....
E.B. 38	44	..	33	8	125	238	....
E.B. 39	19	..	27	7	79	139	....
E.B. 40	26	..	29	16	86	138	....
E.B. 41	42	..	65	4	162	303	....
E.B. 42	40	..	55	6	149	268	....
E.B. 43	36	..	41	4	119	270	....
E.B. 44	24	..	35	22	86	163	....
E.B. 45	23	..	30	17	74	151	....
E.B. 47	8	..	54	2	90	188	....
E.B. 48	76	..	73	8	145	289	....

E.B, 49	36	..	68	35	126	235	....
E.B, 50	20	1	22	14	74	108	....
E.B, 51	29	..	36	13	97	186	....
E.B, 52	8	..	8	..	45	65	....
E.B, 53	51	1	10	2	87	131	....
E.B, 54	130	1	..	..	114	204	....
E.B, 55	100	..	7	3	130	221	....
E.B, 56	125	5	2	4	176	245	....
E.B, 57	78	3	4	2	82	139	....
E.B. 58	132	2	..	3	199	335	....
E.B. 59	104	7	2	1	179	275	....
E.B. 72	24	..	65	16	233	437	....
E.B. 82-A	13	..	84	26	110	264	....
Total ..	1,144	20	717	205	2,642	4,754	....
Ward 13—E.B. 60	3	..	14	13	67	102	....
E.B. 61	12	..	42	26	114	205	....
E.B. 62	11	1	47	12	106	216	....
E.B. 63	13	..	15	9	70	115	....
E.B. 64	9	..	27	9	104	155	....
E.B. 65	18	..	40	19	118	238	....
E.B. 66	6	..	122	62	132	231	....
Total ..	72	1	307	150	711	1,262	....
Ward 14—E.B. 67	14	..	9	..	89	183	....
E.B. 68	11	..	22	14	150	239	....
E.B. 69	26	..	43	11	227	328	....
E.B. 70	37	..	66	36	158	294	....
E.B. 71	13	..	53	22	93	169	....
EB. 73	10	..	17	9	118	210	....
E.B. 74	23	1	32	11	133	272	....
E.B. 75	20	..	43	14	99	161	....
E.B. 76	10	..	95	37	150	314	....
E.B. 77	10	..	55	16	130	270	....
E.B. 78	9	..	29	3	112	177	....
Total ..	183	1	464	173	1,459	2,617	....
Ward 15—E.B. 79	24	1	28	11	287	557	....
E.B. 79-A	25	..	26	7	178	318	....
E.B. 80	7	..	18	10	231	382	....
E.B. 81	4	..	28	2	169	282	....
E.B. 82	21	..	16	9	128	254	....
Total ..	81	1	116	39	993	1,793	....

3. ERODE TALUK—*contd.*

Location Code number and name of town	*Area in square miles*	*Occupied residential houses*		*Total number of persons enumerated*			*Scheduled castes*	
		Number of houses	*Number of households*	*Total*	*Males*	*Females*	*Males*	*Females*
(1)	(2)	(3)	(4)	(5)	(6)	(7)	(8)	(9)
65 ERODE (M)—*contd.*								
Ward 16—E.B. 83	..	100	106	412	217	195	..	..
E.B. 84	..	63	149	731	364	367	..	..
Total	..	**163**	**255**	**1,143**	581	**562**	..	..
Ward 17—E.B. 85	..	77	85	395	217	178	..	..
E.B. 86	..	101	127	661	316	345	..	..
E.B. 87	..	136	152	778	399	379	..	..
E.B. 87-A	..	31	114	607	303	304	..	..
E.B. 88	..	64	126	595	300	295	..	..
E.B. 89	..	61	114	574	266	308	3	2
E.B. 90	..	31	49	246	134	112	..	..
E.B. 91	..	61	73	397	212	185	..	..
Total	..	**562**	**870**	**4,253**	**2,147**	**2,106**	**3**	**2**
Ward 18—E.B. 92	..	89	123	707	347	360	..	..
E.B. 93	..	50	89	502	252	250	..	..
E.B. 94	..	56	156	837	435	402	..	..
E.B. 95-A	..	14	29	142	72	70	..	..
Total	..	**209**	**397**	**2,188**	**1,106**	**1,082**	..	..
Ward 19—E.B. 95-B	..	13	14	73	38	35	6	5
E.B. 96	..	9	12	37	24	13	..	..
E.B. 97-A	..	40	45	239	125	114	..	..
Total	..	**62**	**71**	**349**	**187**	**162**	**6**	**5**
Ward 20—E.B. 97-B	..	41	64	317	169	148	..	..
Ward 21—E.B. 98	..	60	95	472	232	240	..	..
E.B. 112	..	49	70	374	187	187	..	..
Total	..	**109**	**165**	**846**	**419**	**427**	..	..

Ward 22—E.B. 99	53	85	412	197	215	..	..
Ward 23—E.B. 100	84	103	559	275	284	..	..
Ward 24—E.B. 101	28	61	296	151	145	..	..
E.B. 102	111	132	735	379	356	57	42
E.B. 103	34	59	261	140	121	..	..
E.B. 104	28	27	243	126	117	..	..
Total ..	**201**	**279**	**1,535**	**796**	**739**	**57**	**42**
Ward 25—E.B. 105	52	151	610	307	303	..	..
E.B. 106	66	118	494	246	248	..	..
E.B. 107	48	90	325	157	168	..	..
E.B. 107-A	215	271	1,031	527	504	150	141
E.B. 108	78	93	452	231	221	..	..
Total ..	**459**	**723**	**2,912**	**1,468**	**1,444**	**150**	**141**
Ward 26—E.B. 109-A	29	29	172	86	86	..	..
Ward 27—E.B. 109-B	106	106	484	243	241	..	..
E.B. 110	70	70	387	197	190	..	..
E.B. 111	58	87	462	234	228	..	..
Total ..	**234**	**263**	**1,333**	**674**	**659**	..	..
Ward 28—E.B. 113	73	137	574	281	293	..	..
E.B. 114	35	35	170	90	80	..	..
E.B. 115	16	21	124	71	53	1	9
E.B. 116	6	15	73	69	4	..	..
E.B. 117	36	41	245	121	124	..	..
E.B. 118	37	40	220	116	104	16	12
E.B. 118-A	143	155	620	450	170	300	254
Total ..	**346**	**444**	**2,026**	**1,198**	**828**	**317**	**275**
Ward 29—E.B. 119	36	36	244	121	123	1	..
Ward 30—E.B. 120	53	55	378	220	158	..	..
E.B. 121	43	54	247	127	120	..	..
Total ..	**96**	**109**	**625**	**347**	**278**	..	..

3. ERODE TALUK—*contd.*

Location code number and name of town	*Scheduled Tribes*		*Literate and educated persons*		*Total workers*		*A-I*		*A-II*	
	Males	*Females*	*Males*	*Females*	*Males*	*Females*	*Males*	*Females*	*Males*	*Females*
	(10)	(11)	(12)	(13)	(14)	(15)	(16)	(17)	(18)	(19)
65. ERODE (M)—*contd.*										
Ward 16—E.B. 83	..	..	29	2	135	101	..	..	..	..
E.B. 84	..	..	252	149	212	19	..	..	..	..
Total ..	..	..	**281**	**151**	**347**	**120**	..	..	..	..
Ward 17—E.B. 85	..	..	83	20	134	40	..	..	..	..
E.B. 86	..	..	222	164	172	26	5	..	..	..
E.B. 87	..	..	235	68	242	59	..	..	..	..
E.B. 87-A	..	..	188	92	181	52	..	..	..	..
E.B. 88	..	..	171	92	168	16	2	..	..	..
E.B. 89	..	..	206	137	152	14	..	..	..	..
E.B. 90	..	..	90	55	69	14	..	..	..	..
E.B. 91	..	..	155	86	117	10	..	..	..	..
Total ..	..	..	**1,350**	**714**	**1,235**	**231**	**7**	..	..	..
Ward 18—E.B. 92	..	..	276	184	159	8	3	..	..	..
E.B. 93	..	..	190	137	122	32	..	..	..	..
E.B. 94	..	..	333	167	225	28	3	..	..	..
E.B. 95-A	..	..	52	28	35	15	..	..	..	..
Total ..	..	..	**851**	**516**	**541**	**83**	**6**	..	..	..
Ward 19—E.B. 95-B	..	..	34	28	20	3	..	..	..	..
E.B. 96	..	..	24	13	19	..	..	..	..	..
E.B. 97-A	..	..	102	86	58	3	..	..	..	..
Total ..	..	..	**160**	**127**	**97**	**6**	..	..	..	..
Ward 20—E.B. 97-B	..	..	121	66	72	15	3	..	..	..
Ward 21—E.B. 98	..	..	163	128	113	4	..	..	3	..
E.B. 112..	..	..	109	71	82	15	..	..	—	..
Total ..	..	..	**272**	**199**	**195**	**19**	..	..	**3**	..

Ward 22—E.B. 99	136	114	107	37	2	..	2	18
Ward 23—E.B. 100	162	107	136	24	14	..	..	..
Ward 24—E.B. 101	111	49	96	11	1	..	7	..
E.B. 102	167	71	206	89	6	1	1	2
E.B. 103	97	54	74	10	1	..	..	..
E.B. 104	98	81	61	3	..	..	..	..
Total	**473**	**255**	**437**	**113**	**8**	**1**	**8**	**2**
Ward 25—E.B. 105..	154	44	199	94	2	1	4	5
E.B. 106	83	18	169	98	..	..	..	..
E.B. 107	61	27	104	66	..	..	..	..
E.B. 107-A	148	36	328	122	..	..	..	..
E.B. 108	144	96	122	9	2	..	..	..
Total	**590**	**221**	**923**	**389**	**4**	**1**	**4**	**5**
Ward 26—E.B. 109-A	67	47	40	4	..	..	..	..
Ward 27—E.B. 109-B	165	105	129	11	..	..	3	..
E.B. 110	154	103	93	5	..	..	..	..
E.B. 111	169	80	114	12	3	..	..	..
Total	**488**	**288**	**336**	**28**	**3**	..	**3**	..
Ward 28—E.B. 113	206	148	136	22	..	..	..	..
E.B. 114	71	47	58	3	..	..	..	..
E.B. 115	62	22	42	..	..	..	..	..
E.B. 116	60	4	56	..	..	..	..	..
E.B. 117	104	75	60	3	1	..	..	..
E.B. 118	69	52	55	6	..	..	..	..
E.B. 118-A	268	103	187	85	1	..	..	..
Total	**849**	**451**	**594**	**119**	**2**	..	..	..
Ward 29—E.B. 119	86	78	58	1	..	..	..	..
Ward 30—E.B. 120	195	110	96	8	3	..	1	..
E.B. 121	97	86	76	3	..	..	..	..
Total	**292**	**196**	**172**	**11**	**3**	..	**1**	..

3. ERODE TALUK—*contd.*

Location code number and name of town	*A.III*		*A-IV*		*A-V*		*A-VI*		*A VII*	
	Males	*Females*	*Males*	*Females*	*Males*	*Females*	*Males*	*Females*	*Males*	*Females*
	(20)	(21)	(22)	(23)	(24)	(25)	(26)	(27)	(28)	(29)
65. ERODE (M)—*contd.*										
Ward 16—E.B. 83	..	6	..	..	12	1	89	66	1	1
E.B. 84	..	..	10	1	72	2	1	..	76	3
Total	..	6	10	1	84	3	90	66	77	4
Ward 17—E.B. 85	..	..	..	..	32	2	3	3	24	4
E.B. 86	..	1	6	9	44	3	11	..	81	4
E.B. 87	..	..	20	36	80	..	1	4	83	10
E.B. 87-A	..	..	1	1	49	3	1	..	52	9
E.B. 88	1	..	2	..	64	..	..	6	57	6
E.B. 89	..	..	18	1	20	4	..	..	76	4
E.B. 90	1	..	..	..	29	3	..	..	26	..
E.B. 91	..	..	..	..	32	..	2	..	64	2
Total	2	1	47	47	350	15	18	13	463	39
Ward 18—E.B. 92	..	..	..	..	25	..	1	..	97	..
E.B. 93	..	..	6	12	16	14	1	..	85	3
E.B. 94	1	..	..	4	57	7	1	..	123	14
E.B. 95-A	..	..	..	2	12	2	1	..	9	1
Total	1	..	6	18	110	23	4	..	314	18
Ward 19—E.B. 95-B	..	..	..	..	1	..	..	..	13	..
E.B. 96	..	..	..	..	1	..	..	..	6	..
E.B. 97-A	1	..	..	..	6	..	4	..	21	..
Total	1	..	..	..	8	..	4	..	40	..
Ward 20—E.B. 97-B	..	..	..	..	19	3	1	..	26	3
Ward 21—E.B. 98	2	..	..	..	38	..	2	..	36	3
E.B. 112	1	..	5	2	18	1	3	..	38	2
Total	3	..	5	2	56	1	5	..	74	5

Ward 22—E.B. 99	..	..	..	..	..	..	3	1	28		3	..	28	9
Ward 23—E.B. 100	..	..	..	..	..	..	2	3	30	2	2	..	25	..
Ward 24—E.B. 101	..	..	..	..	..	..	..	1	17	1	2	..	33	7
E.B. 102	..	..	..	..	58	52	1	2	66	13	7	..	22	4
E.B. 103	..	..	..	..	..	..	..	..	17	2	1	1	21	2
E.B. 104	..	..	..	..	3	..	..	..	10	.	2	..	27	1
		Total	..		61	52	1	3	110	16	12	1	103	14
Ward 25—E.B. 105	..	..	..	..	2	4	..	12	78	29	16	12	43	13
E.B. 106	..	..	..	..	3	..	..	2	30	12	75	71	23	9
E.B. 107	..	..	..	..	1	5	..	1	26	2	28	39	24	14
E.B. 107-A		..	..	..	..	..	19	7	77	9	1	..	34	8
E.B. 108	..	..	..	..	1	..	5	1	16	.	17	1	28	4
		Total	..		7	9	24	23	227	52	137	123	152	48
Ward 26—E.B. 109-A		..	..		..	..	..	..	7	..	..	..	15	..
Ward 27—E.B. 109-B		..	..	..	2	..	1	..	22	2	3	..	55	..
E.B. 110	..	..	..	..	.	..	..	..	23	..	2	..	44	1
E.B. 111	..	..	..	..	..	..	19	3	5	2	5	..	44	3
		Total	..		2	..	20	3	50	4	10	..	143	4
Ward 28—E.B. 113	..	..	..	..	..	..	7	..	27	..	3	..	32	4
E.B. 114	..	..	..	..	..	..	7	..	8	..	..	..	25	2
E.B. 115	..	..	..	..	..	..	..	..	3	..	1	..	20	..
E.B. 116	..	..	..	..	..	..	..	..	..	..	..	..	6	..
E.B. 117	..	..	..	..	..	..	..	..	7	..	3	..	19	..
E.B. 118	..	..	..	..	2	..	2	..	8	..	1	3	8	..
E.B. 118-A		..	..	..	..	..	..	..	21	3	..	..	9	..
		Total	..		2	..	16	..	74	3	8	3	119	6
Ward 29—E.B. 119	..	..	..	..	..	..	2	..	6	..	..	..	37	..
Ward 30—E.B. 120	..	..	..	..	..	..	..	..	10	..	3	..	36	..
E.B. 121	..	..	..	..	..		..	..	17	..	1	..	19	..
		Total	..		..	..	..	..	27	..	4	..	55	..

3. ERODE TALUK—*contd.*

Location code number and name of town	*A-VIII*		*A-IX*		*A-X*		*Name of panchayats in which it is now included with date of inclusion with other components, if any*
	Males	*Females*	*Males*	*Females*	*Males*	*Females*	
	(30)	(31)	(32)	(33)	(34)	(35)	(36)
65. ERODE (M)—*contd.*							
Ward 16—E.B. 83	3	..	30	27	82	94	....
E.B. 84	20	..	33	13	152	348	....
Total	23	..	63	40	234	442	....
Ward 17—E.B. 85	11	..	64	31	83	138	....
E.B. 86	17	1	8	8	144	319	....
E.B. 87	15	..	43	9	157	320	....
E.B. 87-A	22	..	56	39	122	252	....
E.B. 88	29	1	13	3	132	279	....
E.B. 89	16	..	22	5	114	294	....
E.B. 90	9	..	4	11	65	98	....
E.B. 91	8	..	11	8	95	175	....
Total	127	2	221	114	912	1,875	
Ward 18—E.B. 92	4	..	29	8	188	352	....
E.B. 93	3	..	11	3	130	218	....
E.B. 94	24	..	16	3	210	374	....
E.B. 95-A	4	..	9	10	37	55	....
Total	35	..	65	24	565	999	
Ward 19—E.B. 95-B	1	..	5	3	18	32	....
E.B. 96	3	..	9	—	5	13	....
E.B. 97-A	5	..	21	3	67	111	....
Total	9	..	35	6	90	156	
Ward 20—E.B. 97-B	5	..	18	9	97	133	....
Ward 21—E.B. 98	5	..	27	1	119	236	....
E.B. 112	4	..	13	10	105	172	....
Total	9	..	40	11	224	408	....

Ward 22—E.B. 99	20	1	21	5	90	178	...
Ward 23—E.B. 100	11	..	52	19	139	260	....
Ward 24—E.B. 101	9	..	27	2	55	134	....
E.B. 102	15	..	30	15	173	267	....
E.B. 103	15	..	19	5	66	111	....
E.B. 104	9	..	10	2	65	114	....
Total ..	48	..	86	24	359	626	....
Ward 25—E.B. 105	27	..	27	18	108	209	....
E.B. 106	12	..	26	4	77	150	....
E.B. 107	17	1	8	4	53	102	....
E.B. 107-A	8	..	189	98	119	382	....
E.B. 108	11	..	42	3	109	212	....
Total ..	75	1	292	127	548	1,055	....
Ward 26—E.B. 109-A	1	..	17	4	46	82	....
Ward 27—E.B. 109—B	12	..	31	9	114	230	....
E.B. 110	13	..	11	4	104	185	....
E.B. 111	10	1	28	3	120	216	....
Total ..	35	1	70	16	338	631	....
Ward 28—E.B. 113	19	..	48	18	145	271	....
E.B. 114	4	..	14	1	32	77	....
E.B. 115	2	..	16	..	29	53	....
E.B. 116	..	..	50	..	13	4	....
E.B. 117	8	..	22	3	61	121	....
E.B. 118	15	..	19	3	61	98	....
E.B. 118-A	28	1	128	81	263	85	....
Total ..	76	1	297	106	604	709	....
Ward 29—E.B. 119	7	..	6	1	63	122	....
Ward 30—E.B. 120	2	..	41	8	124	150	....
E.B. 121	2	..	37	3	51	117	
Total ..	4	..	78	11	175	367	....

3. ERODE TALUK—*contd.*

Location Code number and name of town	*Area in square miles*	*Occupied residential houses*		*Total number of persons enumerated*			*Scheduled Castes*	
		Number of Houses	*Number of Households*	*Total*	*Males*	*Females*	*Males*	*Females*
(1)	(2)	(3)	(4)	(5)	(6)	(7)	(8)	(9)
65 ERODE(M)—*contd.*								
Ward 31—E.B. 122		9	9	50	32	18	..	..
Ward 32—E.B. 123		112	125	700	363	337	..	..
E.B. 124		61	61	297	222	75	..	..
Total		**173**	**186**	**997**	**585**	**412**	..	..
Ward 33—E.B. 125		71	74	671	307	364	..	..
Ward 34—E.B. 126		195	264	1,100	584	516	132	122
Ward 35—E.B. 127		71	87	477	230	247	..	..
Ward 36—E.B. 46		134	139	557	272	285	177	183
E.B. 128		94	137	751	380	371	30	36
E.B. 129		110	110	621	408	213	..	..
Total		**338**	**386**	**1,929**	**1,060**	**869**	**207**	**219**
Ward 37—E.B. 130		39	81	902	404	498	..	..
E.B. 131		104	145	890	494	396	..	..
E.B. 132		61	78	485	260	225	..	..
Total		**204**	**304**	**2,277**	**1,158**	**1,119**	..	..
Ward 38—E.B. 133		45	89	373	206	167	..	..
E. B. 134		74	75	371	204	167	..	..
Total		**119**	**164**	**744**	**410**	**334**	..	..

Ward 39—E. B. 135	57	68	409	206	203	..	..
Ward 40—E. B. 136	32	44	231	115	116	..	..
Ward 41—E. B. 137	46	83	499	271	228	..	..
Ward 42—E. B. 138	39	115	524	259	265	..	..
E. B. 138-A	38	162	733	368	365	..	..
Total	77	277	1,257	627	630	..	..
Ward 43—E. B. 139	44	112	544	298	246	..	..
Ward 44—E. B. 140	48	157	757	405	352	66	51
E. B. 141-A	46	86	446	237	209	..	..
Total	94	243	1,203	642	561	66	51
Ward 45—E. B. 141-B	9	15	95	51	44	..	..
Town total .. 3·22	10,360	15,314	73,762	37,890	35,872	2,886	2,841

66 Erode (N. M.)—P, H, L, D, Mp, R, Pw, Ei, Ea, E, Cs.

Ward 1—E. B. 195-A	29	59	265	136	129	8	7
Ward 2—E. B. 195-B	58	95	439	221	218	..	..
E. B. 196-A	50	51	269	132	137	..	..
Total	108	146	708	353	355	..	..
Ward 3—E. B. 196-B	64	64	246	130	116	127	113
Ward 4—E. B. 196-C	11	11	48	22	26	..	..
E.B. 197-A	27	43	190	92	98	..	..
Total	38	54	238	114	124	..	..
Ward 5—E.B. 197-B	38	41	239	127	112	..	..
E.B. 198	77	200	843	422	421	..	..
E.B. 199-A	50	83	594	306	288	..	..
Total	165	324	1,676	855	821	..	..

3. ERODE TALUK—*contd*

Location code number and name of town	*Scheduled Tribes*		*Literate and educated persons*		*Total workers*		*A-I*		*A-II*	
	Males	*Females*	*Males*	*Females*	*Males*	*Females*	*Males*	*Females*	*Males*	*Females*
	(10)	(11)	(12)	(13)	(14)	(15)	(16)	(17)	(18)	(19)
65. ERODE (M)—*contd*,										
Ward 31—E.B. 122	..	..	26	14	12	..	1	..	..	..
Ward 32—E.B. 123	..	..	299	239	194	14	4	..	..	..
E.B. 124	..	..	166	125	108	12	15	..	17	..
Total	..	..	**465**	**364**	**302**	**26**	**19**	..	**17**	..
Ward 33—E.B. 125	..	..	226	287	231	39	1	..	..	..
Ward 34—E.B. 126	..	..	344	177	305	37	1	..	..	..
Ward 35—E.B. 127	..	..	189	175	117	14	6	4	..	..
Ward 36—E.B. 46	..	..	59	84	147	14	..	..	..	..
E.B. 128	..	..	147	101	220	12	5	..	..	..
E.B. 129	..	..	341	98	140	9	..	..	..	..
Total	..	..	**547**	**283**	**507**	**35**	**5**	..	..	..
Ward 37—E.B. 130	..	..	349	283	102	84	..	..	..	..
E.B. 131	..	..	344	215	244	49	2	..	2	..
E.B. 132	..	..	217	161	157	24	1	..	..	..
Total	..	..	**910**	**659**	**503**	**157**	**3**	..	**2**	..
Ward 38—E.B. 133	..	..	100	54	130	37	..	..	..	..
E.B. 134	..	..	134	77	123	3	..	..	..	..
Total	..	..	**234**	**131**	**253**	**40**	..	..	..	..

Ward 39—E.B 135	180	145	93	10	1	..	..	..
Ward 40—E.B. 136	91	60	66	4	2	..	..	..
Ward 41—E.B. 137	215	115	137	6	..	..	1	..
Ward 42—E.B. 138	180	68	153	5	..	..	..	..
E.B. 138-A	246	101	212	35	6	..	..	..
Total	426	169	365	40	6	..	..	..
Ward 43—E.B. 139	189	67	159	16	1	..	2	..
Ward 44—E.B. 140	223	110	234	23	1	..	..	..
E.B. 141-A	177	108	128	16	3	..	1	2
Total	400	218	362	39	4	..	1	2
Ward 45—E.B. 141-B	44	22	23	4	..	..	..	..
Town total	24,844	14,474	20,271	4,029	323	50	199	120

66 Erode, (N. M.)—

Ward 1—E.B. 195-A	66	39	77	17	9	2	3	1
Ward 2—E.B. 195-B	125	52	143	78	3	..	45	28
E.B. 196-A	81	21	81	27	4	..	7	7
Total	206	73	224	105	7	..	52	35
Ward 3—E.B. 196-B	5	..	80	13	..	..	9	1
Ward 4—E.B. 196-C	5	..	16	9	..	..	1	..
E.B. 197-A	43	10	64	23	1	..	3	3
Total	48	10	80	32	1	..	4	3
Ward 5— E.B. 197-B	12	..	81	76	..	..	73	76
E.B. 198	232	94	271	126	5	..	..	3
E.B. 199-A	163	44	174	83	2	..	..	..
Total	407	138	526	285	7	..	73	79

3. ERODE TALUK—*contd.*

Location code number and name of town	*A-III*		*A-IV*		*A-V*		*A-VI*		*A-VII*	
	Males	*Females*	*Males*	*Females*	*Males*	*Females*	*Males*	*Females*	*Males*	*Females*
	(20)	(21)	(22)	(23)	(24)	(25)	(26)	(27)	(28)	(29)
65. ERODE (M)—*contd.*										
Ward 31—E.B. 122	..	..	..	..	3	..	..	..	4	..
Ward 32—E.B. 123	..	..	..	..	46	..	2	1	72	3
E.B. 124	..	..	..	..	15	1	..	..	21	2
Total ..	..	..	..	..	61	1	2	1	93	5
Ward 33—E.B. 125	2	..	..	1	36	..	1	..	23	1
Ward 34—E.B. 126	2	..	..	..	53	..	4	..	56	2
Ward 35—E.B. 127	..	..	..	..	21	1	3	..	40	3
Ward 36—E.B. 46	2	..	..	..	15	1	..	..	7	..
E.B. 128	..	..	2	..	84	4	6	..	18	1
E.B. 129	1	..	1	..	31	2	3	..	20	..
Total ..	3	..	3	..	130	7	9	..	45	1
Ward 37—E.B. 130	1	..	1	3	18	..	8	..	26	1
E.B. 131	1	..	13	4	59	6	16	10	44	3
E.B. 132	..	..	..	..	26	1	1	..	39	1
Total ..	2	..	14	7	102	7	25	10	109	5
Ward 38—E.B. 133	1	..	10	8	39	8	2	4	22	12
E.B. 134	1	..	..	..	36	..	1	..	37	..
Total ..	2	..	10	8	75	8	3	4	59	12

Ward 39—E.B. 135	..	..	3	6	7	1	..	..	65	..
Ward 40—E.B. 136	..	..	..	..	16	2	2	..	34	..
Ward 41—E.B. 137	..	..	4	..	16	..	..	..	101	1
Ward 42—E.B. 138	..	..	..	1	36	..	..	..	84	1
E.B. 138-A	..	..	..	5	79	10	1	..	62	6
Total ..	..	..	..	6	115	10	1	..	146	7
Ward 43—E.B. 139	..	..	9	..	42	1	..	..	69	3
Ward 44—E.B. 140	2	1	..	..	86	8	4	5	33	4
E.B. 141-A	1	4	1	..	46	..	..	..	40	2
Total ..	3	5	1	..	132	9	4	5	78	6
Ward 45—E.B. 141-B..	..	..	..	..	7	4	..	..	12	..
Town total, P. ..	161	135	496	355	4,792	561	713	292	5,298	436
66 Erode N. M.—										
Ward 1—E.B. 195-A	..	..	1	..	19	..	..	..	15	..
Ward 2—E.B. 195-B	..	..	3	1	13	..	..	..	14	..
E.B. 196-A	1	..	..	..	44	3	1	..	5	1
Total ..	1	..	3	1	57	3	1	..	19	1
Ward 3—E.B. 196-B	1	..	..	..	1	..	..	..	..	..
Ward 4—E.B. 196-C	..	..	..	..	..	..	..	..	..	..
E.B. 197-A	..	..	1	..	32	2	..	..	7	1
Total ..	..	..	1	..	32	2	..	..	7	1
Ward 5—E.B. 197-B	..	..	..	..	7	..	1	..	..	..
E.B. 198	2	1	6	10	102	46	45	34	44	9
E.B. 199-A	4	..	5	6	59	8	66	52	22	7
Total ..	6	1	11	16	168	54	112	86	66	16

3. ERODE TALUK—*contd.*

Location code number and name of town	*A-VIII*		*A-IX*		*X*		*Name of Panchayat in which it is now included in the date of inclusion with other componants, if any*
	Males	*Females*	*Males*	*Females*	*Males*	*Females*	
	(30)	(31)	(32)	(33)	(34)	(35)	(36)
65 ERODE (M)—*contd.*							
Ward 31—E.B. 122	1	..	3	..	20	18	....
Ward 32—E.B. 123	15	..	55	10	169	323	....
E.B. 124	11	..	29	9	114	63	....
Total ..	26	..	84	19	288	386	....
Ward 33—E.B. 125	38	...	130	37	76	325	....
Ward 34—E.B. 126	47	1	142	34	279	479	....
Ward 35—E.B. 127	17	...	30	6	113	233	....
Ward 36—E.B. 46	14	...	109	13	125	271	....
E.B. 128	14	...	91	7	160	359	....
E.B. 129	22	...	62	7	268	204	....
Total ..	50	...	262	27	553	834	....
Ward 37—E.B. 130	2	..	46	80	302	414	....
E.B. 131	42	2	66	24	250	347	....
E.B. 132	8	1	82	21	103	201	....
Total ..	52	3	194	125	655	962	....
Ward 38—E.B. 133	18	..	38	5	76	130	....
E.B. 134	11	..	37	3	81	164	....
Total ..	29	..	75	8	157	294	....

Ward 39—E.B. 135	5	..	12	3	113	193	....
Ward 40—E.B. 136	..	..	12	2	49	112	....
Ward 41—E.B. 137	6	..	9	5	134	222	....
Ward 42—E.B. 138	11	..	22	3	106	260	....
E.B. 138A	26	..	38	14	156	330	....
Total ..	37	..	60	17	262	590	....
Ward 43—E.B. 139	11	..	25	12	139	230	....
Ward 44—E.B. 140	50	2	58	3	171	329	....
E.B. 141A	13	1	23	6	109	193	....
Total ..	63	3	81	9	280	522	....
Ward 45—E.B. 141B	2	..	2	..	28	40	....
Town total ..	2,781	49	5,508	2,031	17,619	31,843	....

66 Erode, (N. M.)

Ward 1—E.B. 195A	8	..	22	13	59	112	....
Ward 2—E.B. 195B	6	..	59	49	78	140	....
E.B. 196A	1	..	18	16	51	110	....
Total ..	7	..	77	65	129	250	....
Ward 3—E.B. 196B	..	..	69	12	50	103	....
Ward 4—E.B. 196C	..	..	15	9	6	17	....
E. B. 197A	6	..	14	17	28	75	....
Total ..	6	..	29	26	34	92	....
Ward 5—E. B. 197B	..	..	..	..	46	36	....
E. B. 198	17	..	50	23	151	295	....
E. B. 199A	2	..	14	10	132	205	....
Total ..	19	..	64	33	329	586	....

3. ERODE TALUK—*contd.*

Location code number and name of town	*Area in square miles*	*Occupied residential houses*		*Total number of persons enumerated*			*Scheduled castes*	
		Number of houses	*Number of house holds*	*Total*	*Males*	*Females*	*Males*	*Females*
(1)	(2)	(3)	(4)	(5)	(6)	(7)	(8)	(9)
66 ERODE (N.M.)—*contd.*								
Ward 6—E.B. 199B	..	69	167	509	252	257	..	..
E.B. 200	..	53	92	442	236	206	..	..
Total ..	..	**122**	**259**	**951**	**488**	**463**	..	..
Ward 7—E.B. 201A	..	35	50	256	132	124	..	..
Ward 8—E.B. 201B	..	22	41	174	85	89	..	..
E.B. 202A	..	66	66	381	186	195	7	6
Total ..	..	**88**	**107**	**555**	**271**	**284**	**7**	**6**
Ward 9—E.B. 202B	..	48	49	130	66	64	7	6
E.B. 203A	..	77	78	307	149	158	..	..
Total ..	..	**125**	**127**	**437**	**215**	**222**	**7**	**6**
Ward 10—E.B. 203B	..	21	25	88	44	44	..	..
E.B. 204	..	135	135	528	259	269	1	1
E.B. 205A	..	35	35	79	47	32	..	..
Total ..	..	**191**	**195**	**695**	**350**	**345**	**1**	**1**
Ward 11—E.B. 205B	..	91	132	607	308	299	7	8
Ward 12—E.B. 206	..	129	224	996	504	492	..	..
Ward 13—E.B. 207	..	73	169	745	389	356	5	7
E.B. 208	..	151	198	812	424	388	78	94
Total ..	..	**224**	**367**	**1,557**	**813**	**744**	**83**	**101**

Ward 14—E.B. 209A	66	98	419	210	209	..	..
Ward 15—E.B. 209B	59	87	392	185	207	20	26
Ward 16—E.B. 210	78	120	541	266	275	4	2
E.B. 211A	40	40	179	104	75	97	65
Total	**118**	**160**	**720**	**370**	**350**	**101**	**67**
Ward 17—E.B. 211B	36	37	135	66	69	..	..
Ward 18—E.B. 211C	34	37	167	77	90	..	..
E.B. 212A	30	30	154	81	73	28	24
Total	**64**	**67**	**321**	**158**	**163**	**28**	**24**
Ward 19—E.B. 212B	80	80	359	184	175	16	19
Ward 20 —E.B. 212C	15	15	57	23	34	..	..
E.B. 213A	66	71	313	163	150	40	36
Total	**81**	**86**	**370**	**186**	**184**	**40**	**36**
Ward 21—E.B. 213B	10	12	31	15	16	..	..
Ward 22—E.B. 213C	32	33	136	60	76	18	27
E.B. 214A	81	84	363	177	186	22	20
Total	**113**	**117**	**499**	**237**	**262**	**40**	**47**
Ward 23—E.B. 214B	40	50	223	108	115	..	..
**E.B. 215A .. ..

3. ERODE TALUK—*contd.*

Location code number and name of town	Scheduled Tribes		Literate and educated persons		Total workers		A-I		A-II	
	Males	Females	Males	Females	Males	Females	Males	Females	Males	Females
	(10)	(11)	(12)	(13)	(14)	(15)	(16)	(17)	(18)	(19)
66. ERODE (N.M.)—*contd.*										
Ward 6— E.B. 199B	..	..	155	63	160	69	7	6	2	..
E.B. 200	..	..	167	61	125	75	10	2	..	18
Total ..	..	..	**322**	**124**	**285**	**144**	**17**	**8**	**2**	**18**
Ward 7—E.B. 201A	..	..	82	35	64	18	..	..	1	1
Ward 8—E.B. 201B	..	..	60	24	49	10	2	..	..	..
E.B. 202A	..	..	111	23	107	97	16	1	3	17
Total ..	..	..	**171**	**47**	**156**	**107**	**18**	**1**	**3**	**17**
Ward 9— E.B. 202B	..	..	7	23	32	3	3	..	..	..
E.B. 203A	..	..	74	29	105	78	36	16	..	..
Total ..	..	..	**81**	**52**	**137**	**81**	**39**	**16**	..	..
Ward 10—E.B. 203B	..	..	19	9	30	29	12	13	..	..
E.B. 204	..	..	123	45	184	144	34	27	6	2
E.B. 205A	..	..	15	..	26	5	1	..	1	..
Total ..	..	..	**157**	**54**	**240**	**178**	**47**	**40**	**7**	**2**
Ward 11—E.B. 205B	..	..	152	47	165	69	2	1	..	..
Ward 12—E.B. 206	..	..	317	155	294	121	10	..	5	24
Ward 13—E.B. 207	..	..	168	39	245	84	21	3	11	19
E.B. 208	..	..	130	32	269	100	14	3	24	19
Total ..	..	..	**298**	**71**	**514**	**184**	**35**	**6**	**35**	**38**

Ward 14—E.B. 209A	108	37	131	29	34	6	3	13
Ward 15—E.B. 209B	54	23	128	54	37	24	3	7
Ward 16—E.B. 210	151	51	168	62	40	4	23	43
E.B. 211A	16	6	67	39	3	1	42	33
Total	**167**	**57**	**235**	**101**	**43**	**5**	**65**	**76**
Ward 17—E.B. 211B	15	2	43	25	31	14	6	11
Ward 18—E.B. 211C	35	2	60	23	35	13	3	6
E.B. 212A	26	4	54	48	30	31	19	17
Total	**61**	**6**	**114**	**71**	**65**	**44**	**22**	**23**
Ward 19—E.B. 212B	61	8	132	119	69	81	40	37
Ward 20— E.B. 212C	15	6	14	14	3	..	1	3
E.B. 213A	83	18	115	24	40	..	21	15
Total	**98**	**24**	**129**	**38**	**43**	..	**22**	**18**
Ward 21—E.B. 213B	10	5	9	1	4	..	..	..
Ward 22—E.B. 213C	29	6	35	19	8	..	20	19
E.B. 214A	120	37	119	18	32	1	12	..
Total	**149**	**43**	**154**	**37**	**40**	**1**	**32**	**19**
Ward 23—E.B. 214B	79	31	79	5	56	1	2	..
E.B. 215A	34	14	39	35	13	11	2	2
Total	**113**	**45**	**118**	**40**	**69**	**12**	**4**	**2**

3. ERODE TALUK—*contd.*

Location code number and name of town	A-III		A-IV		A-V		A-VI		A-VII	
	Males	Females	Males	Females	Males	Females	Males	Females	Males	Females
	(20)	(21)	(22)	(23)	(24)	(25)	(26)	(27)	(28)	(29)
ERODE (N.M:)—*contd.*										
Ward 6—E.B. 199-B	..	..	1	2	59	22	10	6	39	11
E.B. 200	..	..	2	18	47	11	2	..	19	2
Total ..	..	..	**3**	**20**	**106**	**33**	**12**	**6**	**58**	**13**
Ward 7—E.B. 201-A	2	..	2	1	17	2	23	11	12	2
Ward 8—E.B. 201-B	..	..	..	..	17	1	17	8	2	..
E.B. 202-A	..	..	1	..	32	2	15	2	12	7
Total ..	..	..	**1**	..	**49**	**3**	**32**	**10**	**14**	**7**
Ward 9—E.B. 202-B	..	..	..	..	10	1	5	..	1	..
E.B. 203-A	..	..	8	3	24	4	3	5	6	6
Total ..	..	..	**8**	**3**	**34**	**5**	**8**	**5**	**7**	**6**
Ward 10—E.B. 203-B	..	..	..	..	10	8	..	..	1	1
E.B. 204	2	1	3	1	50	12	..	..	23	6
E.B. 205-A	..	..	2	..	12	2	..	..	4	..
Total ..	**2**	**1**	**5**	**1**	**72**	**22**	..	..	**28**	**7**
Ward 11—E.B. 205-B	1	1	6	3	40	2	53	34	19	5
Ward 12—E.B. 206	2	3		2	90	21	40	33	36	10
Ward 13—E.B. 207	2	6	5	1	85	14	25	14	17	1
E.B. 208	1	1	23	4	96	13	12	5	19	2
Total ..	**3**	**7**	**28**	**5**	**181**	**27**	**37**	**19**	**36**	**3**

Ward 14—E.B. 209A	..	..	..	..	..	..	..	..	51	8	..	..	16	..
Ward 15—E.B. 209B	..	..	..	..	5	..	..	..	36	8	2	3	7	..
Ward 16—E.B. 210	..	..	..	..	..	2	3	4	53	4	1	..	26	..
E.B. 211A	..	..	..	..	2	..	1	1	9	4	..	..	3	..
Total	..				2	2	4	5	62	8	1	..	29	..
Ward 17—E.B. 211B	..	..	..	..	..	..	..	..	1	..	..	..	1	..
Ward 18—E.B. 211C	..	..	..	..	..	1	..	..	7	..	1	..	3	..
E.B. 212A	..	..	..	..	..	..	..	..	..	..	..	..	4	..
Total	..				..	1	..	..	7	..	1	..	7	..
Ward 19—E.B. 212B	..	..	..	..	..	..	2	1	4	..	..	..	11	..
Ward 20—E.B. 212C	..	..	..	..	..	..	..	1	1	..	1	..	4	..
E.B. 213A	..	..	..	..	3	2	..	..	23	2	..	3	7	..
Total	..				3	2	..	1	24	2	1	3	11	..
Ward 21—E.B. 213B	..	..	..	..	..	..	..	..	1	..	..	..	1	..
Ward 22—E.B. 213C	..	..	..	..	..	..	..	..	5	..	..	..	..	..
E.B. 214A	..	..	..	..	..	..	..	..	31	1	..	1	8	4
Total	..				..	..	..	..	36	1	..	1	8	4
Ward 23—E.B. 214B	..	..	..	..	..	..	..	..	16	3	..	..	..	1
E.B. 215A	..	..	..	..	..	6	3	3	7	1	..	..	2	..
Total	..				..	6	3	3	23	4	..	..	2	1

3. ERODE TALUK—*contd.*

Location code number and name of town	*A-VIII*		*A-IX*		*A-X*		*Name of Panchayat in which it is now included with date of inclusion with other components, if any*
	Males	*Females*	*Males*	*Females*	*Males*	*Females*	
	(30)	(31)	(32)	(33)	(34)	(35)	(36)
ERODE (N.M.)—*contd.*							
Ward 6—E.B. 199B	9	..	33	22	92	188	....
E.B. 200	6	..	39	24	111	131	....
Total ..	15	..	72	46	203	319	....
Ward 7—E.B. 01A	1	..	6	1	68	106	....
Ward 8—E.B. 201B	1	..	10	1	36	79	....
E.B. 202A	7	..	21	68	79	98	....
Total ..	8	..	31	69	115	177	....
Ward 9—E.B. 202B	..	..	13	2	34	61	....
E.B. 203A	1	..	27	44	44	80	....
Total ..	1	..	40	46	78	141	....
Ward 10—E.B. 203B	1	..	6	7	14	15	....
E.B. 204	9	1	57	94	75	125	....
E.B. 205A	3	..	3	3	21	27	....
Total ..	13	1	66	104	110	167	....
Ward 11—E.B. 205B	4	..	40	23	143	230	....
Ward 12—E.B. 206	20	..	88	28	210	371	....
Ward 13—E.B. 207	21	..	58	26	144	272	....
E.B. 208	26	..	54	53	155	288	....
Total ..	47	..	112	79	299	560	....

Ward 14—E.B. 209A	10	..	17	2	79	180	....
Ward 15—E.B. 209B	8	..	30	12	57	153	....
Ward 16—E.B. 210	10	..	12	5	98	213	....
E.B. 211A	3	..	4	..	37	36	....
Total ..	13	..	16	5	135	249	....
Ward 17—E.B. 211B	1	..	3	..	23	44	....
Ward 18—E.B. 211C	2	..	9	3	17	67	....
E.B. 212A	1	..	..	..	27	25	....
Total ..	3	..	9	3	44	92	....
Ward 19—E.B. 212B	3	..	3	..	52	56	....
Ward 20—E.B. 212C	2	..	2	10	9	20	....
E.B. 213A	15	..	6	2	48	126	....
Total ..	17	..	8	12	57	146	....
Ward 21—E.B. 213B	1	..	2	1	6	15	....
Ward 22—E.B. 213C	..	..	2	..	25	57	....
E.B. 214A	10	..	26	11	58	168	....
Total ..	10	..	28	11	83	225	....
Ward 23—E.B. 214B	..	..	5	..	29	110	....
E.B. 215A	..	..	12	12	28	35	....
Total ..	..	..	17	12	57	145	....

3. ERODE TALUK—*contd.*

Location code number and name of town	Area in square miles	Occupied residential houses		Total number of persons enumerated			Scheduled Castes	
		Number of houses	Number of households	Total	Males	Females	Males	Females
(1)	(2)	(3)	(4)	(5)	(6)	(7)	(8)	(9)
66. ERODE. N. M.—*contd.*								
Ward 24—E.B. 215B	..	18	18	67	32	35	..	..
Ward 25—E.B. 215C	..	79	79	328	162	166	..	..
E.B. 216A	..	71	75	327	179	148	110	90
Total ..	..	**150**	**154**	**655**	**341**	**314**	**110**	**90**
Ward 26—E.B. 216B	..	29	34	139	60	79	21	37
Ward 27—E.B. 216C	..	31	47	193	100	93	..	..
E.B. 217	..	48	146	593	313	280	..	..
E.B. 218A	..	33	56	249	129	120	76	70
Total ..	..	**112**	**249**	**1,035**	**542**	**493**	**76**	**70**
Ward 28—E.B. 218B	..	66	86	372	196	176	..	..
E.B. 219	..	87	130	545	277	268	11	8
Total ..	..	**153**	**216**	**917**	**473**	**444**	**11**	**8**
Ward 29—E.B. 220A	..	18	21	147	71	76	71	76
Ward 30—E.B. 220B	..	67	94	367	185	182	..	..
E.B. 221A	..	72	89	387	197	190	..	..
Total ..	..	**139**	**183**	**754**	**382**	**372**	..	..
Ward 31—E.B. 221B	..	6	8	32	17	15	..	..
E.B. 222	..	102	116	479	240	239	..	..
E.B. 223A	..	26	26	120	61	59	..	..
Total ..	..	**134**	**150**	**631**	**318**	**313**	..	..

Ward 32—E.B. 223B	165	165	744	377	367	..	..
E.B. 224	185	191	868	447	421	6	7
Total	350	356	1,612	824	788	6	7
Ward 33—E.B. 225	92	92	413	203	210	..	..
E.B. 226A	32	35	255	132	123	85	80
Total	124	127	668	335	333	85	80
Ward 34—E.B. 226B	42	66	225	115	110	31	33
Ward 35—E.B. 227	88	127	665	326	339	164	164
E.B. 228A	16	18	93	45	48	..	..
Total	104	145	758	371	387	164	164
Ward 36—E.B. 228B	72	76	306	155	151	18	16
Ward 37—E.B. 229A	78	82	397	203	194	1	3
Ward 38—E.B. 229B	49	49	218	108	110	49	42
Ward 39—E.B. 229C	10	10	56	29	27	..	..
E.B. 230A	200	230	1,199	589	610	7	5
Total	210	240	1,255	618	637	7	5
Ward 40—E.B. 230B	43	45	189	92	97	..	..
TOWN TOTAL:	10·84	3,923	5,135	22,766	11,495	11,271	1,135	1,092

3. ERODE TALUK—*contd.*

Location code number and name of town	*Scheduled Tribes*		*Literate and educated persons*		*Total workers*		*A-I*		*A-II*	
	Males	*Females*	*Males*	*Females*	*Males*	*Females*	*Males*	*Females*	*Males*	*Females*
	(10)	(11)	(12)	(13)	(14)	(15)	(16)	(17)	(18)	(19)
66. ERODE N.M.—*contd.*										
Ward 24—E.B. 215B	..	...	9	..	26	9	17	6	...	2
Ward 25—E.B. 215C	..	...	96	15	109	98	48	46	...	...
E.B. 216A	..	...	46	6	104	43	20	2	2	..
Total ..	..	..	142	21	213	141	68	48	2	...
Ward 26—E.B. 216B	..	..	25	3	46	31	23	9	1	...
Ward 27—E.B. 216C	..	..	61	14	52	33	4	2	...	2
E.B. 217	..	..	165	33	195	65	13	2	43	9
E.B. 218A	..	...	43	18	78	36	19	..	5	..
Total ..	...	...	269	65	325	134	36	4	48	11
Ward 28—E.B. 218B	...	...	87	13	136	68	40	8	17	18
E.B. 219	..	...	142	29	174	129	56	33	34	63
Total ..	..	...	229	42	310	197	96	41	51	81
Ward 29—E.B. 220A	..	...	3	..	47	41	1	1	46	40
Ward 30—E.B. 220B	..	..	74	50	90	43	15	10	14	28
E.B. 221A	..	..	168	40	97	41	12	3	2	9
Total ..	..	..	242	90	187	84	27	13	16	37
Ward 31—E.B. 221B	..	..	10	6	6	3	1	1	..	2
E.B. 222	..	..	175	71	146	40	13	1	..	1
E.B. 223A	..	..	44	24	33	..	3	..	..	..
Total ..	..	..	229	101	185	43	17	2	..	3

Ward 32—E.B. 223B	261	168	212	32	6	2	2	..
E.B. 224	384	222	224	26	8	..	2	2
Total	645	390	436	58	14	2	4	2
Ward 33—E.B. 225	114	29	133	62	41	34	5	25
E.B. 226A	30	5	85	41	34	10	..	1
Total	144	34	218	103	75	44	5	26
Ward 34—E.B. 226B	33	5	78	61	46	43	4	16
Ward 35—E.B. 227	149	38	206	189	77	106	43	63
E.B. 228A	17	8	29	13	8	5	3	7
Total	166	46	235	202	85	111	46	70
Ward 36—E.B. 228B	89	28	83	23	2	..	2	6
Ward 37—E.B. 229A	130	9	126	90	43	55	2	6
Ward 38—E.B. 229B	42	7	68	43	20	35	7	6
Ward 39—E.B. 229C	13	..	17	15	12	11	..	4
E.B. 230A	585	447	237	45	5	..	..	..
Total	598	447	254	60	17	11	..	4
Ward 40—E.B. 230B	37	7	56	44	12	32	4	4
TOWN TOTAL	6,180	2,390	6,928	3,233	1,226	718	629	739

3. ERODE TALUK—*contd.*

Location code number and name of town	*A-III*		*A-IV*		*A-V*		*A-VI*		*A-VII*	
	Males	*Females*	*Males*	*Females*	*Males*	*Females*	*Males*	*Females*	*Males*	*Females*
	(20)	(21)	(22)	(23)	(24)	(25)	(26)	(27)	(28)	(29)
66 Erode—(N.M.)—*contd.*										
Ward 24—E.B. 215B	..	..	..	1	3	..	1	..	3	..
Ward 25—E.B. 215C	1	..	40	45	8	..	1	..	5	1
E.B. 216A	3	2	11	3	3	1	1	..	4	1
Total ..	4	2	51	48	11	1	2	..	9	2
Ward 26—E.B. 216B	8	13	3	2	2	..	..	..	..	..
Ward 27—E.B. 216C	2	9	..	..	17	..	2	1	9	1
E.B. 217	11	23	..	..	58	6	1	2	22	4
E.B. 218A	1	..	..	1	5	..	2	..	1	..
Total ..	14	32	..	1	80	6	5	3	32	5
Ward 28—E.B. 218B	..	..	..	..	9	1	5	..	4	9
E.B. 219	4	1	1	3	20	3	5	3	20	..
Total ..	4	1	1	3	29	4	10	3	24	9
Ward 29—E.B. 220A	..	..	..	..	..	..	..	..	..	..
Ward 30—E.B. 220B	..	..	..	..	21	1	1	..	5	..
E.B. 221A	1	..	3	5	25	..	10	13	12	4
Total ..	1	..	3	5	46	1	11	13	17	4
Ward 31—E.B. 221B	..	..	..	..	2	..	..	..	..	..
E.B. 222	1	..	..	1		..	2	1	18	6
E.B. 223A	..	..	..	..	5	..	..	..	4	..
Total ..	1	..	..	1	43	..	2	1	22	6

Ward 32—E.B. 223B	1	..	..	..	54	..	2	..	21	..
E.B. 224	2	..	..	4	60	2	6	1	25	4
Total ..	3	..	..	4	114	2	8	1	46	4
Ward 33—E.B. 225	..	..	..	..	41	..	7	2	8	..
E.B. 226A	1	..	..	..	26	26	..	2	5	1
Total ..	1	..	..	..	67	26	7	4	13	1
Ward 34—E.B. 226B	..	..	..	..	17	1	..	..	4	1
Ward 35—E.B. 227	4	3	17	2	19	1	12	9	9	2
E.B. 228A	..	1	..	..	9	..	..	..	2	..
Total ..	4	4	17	2	28	1	12	9	11	2
Ward 36—E.B 228B	..	..	..	4	30	4	1	1	6	3
Ward 37—E.B. 229A	1	..	..	..	39	2	4	9	2	..
Ward 38—E.B.229B	4	2	21	..	9	..	..	..	2	..
Ward 39—E.B. 229C	..	..	..	..	5	..	..	..	..	..
E.B. 230A	..	..	..	..	23	1	5	..	5	1
Total ..	..	..	..	..	28	1	5	..	5	1
Ward 40—E.B. 230B	1	—	1	1	26	3	1	1	4	1
Town Total: ..	74	78	178	134	1,683	258	392	256	610	115

15 JUN 1965

VILLAGE DIRECTORY

3. ERODE TALUK—*contd.*

Location code number and name of town	*A-VIII*		*A-IX.*		*B-X*		*Name of Panchayat in which it is now included with date of inclusion with other components, if any*
	Males	*Females*	*Males*	*Females*	*Males*	*Females*	
	(30)	(31)	(32)	(33)	(34)	(35)	(36)
66 ERODE N.M.—*contd.*							
Ward 24—E.B. 215B	..	..	2	..	6	26	....
Ward 25—E.B. 215C	4	..	2	6	53	68	....
E.B. 216A	2	..	58	34	75	105	....
Total ..	6	..	60	40	128	173	....
Ward 26—E.B. 216B	1	..	8	7	14	48	....
Ward 27—E.B. 216C	2	..	16	18	48	60	....
E.B. 217	18	1	29	18	118	215	....
E.B. 218A	..	..	45	35	51	84	....
Total ..	20	1	90	71	217	359	....
Ward 28—E.B. 218B	21	..	40	32	60	108	....
E.B. 219	21	..	13	23	103	139	....
Total ..	42	..	53	55	163	247	....
Ward 29—E.B. 220A	..	..	..	—	24	35	....
Ward 30—E.B. 220B	29	..	5	4	95	139	....
E.B. 221A	25	1	7	6	100	149	....
Total ..	54	1	12	10	195	288	....
Ward 31—E.B. 221B	2	..	1	..	11	12	....
E.B. 222	51	..	25	30	94	199	....
E.B. 223A	16	..	5	..	28	59	....
Total ..	69	..	31	30	133	270	....

Ward 32—E.B. 223B	58	1	68	29	165	335	....
E.B. 224	89	..	32	13	223	395	....
Total ..	147	1	100	42	388	730	....
Ward 33—E.B. 225	27	..	4	1	70	148	....
E.B. 226A	17	..	2	1	47	82	....
Total ..	44	..	6	2	117	230	....
Ward 34—E.B. 226B	5	..	2	..	37	49	....
Ward 35—E.B. 227	9	..	16	3	120	150	....
E.B. 228A	3	..	4	..	16	35	....
Total ..	12	..	20	3	136	185	....
Ward 36—E.B. 228B	30	..	12	5	72	128	....
Ward 37—E.B. 229A	16	..	19	18	77	104	....
Ward 38—E.B. 229B	2	..	3	..	40	67	....
Ward 39—E.B. 229C	..	..	..	..	12	12	....
E.B. 230A	167	8	32	35	352	565	....
Total ..	167	8	32	35	364	577	....
Ward 40—E.B. 230B	5	..	2	2	36	53	....
Town Total ..	835	12	1,301	923	4,567	8,038	....

DHARAPURAM TALUK

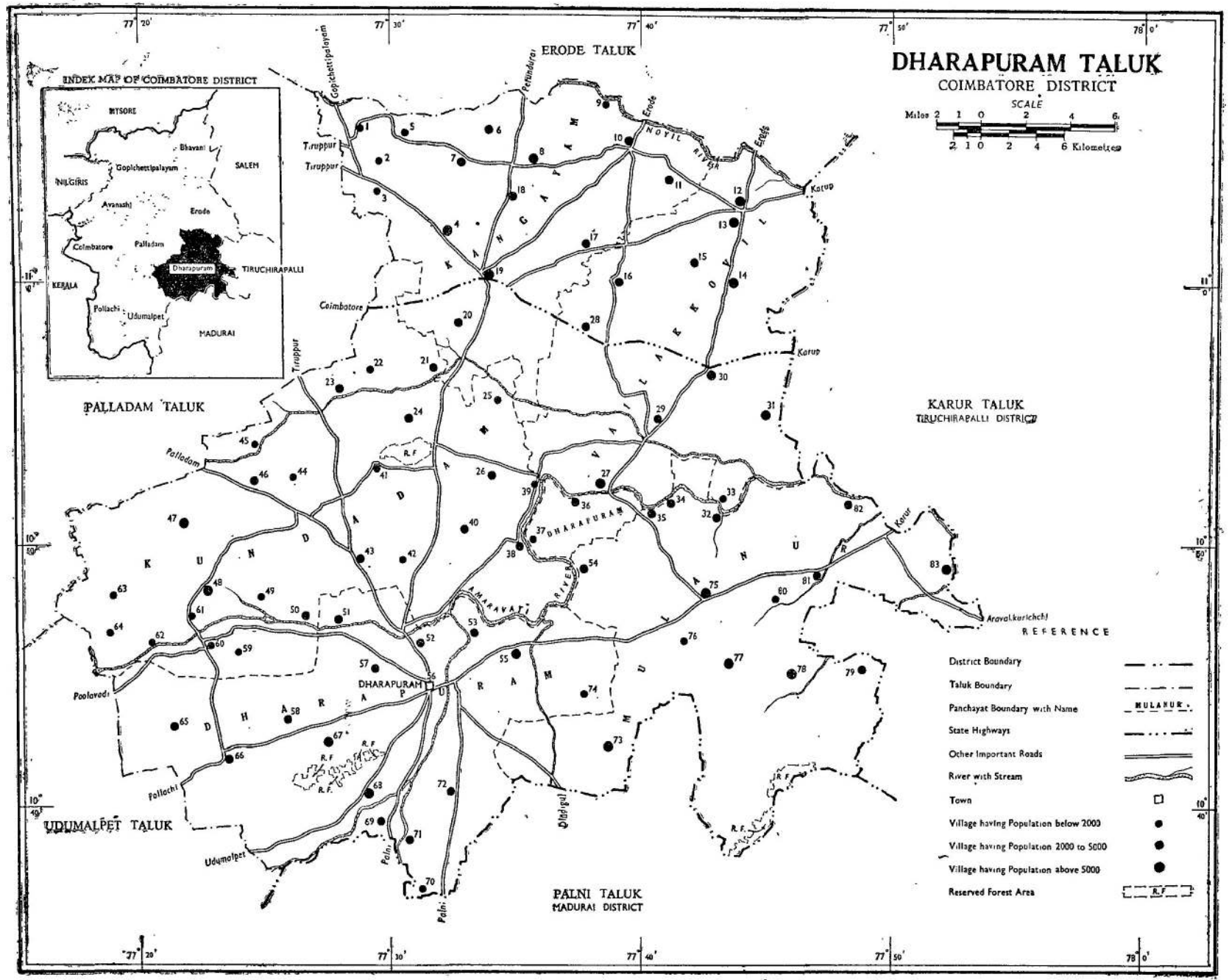
DHARAPURAM TALUK
COIMBATORE DISTRICT
SCALE
Miles 2 1 0 2 4 6
2 1 0 2 4 6 Kilometres
INDEX MAP OF COIMBATORE DISTRICT
MYSORE
Bhavani
SALEM
Gopichettipalayam
NILGIRIS
Avanashi
Erode
Coimbatore
Palladam
Dharapuram
TIRUCHIRAPALLI
KERALA
Pollachi
Udumalpet
MADURAI
ERODE TALUK
PALLADAM TALUK
KARUR TALUK
TIRUCHIRAPALLI DISTRICT
UDUMALPET TALUK
PALNI TALUK
MADURAI DISTRICT
DHARAPURAM
KANGAYAM
VAILAKKOVIL
KUNDADAM
DHARAPURAM
MULANUR
AMARAVATI RIVER
NOYIL RIVER
Tiruppur
Coimbatore
Palladam
Poolavadi
Pollachi
Udumalpet
Palni
Dindigul
Karur
Aravakurichchi
Erode
Gopichettipalayam
Perundurai
R.F.
REFERENCE
District Boundary
Taluk Boundary
Panchayat Boundary with Name
MULANUR
State Highways
Other Important Roads
River with Stream
Town
Village having Population below 2000
Village having Population 2000 to 5000
Village having Population above 5000
Reserved Forest Area
77° 20'
77° 30'
77° 40'
77° 50'
78° 0'
11° 0'
10° 50'
10° 40'

ALPHABETICAL LIST OF VILLAGES

4. Dharapuram Taluk

Serial number	*Name of the village/panchayat*	*Location code number*
(1)	(2)	(3)
1	Alambadi	18
2	Alangiam	69
3	Aratholuvu	25
4	Balasamudrampudur	1
5	Bellampatti	61
6	Bommanallur	70
7	Dalavoipatnam	68
8	Dharapuram (M)	56
9	Erassinampalayam	32
10	Edakkalpadi	80
11	Ellaipalayampudur	23
12	Gitelrow	50
13	Jothiampatti	44
14	Kalipalayam	7 6
15	Kangayam	19
16	Kannankoil	42
17	Kannivadi	81
18	Karuppanvalasu	34
19	Kavandachipudur	57
20	Keeranur	7
21	Kilangundal	77
22	Kokkampalayam	45
23	Kolathupalayam	55
24	Kolumanguli	41
25	Komarapalayam	78
26	Kongur	71
27	Kottamarudur	79
28	Kurukkapalayam	22
29	Lakkamanaickenpatti	27
30	Manakkadavu	72
31	Maravapalayam	6
32	Marudur	60
33	Marudurai	9
34	Mettupalayam	14
35	Mombadi	36
36	Moolarapatti	59
37	Mulanur	75
38	Muthiampatti	63
39	Muthur	12
40	Nadampalayam	37
41	Nagamannaickenpatti	29
42	Nallampalayam	74
43	Nandavanampalayam	47
44	Nanjiampalayam	52
45	Nathakadayur	10
46	Navanari	62

ALPHABETICAL LIST OF VILLAGES

4. DHARAPURAM TALUK—*contd.*

Serial number	*Name of the village/panchayat*	*Location code number*
(1)	(2)	(3)
47	Oddarpalayam	2
48	Pachapalayam	28
49	Padiyur	3
50	Palayakottai	11
51	Pappini	17
52	Peramiam	54
53	Peranjerivalli	8
54	Periakomarapalayam	64
55	Perumalpalayam	26
56	Ponnapuram	66
57	Ponnivadi	73
58	Pothiapalayam	20
59	Pothikampalayam	65
60	Puduppai	33
61	Pungandurai	39
62	Punjaithalayur	82
63	Puthur	58
64	Rudravathi	46
65	Sadayapalayam	48
66	Sangarandampalayam	38
67	Sengodampalayam	24
68	Sinnakkampalayam	67
69	Sirukkinar	40
70	Sivanmalai	4
71	Surianallur	43
72	Thammareddipalayam	5
73	Thoppampatti	51
74	Thurambadi	35
75	Vadasinnavipalayam	21
76	Valampalayam	13
77	Veerajmangalam	53
78	Veerasholapuram	16
79	Velampoondi	83
80	Velappanaickenvalasu	31
81	Velayudampalayam	49
82	Vellakoil	30
83	Velliarachal	15

KANGAYAM PANCHAYAT UNION

Serial number	*Location code number*	*Name of panchayat*	*Date of formation*	*Location code/units of 1961 census constituting the panchayat formed after 31st March 1960*	*Persons*	*Males*	*Females*
(1)	(2)	(3)	(4)	(5)	(6)	(7)	(8)
		CITY PANCHAYAT					
1	19	Kangayam	....	....	12,974	6,592	6,382
		VILLAGE PANCHAYATS					
1	20	Pothiyapalayam	....	....	4,347	2,188	2,156
2	18	Alambadi	....	....	2,177	1,086	1,091
3	8	Paranjervalli	....	....	5,844	2,977	2,867
4	6	Maravapalayam	....	....	2,253	1,135	1,118
5	7	Keeranur	....	....	3,094	1,543	1,551
6	5	Thammareddipalayam ..	....	....	1,165	597	568
7	2	Oddarpalayam	....	....	727	376	351
8	3	Padiyur	....	....	1,500	769	731
9	1	Balasamudrampudur ..	....	....	1,791	886	905
10	4	Sivanmalai	....	....	5,216	2,633	2,583
11	17	Pappini	....	....	3,458	1,754	1,704
12	11	Palayakottai	....	....	4,107	2,086	2,021
13	10	Nathakadayur	....	....	4,192	2,112	2,080
14	9	Marudurai	....	....	1,498	741	757
				Total ..	54,343	27,475	26,868

DHARAPURAM PANCHAYAT UNION

Serial number	*Location code number*	*Name of panchayat*	*Date of formation*	*Location code/units of 1961 census constituting the panchayat formed after 31st March 1960*	*Persons*	*Males*	*Females*
(1)	(2)	(3)	(4)	(5)	(6)	(7)	(8)
			CITY PANCHAYAT				
1	55	Kolathupalayam	....	....	11,270	5,702	5,568
			VILLAGE PANCHAYATS				
1	74	Nallampalayam	....	....	1,568	792	776
2	70	Bommanallur	....	....	1,895	918	977
3	36	Mombadi	....	....	2,049	1,034	1,015
4	68	Dalavoipatnam	....	....	6,654	3,903	3,361
5	67	Sinnakkampalayam ..	....	....	6,255	3,164	3,091
6	51	Thoppampatti	....	....	4,243	2,061	2,182
7	69	Alangiam	....	....	4,283	2,055	2,228
8	37	Nadampalayam	....	....	1,423	710	713
9	57	Kavundachipudur	....	....	2,004	1,161	843
10	72	Manakkadavu	....	....	3,694	1,818	1,876
11	53	Veerajmangalam	....	....	2,970	1,402	1,568
12	71	Kongur	....	....	2,241	1,138	1,103
13	66	Ponnapuram	....	....	4,797	2,392	2,405
14	58	Puthur	....	....	4,729	2,340	2,389
15	52	Nanjiampalayam	....	....	3,182	1,695	1,487
16	65	Pothikampalayam	....	....	3,391	1,659	1,732
				Total ..	66,648	33,334	33,314

KUNDADAM PANCHAYAT UNION

Serial number	Location code number	Name of panchayat	Date of formation	Location code/units of 1961 census constituting the panchayat formed after 31st March 1960	Persons	Males	Females
(1)	(2)	(3)	(4)	(5)	(6)	(7)	(8)
		CITY PANCHAYAT—*Nil.*					
		VILLAGE PANCHAYATS					
1	38	Sangarandampalayam ..	....	....	4,443	2,223	2,220
2	42	Kannankoil	....	....	1,333	667	666
3	22	Kurukkapalayam ..	....	....	723	346	377
4	41	Kolumanguli	....	....	1,820	931	889
5	61	Bellampatti	....	....	1,645	854	791
6	64	Periya Komarapalayam ..	....	....	1,534	764	770
7	47	Nandavanampalayam ..	....	....	8,409	4,234	4,175
8	59	Moolarpatti	....	....	998	484	514
9	21	Vadasinnaripalayam ..	....	....	3,034	1,516	1,518
10	45	Kokkampalayam	....	....	1,964	1,022	942
11	24	Sengodampalayam	....	....	2,901	1,455	1,446
12	40	Sirukkinar	....	....	2,548	1,276	1,272
13	49	Velayudampalayam ..	....	....	673	329	344
14	23	Ellaipalayampudur ..	....	....	3,946	2,025	1,921
15	25	Aratholuvu	....	....	1,432	726	706
16	43	Surianallur	....	....	3,856	1,946	1,910
17	46	Rudravathi	....	....	3,233	1,586	1,647
18	48	Sadayapalayam	....	....	6,069	2,990	3,079
19	63	Muthiampatti	....	....	902	443	459
20	39	Pungandurai	....	....	1,551	780	771
21	44	Jodiampatti	....	....	742	376	366
22	60	Marudur	....	....	904	438	466
23	26	Perumalpalayam	....	....	3,267	1,667	1,600
24	50	Gitelrow	....	....	2,532	1,244	1,288
25	62	Navanari	....	....	855	430	425
				Total ..	61,314	30,752	30,562

MULANUR PANCHAYAT UNION

Serial number	Location code number	Name of panchayat	Date of formation	Location code/units of 1961 census constituting the panchayat formed after 31st March 1960	Persons	Males	Females
(1)	(2)	(3)	(4)	(5)	(6)	(7)	(8)
			CITY PANCHAYAT				
1	81	Kannivadi	....	....	4,819	2,407	2,412
			VILLAGE PANCHAYATS				
1	32	Erisinampalayam	....	....	2,916	1,448	1,468
2	30	Edakkalpadi	....	....	1,180	603	577
3	76	Kalipalayam	....	....	568	291	277
4	34	Karuppanvalasu	....	....	2,808	1,400	1,408
5	77	Kilangundal	....	....	7,330	3,657	3,673
6	78	Komarapalayam	....	....	5,747	2,892	2,855
7	79	Kottamarudur	....	....	3,980	2,004	1,976
8	75	Mulanur	....	....	10,013	5,054	4,959
9	54	Peramiam	....	....	2,798	1,438	1,360
10	82	Punjaithalayur	....	....	4,223	2,081	2,142
11	73	Ponnivadi	....	....	7,377	3,590	3,78
12	35	Thurambadi	....	....	2,765	1,350	1,415
13	83	Velampoondi	....	....	6,173	3,061	3,112
				Total ..	62,697	31,276	31,421

VELLAKOIL PANCHAYAT UNION

Serial number	Location code number	Name of panchayat	Date of formation	Location code/units of 1961 census constituting the panchayat formed after 31st March 1960	Persons	Males	Females
(1)	(2)	(3)	(4)	(5)	(6)	(7)	(8)
			CITY PANCHAYAT				
1	30	Vellakoil	....	....	10,369	5,273	5,096
			VILLAGE PANCHAYATS				
1	14	Mettupalayam	....	....	6,266	3,071	3,195
2	15	Velliaràchal	....	....	3,283	1,660	1,623
3	12	Muthur	....	....	6,770	3,441	3,329
4	13	Velampalayam	....	....	5,261	2,642	2,619
5	29	Nagamanaickanpatti ..	....	....	3,583	1,793	1,790
6	27	Lakkamannaickenpatti ..	....	....	5,252	2,654	2,598
7	33	Puduppai	....	....	1,285	642	643
8	31	Velappanaickenvalasu ..	....	....	5,972	3,006	2,966
9	28	Pachapalayam	....	....	4,706	2,392	2,314
10	16	Veerasholapuram	....	....	2,107	1,059	1,048
				Total ..	54,854	27,633	27,221

4. DHARAPURAM TALUK

Location code number and name of village	Area in square miles	Occupied residential houses		Total number of persons enumerated			Scheduled Castes	
		Number of houses	Number of households	Total	Males	Females	Males	Females
(1)	(2)	(3)	(4)	(5)	(6)	(7)	(8)	(9)
1 Balasamudrampudur, P. R. Pw. Cs. ..	5·00	349	401	1,791	886	905	9	8
2 Oddarpalayam, P. R. Pw.	3·07	149	160	727	376	351	32	27
3 Padiyur, P. R. Pw.	4·34	292	387	1,500	769	731	38	25
4 Sivanmalai, P.M. L. D. Hos. R. Pw. Vh. B.	15·76	1,066	1,191	5,216	2,633	2,583	379	329
5 Thammareddipalayam, P. M. R. Pw. Vh. ..	2·38	210	265	1,165	597	568	51	49
6 Maravapalayam, P. R. Pw. Tk. Cs. ..	4·65	401	537	2,253	1,135	1,118	179	160
7 Keeranur, P. L. R. Pw. Cs.	7·04	608	772	3,094	1,543	1,551	213	231
8 Peranjerivalli, P. M. L. Mcw. R. Pw. Vh. B.	13·82	942	1,348	5,844	2,977	2,867	460	425
9 Marudurai, P. Mcw. R. Pw.	4·15	332	347	1,498	741	757	54	70
10 Nathakadayur, P.M.H. Hos. R. Pw. Ei. E. Vh.	8·12	741	1,002	4,192	2,112	2,080	277	244
11 Palayakottai, P. R. Pw. Tk. Ei. E. Vh. ..	13·53	748	943	4,107	2,086	2,021	289	280
12 Muthur, P. M.L. Hos. Mcw. R. S. Pw. Vh. Cs.	12·24	1,438	1,608	6,770	3,441	3,329	404	413
13 Velampalayam, P. M. L. Mcw. R. Pw. Vh. Cs.	11·55	1,056	1,237	5,261	2,642	2,619	524	515
14 Mettupalayam, P.M.L.Mcw. R.S. Pw. Ea. E. Vh. Cs.	13·95	1,317	1,524	6,266	3,071	3,195	346	350
15 Velliarachal, P. M. L. R. Pw. Vh. Cs. ..	8·01	719	808	3,283	1,660	1,623	283	277
16 Veerasholapuram, P. M. L. R. Pw. Vh. Cs. ..	7·33	364	492	2,107	1,059	1,048	126	123
17 Pappini, P. M. R. Pw. Vh.	12·79	724	775	3,458	1,754	1,704	172	153
18 Alambadi, P. R. Pw. Vh.	4·94	485	492	2,177	1,086	1,091	122	108
19 Kangayam, P. M. H. L. Hos. Mp. R. Tel. S. Pw. Ei. Ea. Vh. Cs. B.	21·76	2,569	2,997	12,974	6,592	6,382	526	536
20 Pothiapalayam, P. M. R. Pw. Ea. E. ..	13·12	904	1,034	4,347	2,188	2,159	226	272
21 Vadasinnaripalayam, P. R. Pw. Ea. ..	13·45	554	705	3,034	1,516	1,518	141	123
22 Kurukkapalayam, P. R. Pw. Ea.	1·80	178	179	723	346	377	36	49
23 Ellaipalayampudur, P. R. Pw. Ea.	14·77	893	938	3,946	2,025	1,921	329	304
24 Sangodampalayam, P. M. R. Pw. Ea. Vh. ..	11·01	664	675	2,901	1,455	1,446	275	236
25 Aratholuvu, P. R. Pw. Ea.	5·18	290	318	1,432	726	706	27	25
26 Perumalpalayam, P. M. H. L. D. Hos. Rhc. Mcw. R. Pw. Ea. Vh.	10·69	639	763	3,267	1,667	1,600	79	91
27 Lakkamanaickenpatti, P. L. Mcw. R. S. Pw. Vh. Cs.	16·64	1,170	1,274	5,252	2,654	2,598	456	408
28 Pachapalayam, P. M. L. Mcw. R. S. Pw. Vh. Cs.	19·35	1,071	1,185	4,706	2,392	2,314	304	249
29 Nagamannaickenpatti, P. M. L. Mcw. R. Pw. Vh. Cs.	6·80	663	797	3,583	1,793	1,790	262	251
30 Vellakoil, P. M. H. L. Hos. M. P. R. S. Pw. Ei. Ea. E. Vh. Cs. B.	21·19	2,014	2,382	10,369	5,273	5,096	467	460
31 Velappanaickenvalasu, P .M. L. Mcw. R. Pw. Ea. E. Vh. Cs.	17·67	1,161	1,485	5,972	3,006	2,966	404	358

32 Erasinampalayam, P. M. L. R. Pw. Riv. Ea. Cs.	10·60	689	747	2,916	1,448	1,468	38	38
33 Puduppai, P. L. R. Pw. Cs.	3·50	267	293	1,285	642	643	84	81
34 Karuppanvalasu, P. R. Pw. Ea. E. Cs. ..	6·25	680	698	2,808	1,400	1,408	208	198
35 Thurambadi, P. L. R. Pw.	6·29	765	765	2,765	1,350	1,415	185	201
36 Mombadi, P. H. L. R. Pw. Ea.	6·72	472	472	2,049	1,034	1,015	55	53
37 Nadampalayam, P. R. Pw. Ea.	4·33	314	336	1,423	710	713	74	66
38 Sangarandampalayam, P. M. L. Mcw. R. Pw. Tk. Ea. Vh.	19·36	588	620	4,443	2,223	2,220	202	193
39 Pungandurai, P. R. Pw. Tk. Ea.	9·43	372	385	1,551	780	771	72	91
40 Sirukkinar, P. L. R. Pw. Ea.	11·40	650	660	2,548	1,276	1,272	149	174
41 Kolumanguli, P. R. Pw. Ea.	5·91	432	432	1,820	931	889	104	91
42 Kannankoil, P. R. Pw. Tk. Ea.	2·53	272	325	1,333	667	666	111	118
43 Surianallur, P. L. M w. R. Pw. Ea. Vh. ..	16·08	735	853	3,856	1,946	1,910	230	230
44 Jothiampatti, P. R. Pw. Ea. E.	3·04	153	153	742	376	366	..	..
45 Kokkampalayam, P. R. Pw. Ea. E. Cs. ..	6·93	349	464	1,964	1,022	942	175	193
46 Rudravathi, P. M. L. Mp. R. Pw. Ei. Ea. E. Vh. Cs. B.	14·90	1,056	1,082	3,233	1,586	1,647	314	329
47 Nandavanampalayam, P. M. R. Pw. Ea. E. Cs.	19·74	1,809	1,851	8,409	4,234	4,175	933	889
48 Sadayapalayam, P. Mcw. R. Pw. Ea. E. Vh. Cs.	20·70	1,278	1,295	6,069	2,990	3,079	513	559
49 Velayudampalayam, P. R. Pw. Ea. E. ..	3·10	113	155	673	329	344	32	33
50 Gitelrow, P.R. Pw. Ea. E. Vh. Cs.	10·18	499	555	2,532	1,244	1,288	173	198
51 Thoppampatti, P. R. Pw. Tk. Ea. ..	14·30	929	945	4,243	2,061	2,182	296	302
52 Nanjiampalayam, P. L. R. S. Pw. Ei. Ea. E. Vh. Cs.	2·59	621	689	3,182	1,695	1,487	398	286
53 Veerajmangalam, P. R. S. Pw. Tk,. Ei. Ea. E. Vh. Cs.	2 89	693	788	2,970	1,402	1,568	572	565
54 Peramiam, P. H. M. L. Mcw. R. Pw. Riv. Ea. E, Cs.	7·75	628	678	2,798	1,438	1,360	51	53
55 Kolathupalayam, P. H. D. R. S. Pw. Tk. Ei. Ea. E. Vh. Cs.	23 40	2,648	2,665	11,270	5,702	5,568	1,212	1,092
57 Kavandachipudur, P. M. H. L. D. Hos. Rbc. Mcw. M. P. R. Pt. Tel. S. Pw. Tk. Ei. Ea. E. Vh. Cs. B.	8·13	375	395	2,004	1,161	843	86	56
58 Puthur, P. M. R. Pw. Ea. E. Cs.	20 28	928	934	4,729	2,340	2,389	317	318
59 Moolarapatti, P. Hos. R. Pw. Ea. E. ..	3 36	232	232	998	484	514	64	72
60 Marudur, P. R. Pw. Ea.	3 81	153	199	904	438	466	64	55
61 Bellampatti, P. M. Mp. R. Pw. Ea. E. ..	3 72	284	348	1,645	854	791	7	8
62 Navanari, P. R. Pw. Ea. E.	4 42	203	204	855	430	425	53	51
63 Muthiampatti, P. R. Pw. Ea. E.	2 74	209	209	902	443	459	92	102
64 Periakomarapalayam, P. M. R. Pw. Ea. E. Vh. Cs.	4.96	293	337	1,534	764	770	95	100
65 Pothikampalayam, P. R. Pw. Ea. E. Cs. ..	12 63	632	716	3,391	1,659	1,732	127	90
66 Ponnapuram, P. R. Pw. Ea. E. Vh.	17 00	680	1,017	4,797	2,392	2,405	286	306
67 Sinnakkampalayam, P. M. R. S. Pw. Tk. Ea. E. Vh. Cs.	19·24	1,119	1,330	6,255	3,164	3,091	675	667
68 Dalavoipatnam, P. H. L. Hos. R. S. Pw. Tk. Ei. Ea. E. Vh. Cs.	10·50	1,481	1,534	6,654	3,293	3,361	1,107	1,082

4. DHARAPURAM TALUK

Location code number and name of village	Scheduled Tribes		Literate and educated persons		Total workers		A-I		A-II	
	Males	Females	Males	Females	Males	Females	Males	Females	Males	Females
	(10)	(11)	(12)	(13)	(14)	(15)	(16)	(17)	(18)	(19)
1 Balasamudrampudur	..	..	329	57	638	591	399	221	81	76
2 Oddarpalayam	..	..	96	13	243	225	143	121	20	8
3 Padiyur	..	..	278	46	526	460	208	118	27	..
4 Sivanmalai	..	..	910	175	1,876	1,226	976	245	83	47
5 Thammareddipalayam	..	..	267	47	412	185	195	9	38	26
6 Maravapalayam	..	..	304	34	829	699	457	363	84	69
7 Keeranur	..	..	412	68	1,168	1,015	667	465	144	96
8 Peranjeevalli	..	..	1,036	188	2,158	1,922	1,068	833	118	99
9 Marudurai	..	..	186	43	534	486	336	297	28	34
10 Nathakadayur	..	..	680	197	1,443	1,037	566	402	117	54
11 Palayakottai	..	..	556	119	1,409	1,130	613	365	189	120
12 Muthur	..	..	1,371	308	2,514	1,926	1,125	948	367	391
13 Velampalayam	..	..	1,048	215	1,770	1,086	918	317	282	368
14 Mettupalayam	..	..	1,169	280	2,241	1,923	994	810	145	68
15 Velliarachal	..	..	568	118	1,240	929	660	409	100	54
16 Veerasholapuram	..	..	357	68	757	615	345	150	92	159
17 Pappini	..	..	698	164	1,267	1,024	726	405	102	91
18 Alambadi	..	..	433	65	792	754	438	378	60	43
19 Kangayam	..	..	3,458	1,231	4,314	2,708	1,134	754	113	93
20 Pothiapalayam	..	..	719	166	1,605	1,400	890	580	61	47
21 Vadasinnaripalayam	..	..	501	141	1,044	847	547	289	130	68
22 Kurukkapalayam	..	..	105	7	245	109	126	5	35	2
23 Ellaipalayampudur	..	..	497	107	1,436	905	675	231	201	88
24 Sangodampalayam	..	..	614	197	1,011	707	415	151	98	56
25 Aratholuvu	..	..	225	52	507	313	146	40	83	9
26 Perumalpalayam	..	..	657	186	1,117	841	467	249	185	81
27 Lakkamanaickenpatti	..	..	910	197	1,902	1,301	805	492	240	47
28 Pachapalayam	..	..	904	218	1,701	1,111	740	237	436	345
29 Nagamannaickenpatti	..	..	669	159	1,297	890	428	274	128	55
30 Vellakoil	..	..	2,738	855	3,604	2,081	1,098	544	266	254
31 Velappanaickenvalasu	..	..	1,304	319	2,128	1,546	962	607	280	197

32	Erasinampalayam	568	91	1,045	586	604	253	135	26
33	Puduppai	239	31	458	131	197	38	75	28
34	Karuppanvalasu	468	96	1,022	836	650	477	87	57
35	Thurambadi	398	57	1,049	653	647	328	93	40
36	Mombadi	259	46	741	369	402	143	190	93
37	Nadampalayam	253	49	525	362	293	117	72	120
38	Sangarandampalayam	931	302	1,545	1,316	748	467	146	222
39	Pungandurai	287	56	505	279	280	20	72	23
40	Sirukkinar	472	70	1,037	596	575	283	118	114
41	Kolumanguli	346	84	628	342	379	123	71	8
42	Kannankoil	304	62	449	367	222	116	60	114
43	Surianallur	692	148	1,363	1,063	748	359	230	157
44	Jothiampatti	87	13	252	227	163	130	31	9
45	Kokkampalayam	315	78	729	324	214	73	249	132
46	Rudravathi	593	221	1,077	756	411	222	106	41
47	Nandavanampalayam	1,202	269	2,877	2,020	1,432	650	320	275
48	Sadayapalayam	1,028	243	2,090	1,197	969	287	231	141
49	Velayudampalayam	187	48	220	248	101	101	51	57
50	Gitelrow	280	32	886	688	521	400	123	105
51	Thoppampatti	751	136	1,485	1,322	737	543	249	306
52	Nanjiampalayam	665	75	952	657	410	215	120	19
53	Veerajmangalam	646	231	810	642	466	192	55	27
54	Peramiam	624	111	1,007	446	500	115	59	50
55	Kolathupalayam	2,034	378	3,889	2,307	1,698	703	582	808
57	Kavandachipudur	659	93	560	322	241	100	87	92
58	Puthur	523	159	1,591	1,135	680	327	417	487
59	Moolarapatti	155	68	325	192	127	89	68	16
60	Marudur	131	30	271	273	161	142	26	28
61	Bellampatti	353	53	554	346	241	119	106	82
62	Navanari	190	36	302	177	175	97	65	37
63	Muthiampatti	172	30	316	85	183	42	57	11
64	Periakomarapalayam	169	41	520	243	168	29	86	44
65	Pothikampalayam	550	143	1,041	679	628	218	92	102
66	Ponnapuram	687	173	1,620	1,116	821	350	171	153
67	Sinnakkampalayam	1,058	239	2,126	1,151	958	398	312	157
68	Dalavoipatnam	1,222	427	2,126	1,415	727	247	298	202

4. DHARAPURAM TALUK—*contd.*

Location code number and name of village	*A-III*		*A-IV*		*A-V*		*A-VI*		*A-VII*	
	Males (20)	*Females* (21)	*Males* (22)	*Females* (23)	*Males* (24)	*Females* (25)	*Males* (26)	*Females* (27)	*Males* (28)	*Females* (29)
1 Balasamudrampudur	28	15	43	183	..	..	11	..	5	1
2 Oddarpalayam	2	4	35	71	8	..	2	..	5	1
3 Padiyur	1	..	121	253	..	..	4	3	60	13
4 Sivanmal	15	8	240	697	36	2	21	19	59	13
5 Thammareddipalayam	12	10	72	113	1	..	7	2	11	1
6 Maravapalayam	3	7	104	140	3	...	6	..	1	4
7 Keeranur	11	6	193	380	7	..	3	2	19	1
8 Peranjerivalli	32	17	517	563	20	..	12	2	28	11
9 Marudurai	2	6	86	41	2	..	..	..	2	1
10 Nathakadayur	14	6	455	364	17	..	14	13	21	6
11 Palayakottai	35	35	253	195	20	5	16	10	17	12
12 Muthur	17	10	344	193	25	4	66	16	139	35
13 Velampalayam	14	1	216	274	6	..	26	12	24	2
14 Mettupalayam	43	31	450	481	47	..	28	11	47	6
15 Velliarachal	19	2	228	212	4	...	2	..	18	1
16 Veerasholapuram	..	..	227	261	3	..	1	..	10	..
17 Pappini	7	7	251	434	6	1	1	2	24	3
18 Alambadi	16	6	96	165	15	..	5	2	17	11
19 Kangayam	46	26	923	1,280	339	38	117	41	576	57
20 Pothiapalayam	42	37	241	507	17	2	30	8	38	3
21 Vadasinnaripalayam	5	1	181	367	24	8	6	3	14	6
22 Kurukkapalayam	7	16	16	65	10	..	..	..	1	..
23 Ellaipalayampudur	1	1	225	409	5	1	42	10	40	9
24 Sangodampalayam	29	21	168	316	5	..	9	3	38	5
25 Aratholuvu	2	3	104	160	..	...	..	...	7	1
26 Perumalpalayam	17	17	217	344	3	..	11	10	30	12
27 Lakkamanaickenpatti	57	34	366	461	50	1	21	5	106	15
28 Pachapalayam	13	8	202	364	42	5	69	44	43	6
29 Nagamannaickenpatti	10	..	455	413	5	...	21	6	34	..
30 Vellakoil	74	23	1,011	868	124	18	70	45	337	36
31 Velappanaickenvalasu	47	33	454	561	33	11	53	16	102	13

32 Erassinampalayam	10	16	177	175	4	..	7	1	27	3
33 Puduppai	5	4	111	55	11	..	11	..	8	..
34 Karuppanvalasu	43	46	68	121	3	..	1	..	9	1
35 Thurambadi	21	22	180	186	25	3	4	4	10	4
36 Mombadi	2	..	83	122	2	1	8	..	3	1
37 Nadampalayam	3	7	104	110	14	..	1	..	5	..
38 Sangarandampalayam	25	5	243	507	47	2	28	10	90	11
39 Pungandurai	..	..	89	201	5	..	1	..	4	..
40 Sirukkinar	1	1	109	85	11	..	7	..	21	4
41 Kolumanguli	..	..	82	175	2	..	3	..	11	1
42 Kannankoil	5	3	89	104	7	..	4	1	8	2
43 Surianallur	33	7	129	348	3	..	29	21	15	3
44 Jothiampatti	..	..	19	47	..	..	4	2	3	..
45 Kokkampalayam	15	10	89	85	..	5	2	3	16	3
46 Rudravathi	66	12	132	329	7	..	19	4	25	8
47 Nandavanampalayam	32	9	457	589	13	1	29	28	68	23
48 Sadayapalayam	192	227	249	188	13	1	35	11	53	7
49 Velayudampalayam	..	..	37	78	..	..	..	..	12	3
50 Gitelrow	17	13	105	64	..	..	3	..	22	11
51 Thoppampatti	55	62	90	122	87	22	32	18	22	5
52 Nanjiampalayam	21	2	31	28	10	1	6	4	27	14
53 Veerajmangalam	16	5	93	70	5	..	5	..	39	36
54 Peramiam	5	..	278	194	2	1	11	1	34	7
55 Kolathupalayam	138	39	202	352	68	..	18	7	157	29
57 Kavandachipudur	31	4	13	17	14	..	9	..	25	2
58 Puthur	68	9	95	54	5	1	21	11	33	10
59 Moolarapatti	..	..	32	31	2	..	17	1	20	1
60 Marudur	2	3	25	38	4	..	4	2	8	11
61 Bellampatti	2	..	124	117	..	..	3	1	41	5
62 Navanari	1	..	14	37	1	..	..	..	1	1
63 Muthiampatti	1	..	9	3	10	..	4	..	3	..
64 Periakomarapalayam	9	6	151	115	5	1	30	12	14	10
65 Pothikampalayam	24	20	69	111	47	11	9	..	37	18
66 Ponnapuram	86	33	94	97	16	4	18	..	24	18
67 Sinnakkampalayam	72	29	242	114	10	..	35	16	44	16
68 Dalavoipatnam	53	7	157	231	33	..	31	1	110	5

4. DHARAPURAM TALUK—*contd.*

Location code number and name of village	*A-VIII*		*A-IX*		*B-X*		*Name of panchayat in which it is now included with date of inclusion with other Components if any*
	Males	*Females*	*Males*	*Females*	*Males*	*Females*	
	(30)	(31)	(32)	(33)	(34)	(35)	(36)
1 Balasamudrampudur	..	..	71	95	248	314	....
2 Oddarpalayam	..	..	28	20	133	126	....
3 Padiyur	6	..	99	73	243	271	....
4 Sivanmalai	18	..	428	195	757	1,357	....
5 Thammareddipalayam	..	..	76	24	185	383	....
6 Maravapalayam	1	..	170	116	306	419	....
7 Keeranur	..	..	124	65	375	536	....
8 Peranjerivalli	7	..	356	397	819	945	....
9 Maruduri	..	..	83	107	207	271	....
10 Nathakadayur	14	1	225	191	669	1,043	....
11 Palayakottai	4	1	210	387	677	891	....
12 Muthur	8	1	423	328	927	1,403	....
13 Velampalayam	4	..	280	117	872	1,533	....
14 Mettupalayam	6	..	481	516	830	1,272	....
15 Velliarachal	3	..	206	251	420	694	....
16 Veerasholapuram	..	..	79	45	302	433	....
17 Pappini	..	1	150	80	487	680	....
18 Alambadi	2	..	143	149	294	337	....
19 Kangayam	125	3	942	417	2,278	3,674	....
20 Pothiapalayam	11	..	275	216	583	759	....
21 Vadasinnaripalayam	1	..	136	105	472	671	....
22 Kurukkapalayam	..	..	50	21	101	268	....
23 Ellaipalayampudur	15	30	232	126	589	1,016	....
24 Sangodampalayam	2	..	247	155	444	739	....
25 Aratholuvu	..	..	165	100	219	393	....
26 Perumalpalayam	2	..	185	128	550	759	....
27 Lakkamanaickenpatti	4	..	253	246	752	1,297	....
28 Pachapalayam	6	..	150	102	691	1,203	....
29 Nagamannaickenpatti	9	..	207	142	496	900	....
30 Vellakoil	40	..	584	293	1,669	3,015	....
31 Velappanaickenvalasu	10	..	187	108	878	1,420	....

32	Errasinampalayam	2	..	79	112	403	882	....
33	Puduppai	1	..	39	6	184	512	....
34	Karuppanvalasu	2	..	159	134	378	572	....
35	Thurambadi	3	..	76	66	301	762	....
36	Mombadi	1	..	50	9	293	646	....
37	Nadampalayam	..	..	33	8	185	351	....
38	Sangarandampalayam	8	..	208	92	678	904	....
39	Pungandurai	..	..	54	30	275	492	....
40	Sirukkinar	1	..	194	109	239	676	....
41	Kolumanguli	..	..	80	35	303	547	....
42	Kannankoil	3	..	51	27	218	299	....
43	Surianallur	1	..	175	163	583	847	....
44	Jothiampatti	..	..	32	39	124	139	....
45	Kokkampalayam	..	..	144	13	293	618	....
46	Rudravathi	3	..	308	140	509	891	....
47	Nandavanampalayam	4	..	522	445	1,357	2,155	....
48	Sadayapalayam	6	..	342	335	900	1,882	....
49	Velayudampalayam	1	..	18	9	109	96	....
50	Gitelrow	1	..	94	95	358	600	....
51	Thoppampatti	10	1	203	243	576	860	....
52	Nanjiampalayam	7	..	320	302	743	830	....
53	Veerajmangalam	9	1	122	311	592	926	....
54	Peramiam	..	..	118	78	431	914	....
55	Kolathupalayam	13	..	1,013	869	1,813	3,261	....
57	Kavandachipudur	5	..	155	107	601	521	....
58	Puthur	1	..	271	236	749	1,254	....
59	Moolarapatti	..	..	59	60	159	322	....
60	Marudur	1	..	40	49	167	193	....
61	Bellampatti	..	..	37	22	300	445	....
62	Navanari	..	..	45	5	128	248	....
63	Muthiampatti	..	..	49	29	127	374	....
64	Periakomarapalayam	3	..	54	26	244	527	....
65	Pothikampalayam	7	..	128	199	618	1,053	....
66	Ponnapuram	3	..	387	461	772	1,289	....
67	Sinnakkampalayam	2	..	451	421	1,038	1,940	....
68	Dalavoipatnam	32	..	585	622	1,167	1,946	....

4. DHARAPURAM TALUK—*contd.*

Location Code number and name of village	Area in square miles	Occupied residential houses		Total number of persons enumerated			Scheduled Castes	
		Number of houses	Number of households	Total	Males	Females	Males	Females
(1)	(2)	(3)	(4)	(5)	(6)	(7)	(8)	(9)
69 Alangiam P. M. H.L.D. Mcw. R. S. Pw. Tk. Ei. Eae. Vh. Cs.	3·38	1,020	1,101	4,283	2,055	2,228	574	544
70 Bommanallur P. R. Pw.	3·50	333	464	1,895	918	977	174	194
71 Kongr P. R. Pw.	9·65	421	534	2,241	1,138	1,103	157	151
72 Manakkadavu P. R. Pw.	10·59	671	838	3,694	1,818	1,876	182	181
73 Ponnivadi P. M. L. R. Pw. Ea. Cs.. ..	19 19	1,675	1,763	7,377	3,590	3,787	213	224
74 Nallampalayam P, R, Pw, ...	5·78	378	380	1,568	792	776	176	190
75 Mulanur P.M.H.L. Hos, Mp. R. S. Pw. Ea. E. Cs. B.	28·66	2,451	2,452	10,013	5,054	4,959	665	638
76 Kalipalayam P. R. Pw. Ea. Cs.	2·01	132	132	568	291	277	16	16
77 Kilangundal P. M. R. Pw. Ea. Cs. B. ..	22 33	1,680	1,724	7,330	3,657	3,673	335	431
78 Komarapalayam P. M. H. L. R. Pw. Ea. Cs.	19·59	1,156	1,342	5,747	2,892	2,855	377	396
79 Kottamarudur P. R. Pw. Cs...	12·84	873	944	3,980	2,004	1,976	281	270
80 Edakkalpadi P. R. Pw. Cs.	4·65	294	294	1,180	603	577	41	37
81 Kannivadi P. M. H. L. Mcw. R.S.Pw. ..	13 21	1,166	1,186	4,819	2,407	2,412	191	203
82 Punjaithalayur P.L. R. Pw. Cs.	10·20	1,014	1,014	4,223	2,081	2,142	162	161
83 Velampoondi P. M. Mcw. R. Pw. Riv. Cs. ..	13·22	1,429	1,554	6,173	3,061	3,112	493	476
Total ...	**847·61**	**63,005**	**70,104**	**299,856**	**150,470**	**149,386**	**20,671**	**20,199**

Location Code number and name of village	Scheduled Tribes		Literate and educated persons		Total workers		A-I		A-II	
	Males	Females	Males	Females	Males	Females	Males	Females	Males	Females
	(10)	(11)	(12)	(13)	(14)	(15)	(16)	(17)	(18)	(19)
69 Alangiam	..	..	893	258	1,240	726	275	45	397	466
70 Bommanallur	..	..	307	86	651	474	370	218	31	32
71 Kongur	..	..	191	32	812	625	528	393	56	68
72 Manakkadavu	..	..	577	114	1,215	710	416	199	327	202
73 Ponnivadi	..	..	1,398	182	2,547	1,542	1,197	602	238	108
74 Nallampalayam	..	..	285	21	597	492	277	172	198	139
75 Mulanur	..	..	2,163	551	3,710	3,178	1,898	1,444	375	564
76 Kalipalayam	..	..	107	17	222	88	117	56	36	8
77 Kilangundal	..	..	1,363	196	2,661	1,539	1,646	697	271	103
78 Komarapalayam	..	..	1,190	174	2,086	1,468	1,353	894	153	64
79 Kottamarudur	..	..	777	102	1,501	1,060	658	322	306	264
80 Edakkalpadi	..	..	182	23	416	269	181	103	17	5
81 Kannivadi	..	..	1,046	215	1,668	841	765	290	163	17
82 Punjaithalayur	..	..	920	219	1,443	844	694	195	130	41
83 Velampoondi	..	..	1,464	344	2,171	1,895	952	654	274	161
Total ..	8	4	56,360	12,993	104,661	72,611	49,081	26,106	12,681	9,435

4. DHARAPURAM TALUK—*contd.*

Location Code number and name of village	*A-III*		*A-IV*		*A-V*		*A-VI*		*A-VII*	
	Males	*Females*	*Males*	*Females*	*Males*	*Females*	*Males*	*Females*	*Males*	*Females*
	(20)	(21)	(22)	(23)	(24)	(25)	(26)	(27)	(28)	(29)
69 Alangiam	109	18	39	35	49	..	6	..	101	16
70 Bommanallur	15	2	17	19	1	..	2	..	21	3
71 Kongur	4	2	69	13	..	3	4	3	1	5
72 Manakkadavu	55	53	143	110	55	3	20	8	17	3
73 Ponnivadi	17	21	471	242	10	1	27	10	51	15
74 Nallampalayam	8	2	31	39	1	1	8	3	12	1
75 Mulanur..	138	44	420	592	90	12	43	8	203	24
76 Kalipalayam	..	..	35	13	..	..	6	..	1	..
77 Kilangundal	32	10	294	449	2	..	20	..	86	35
78 Komarapalayam	14	18	300	196	3	..	19	1	46	10
79 Kottamarudur	15	27	220	240	28	6	31	6	47	7
80 Edakkalpadi	3	2	135	86	2	1	16	..	7	6
81 Kannivadi	24	26	317	272	22	2	38	17	101	25
82 Punjaithalayur	44	11	206	260	36	..	46	34	44	6
83 Velampoondi	98	54	350	437	7	..	31	1	93	10
Total ..	2,301	1,282	15,812	19,438	1,669	179	1,442	535	3,753	729

Location Code number and name of village	A-VIII		A-IX		B-X		Name of the panchayat in which it is now included with date of inclusion with other components if any
	Males	Females	Males	Females	Males	Females	
	(30)	(31)	(32)	(33)	(34)	(35)	(36)
69 Alangiam	28	..	236	146	815	1,502	....
70 Bommanallur	3	..	191	200	267	503	....
71 Kongur	..	..	150	138	326	478	....
72 Manakkadavu	2	..	180	132	603	1,166	....
73 Ponnivadi	1	..	535	543	1,043	2,245	....
74 Nallampalayam	1	..	61	135	195	284	....
75 Mulanur	23	..	520	490	1,344	1,781	....
76 Kalipalayam	..	..	27	11	69	189	....
77 Kilangundal	3	..	307	245	996	2,134	....
78 Komarapalyam	1	..	197	285	806	1,387	....
79 Kottamarudur	1	..	185	188	503	916	....
80 Edakkalpadi	1	..	54	66	187	308	....
81 Kannivadi	2	..	236	192	739	1,571	....
82 Punjaithalayur	3	..	240	297	638	1,298	....
83 Velampoondi	..	..	366	578	890	1,217	....
Total	497	39	17,425	14,868	45,809	76,775	....

4. DHARAPURAM TALUK—*contd*

Location Code number and name of town	Area in square miles	Occupied residential houses		Total number of persons enumerated			Scheduled Castes	
		Number of houses	Number of households	Total	Males	Females	Males	Females
(1)	(2)	(3)	(4)	(5)	(6)	(7)	(8)	(9)
56. DHARAPURAM (M) P. M. H. L. D. Hos. Rho, Mcw. Mp. R.Pt. Tel. S. Pw. Tk. E. Ea. Ei. Vh. Cs. B.								
Wad 1—E.B. 1	..	135	188	793	369	424	73	86
E.B. 2	..	74	91	364	188	176	3	3
E.B. 3	..	83	110	452	224	228	..	..
E.B. 4	..	87	102	478	237	241	3	6
E.B. 4 A	..	77	90	374	184	190	2	4
E.B. 5	..	115	130	595	294	301	234	241
Total	..	571	711	3,056	1,496	1,560	320	345
Ward 2—E.B. 6	..	101	144	650	344	306	103	68
E.B. 7	..	116	153	713	362	351	..	..
E.B. 8	..	152	232	1,021	495	526	..	..
E.B. 9	..	85	111	540	313	227	40	15
Total	..	454	640	2,924	1,514	1,410	143	83
Ward 3—E.B. 10	..	84	111	551	261	290	2	3
E.B. 11	..	163	198	974	450	524	..	..
E.B. 12	..	138	180	875	424	451	..	..
E.B. 13	..	100	160	744	375	369	1	..
E.B. 14	..	127	187	830	418	412	2	3
Total	..	612	836	3,974	1,928	2,046	5	6
Ward 4—E.B. 15	..	95	126	520	256	264	3	2
E.B. 16	..	92	102	442	223	219	107	108
E.B. 17	..	63	85	374	180	194	166	176
E.B. 18	..	124	167	703	333	370	307	341
E B. 19	..	110	145	681	325	356	320	328
E.B. 20	..	61	87	369	194	175	64	58
E.B. 21	..	57	85	390	187	203	155	169

E.B. 22	95	113	442	244	198	5	2
E.B. 23	75	126	497	237	260	3	1
E.B. 24	135	189	932	446	486	74	94
Total	907	1,225	5,350	2,625	2,725	1,204	1,279
Ward 5—E.B. 25	90	134	582	316	266	4	5
E.B. 26	68	79	388	216	172	..	..
E.B. 27	108	176	847	423	424	..	..
E.B. 28	135	201	1,041	530	511	2	2
E.B. 29	91	125	596	296	300	3	3
E.B. 30	63	137	560	281	279	5	7
E.B. 31	132	186	1,116	547	569	171	168
Total	687	1,038	5,130	2,609	2,521	185	185
Ward 6—E.B. 32	82	106	467	221	246	1	..
E.B. 33	50	48	197	105	92	12	14
E.B. 33A	61	83	603	170	433	8	5
E.B. 34	135	142	599	316	283	164	132
E.B. 35	85	154	606	315	291	..	..
E.B. 36	153	205	868	421	447	1	..
E.B. 37	153	215	838	414	424	6	7
E.B. 38	79	111	531	276	255	8	9
E.B. 39	106	135	627	299	328	..	..
E.B. 40	162	186	720	349	371	7	6
Total	1,066	1,385	6,056	2,886	3,170	207	168
Town total	1·94	4,297	5,835	26,490	13,058	13,432	2,064	2,064

4. DHARAPURAM TALUK—*contd.*

Location Code number and name of town	Scheduled Tribes		Literate and educated persons		Total workers		A-I		A-II	
	Males	Females	Males	Females	Males	Females	Males	Females	Males	Females
	(10)	(11)	(12)	(13)	(14)	(15)	(16)	(17)	(18)	(19)
56. DHARAPURAM (M)—(*contd.*)										
Ward 1—E.B. 1	..	..	179	95	226	161	32	8	20	1
E.B. 2	..	..	98	20	104	66	22	9	..	..
E.B. 3	..	..	90	22	116	41	11	1	8	7
E.B. 4	..	..	184	175	102	15	16	3	..	..
E.B. 4A	..	..	126	87	88	17	23	..	..	..
E.B. 5	..	..	98	24	175	137	24	7	53	..
Total	..	..	775	423	811	437	128	28	81	8
Ward 2—E.B. 6	..	..	174	83	190	94	7	1	14	1
E.B. 7	..	..	217	117	195	51	7	..	..	..
E.B. 8	..	..	376	266	267	33	21	3	..	..
E.B. 9	..	..	227	126	127	42	6	4	9	..
Total	..	..	994	592	779	220	41	8	23	1
Ward 3—E.B. 10	..	..	179	61	133	60	2	..	..	..
E.B. 11	..	..	312	140	212	109	12	1	..	..
E.B. 12	..	..	258	131	205	69	7	..	..	..
E.B. 13	..	..	286	204	194	42	8	2	1	..
E.B. 14	..	..	293	174	212	38	10	1	..	..
Total	..	..	1,328	710	956	318	39	4	1	..
Ward 4—E.B. 15	..	..	133	29	141	126	9	4	1	..
E.B. 16	..	..	87	30	119	44	13	..	4	2
E.B. 17	..	..	47	..	97	37	5	..	37	..
E.B. 18	..	..	64	15	185	127	10	..	27	..
E.B. 19	..	..	77	4	201	98	2	..	13	1
E.B. 20	..	..	84	18	120	55	3	..	6	1
E.B. 21	..	..	51	10	118	100	9	2	6	..

	E.B. 22	153	58	134	4	3	1					
	E.B. 23	180	131	116	44	5	2					
	E.B. 24	321	260	234	109	1	..					
	Total	1,197	555	1,465	744	60	9	94	4			
Ward 5—	E.B. 25	222	103	164	48	8	2	1	..			
	E.B. 26	154	89	128	19	3	..	..	..			
	E.B. 27	295	182	215	42	3	..	..	..			
	E.B. 28	346	223	270	35	9	..	..	..			
	E.B. 29	187	113	173	50	5	1	..	..			
	E.B. 30	177	117	157	45	2	..	2	..			
	E.B. 31	277	258	282	122	3	1	..	..			
	Total	1,658	1,085	1,389	361	33	4	3	..			
Ward 6—	E.B. 32	148	121	121	30	9	..	..	..			
	E.B. 33	74	33	59	12	..	..	..	..			
	E.B. 33A	103	329	86	70	6	..	..	..			
	E.B. 34	110	79	154	90	..	..	..	..			
	E.B. 35	220	103	168	31	4	..	..	..			
	E.B. 36	238	120	243	95	28	19	9	..			
	E.B. 37	173	33	249	119	50	13	7	4			
	E.B. 38	180	94	176	33	8	1	4	..			
	E.B. 39	203	181	141	33	20	1	2	..			
	E.B. 40	200	119	201	110	35	3	5	..			
	Total	1,652	1,229	1,593	623	153	28	27	4			
	Town total	7,604	4,594	6,993	2,703	159	81	229	17			

4. Dharapuram Taluk—*contd.*

Location Code number and name of town	*A-III*		*A-IV*		*A-V*		*A-VI*		*A-VII*	
	Males	*Females*	*Males*	*Females*	*Males*	*Females*	*Males*	*Females*	*Males*	*Females*
	(20)	(21)	(22)	(23)	(24)	(25)	(26)	(27)	(28)	(29)
55. Dharapuram (M)—*contd.*										
Ward 1—E.B. 1	18	4	5	12	34	7	9	1	19	4
E.B. 2	1	3	8	18	26	1	..	1	12	3
E.B. 3	7	1	..	5	22	1	13	7	31	15
E.B. 4	..	..	..	..	7	..	1	..	7	..
E.B. 4A	..	..	3	3	10	..	..	..	18	2
E.B. 5	17	..	5	2	1	..	1	..	3	2
Total ..	43	8	21	40	100	9	24	9	90	26
Ward 2—E.B. 6	6	..	3	11	20	1	2	..	49	16
E.B. 7	..	..	3	2	26	4	5	..	82	5
E.B. 8	1	..	..	1	37	..	7	..	43	5
E.B. 9	..	1	10	1	11	..	3	..	10	..
Total ..	7	1	16	15	94	5	17	..	184	26
Ward 3—E.B. 10	..	..	1	16	22	21	2	..	88	1
E.B. 11	..	..	..	105	22	..	4	..	127	1
E.B. 12	..	..	1	60	45	..	1	..	86	1
E.B. 13	..	..	..	10	30	2	2	..	110	20
E.B. 14	1	..	1	16	23	1	2	..	94	14
Total ..	1	..	3	207	142	24	11	..	505	37
Ward 4—E.B. 15	1	..	12	21	46	6	1	..	30	15
E.B. 16	..	..	4	6	10	..	..	..	8	3
E.B. 17	..	..	..	..	7	..	..	..	5	2
E.B. 18	..	..	12	1	1	..	1	..	2	1
E.B. 19	2	10	8	..	12	..	..	..	22	2
E.B. 20	1	..	6	5	33	1	..	..	32	6
E.B. 21	12	4	3	4	5	1	2	..	5	3

E.B. 22	..	..	..	..	4	8	31	..	7	..	43	..
E.B. 23	..	..	..	1	8	1	13	9	..	2	1	36	3
E.B. 24	..	..	..	2	..	11	64	29	1	15	..	99	5
		Total	..	19	17	61	117	183	9	28	1	282	40
Ward 5—E.B. 25	..	..	..	1	..	3	14	33	1	4	..	71	16
E.B. 26	..	..	..	..	..	1	11	18	..	2	..	41	3
E.B. 27	..	..	..	1	..	3	23	53	..	6	..	91	11
E.B. 28	..	..	..	..	..	7	22	61	1	24	..	80	5
E.B. 29	..	..	..	5	..	6	24	19	1	5	1	79	10
E.B. 30	..	..	..	..	..	6	3	25	..	6	..	24	18
E.B. 31	..	..	..	19	..	15	17	35	4	5	..	23	7
		Total	..	26	..	41	114	244	7	52	1	409	70
Ward 6—E.B. 32	..	..	..	4	..	..	10	28	1	8	..	16	3
E.B. 33	..	..	..	..	..	4	12	2	..	..	..	..	..
E.B. 33A	..	..	..	..	..	7	4	5	..	1	..	12	..
E.B. 34	..	..	..	..	..	2	3	8	..	..	3	1	..
E.B. 35	..	..	..	..	..	..	7	58	2	7	1	20	1
E.B. 36	..	..	..	1	..	..	14	25	..	..	..	21	2
E.B. 37	..	..	..	1	..	6	3	63	..	24	3	19	4
E.B. 38	..	..	..	2	..	9	1	36	1	7	..	13	4
E.B. 39	..	..	..	..	..	4	7	8	..	5	..	17	4
E.B. 40	..	..	..	1	..	1	12	5	2	4	..	20	11
		Total	..	9	..	33	73	238	6	56	7	139	29
		Town Total	..	105	26	175	566	1,001	60	188	18	1,609	228

4. DHARAPURAM TALUK—*concld.*

Location Code number and name of Town	*A-VIII*		*A-IX*		*B-X*		*Name of panchayats in which it is now included with date of inclusio with other componan.s if any*
	Males	*Females*	*Males*	*Females*	*Males*	*Females*	
	(30)	(31)	(32)	(33)	(34)	(35)	(36)
56. DHARAPURAM (M)—*concld.*							
Ward 1—E.B. 1	7	..	82	124	143	263	....
E.B. 2	6	..	29	31	84	110	....
E.B. 3	8	..	16	4	108	187	....
E.B. 4	3	..	68	12	135	226	....
E.B. 4A	3	..	31	12	96	173	....
E.B. 5	1	..	70	126	119	164	....
Total ..	28	..	296	309	685	1,123	....
Ward 2—E.B. 6	15	..	74	64	154	212	....
E.B. 7	11	..	61	40	167	300	....
E.B. 8	19	..	139	24	228	493	....
E.B. 9	3	..	75	36	186	185	....
Total ..	48	..	349	164	735	1,190	....
Ward 3—E.B. 10	3	..	15	22	128	230	....
E.B. 11	22	..	25	2	238	415	....
E.B. 12	18	..	47	8	219	382	....
E.B. 13	10	..	33	8	181	327	....
E.B. 14	24	..	57	6	206	374	....
Total ..	77	..	177	46	972	1,728	....
Ward 4—E.B. 15	4	..	37	80	115	138	....
E.B. 16	4	..	76	33	104	175	....
E.B. 17	1	..	42	35	83	157	....
E.B. 18	2	..	130	125	148	243	....
E.B. 19	1	..	141	85	124	258	....
E.B. 20	3	..	36	42	74	120	....
E.B. 21	13	..	63	86	69	103	....

E.B. 22	15	..	31	..	110	194	....
E.B. 23	19	..	43	22	121	216	....
E.B. 24	10	..	67	39	212	377	....
Total ..	72	..	666	547	1,160	1,981	....
Ward 5—E.B. 25	10	..	33	15	152	218	....
E.B. 26	4	..	59	5	88	153	....
E.B. 27	20	..	38	8	208	382	....
E.B. 28	35	..	54	7	260	476	....
E.B. 29	25	..	29	13	123	250	....
E.B. 30	25	..	67	24	124	234	....
E.B. 31	16	..	166	93	265	447	....
Total ..	135	..	446	165	1,220	2,160	....
Ward 6—E.B. 32	12	..	44	16	100	216	....
E.B. 33	2	..	51	..	46	80	....
E.B. 33A	1	..	54	66	84	363	....
E.B. 34	2	..	141	84	162	193	....
E.B. 35	11	..	68	20	147	260	....
E.B. 36	17	1	144	68	178	352	....
E.B. 37	3	..	76	92	165	305	....
E.B. 38	1	..	96	26	100	222	....
E.B. 39	14	..	71	21	158	295	....
E.B. 40	7	..	123	82	148	261	....
Total ..	70	1	868	475	1,288	2,547	....
Town Total ..	430	1	2,802	1,706	6,060	10,729	....

PALLADAM TALUK

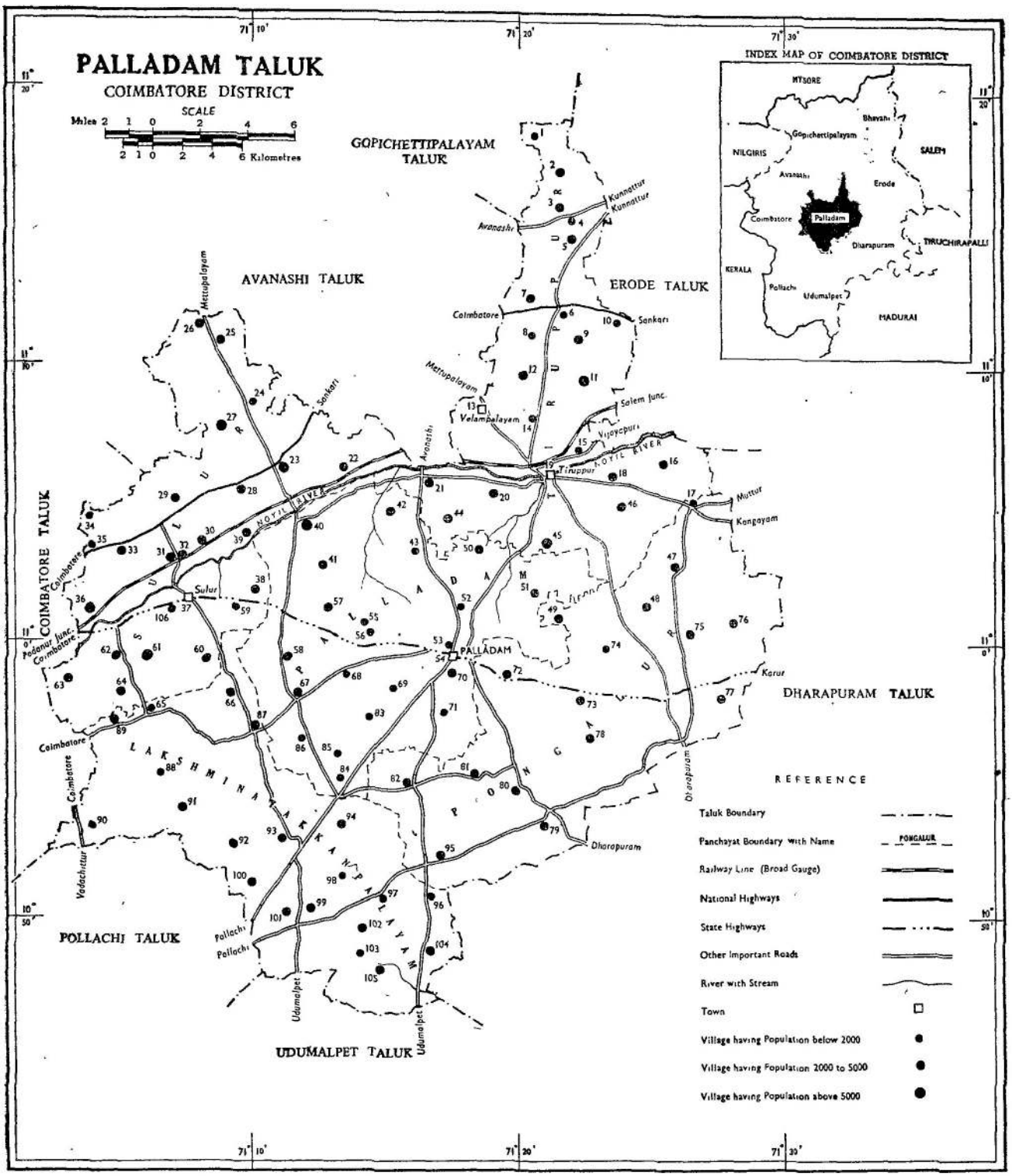
PALLADAM TALUK
COIMBATORE DISTRICT
SCALE
Miles 2 1 0 2 4 6
2 1 0 2 4 6 Kilometres
INDEX MAP OF COIMBATORE DISTRICT
MYSORE
NILGIRIS
SALEM
KERALA
TIRUCHIRAPALLI
MADURAI
Bhavani
Gopichettipalayam
Avanashi
Erode
Coimbatore
Palladam
Dharapuram
Pollachi
Udumalpet
GOPICHETTIPALAYAM TALUK
AVANASHI TALUK
ERODE TALUK
COIMBATORE TALUK
DHARAPURAM TALUK
POLLACHI TALUK
UDUMALPET TALUK
Kunnattur
Mettupalayam
Sankari
Salem Junc.
Velampalayam
Vijayapuri
Tiruppur
Muttur
Kangayam
Sulur
Pedanur Junc.
PALLADAM
Karur
Vadachittur
Dharapuram
NOYIL RIVER
AMARAVATHI RIVER
REFERENCE
Taluk Boundary
Panchayat Boundary with Name
PONGALUR
Railway Line (Broad Gauge)
National Highways
State Highways
Other Important Roads
River with Stream
Town
Village having Population below 2000
Village having Population 2000 to 5000
Village having Population above 5000

ALPHABETICAL LIST OF VILLAGES

5. PALLADAM TALUK

Serial number	*Name of the village/Panchayat*	*Location Code number*
(1)	(2)	(3)
1	Air Force Storage Unit, Sulur	106
2	Alagumalai (P)	75
3	Andipalayam	20
4	Anuppapatti (P)	83
5	Appanaickenpatti	66
6	Arasur (P)	29
7	Bogampatti (P)	91
8	Chettipalayam Part (P)	12
9	Chinniyampalayam (P)	35
10	Chithampalayam (P)	71
11	Edayapalayam (P)	88
12	Elavanthi (P)	81
13	Ettiveerampalayam (P)	7
14	Ganapathipalayam (P)	51
15	Giddampalayam (P)	24
16	Ichipatti (P)	41
17	Iduvoi (P)	44
18	Irugur (P)	36
19	Jallipatti	96
20	Kadambadi (P)	38
21	Kaduvettipalayam (P)	25
22	Kalangal (P)	60
23	Kalipalayam (P)	10
24	Kallapalayam (P)	89
25	Kallipalayam, V. (P)	80
26	Kammalapatti (P)	97
27	Kanakkampalayam (P)	9
28	Kandiankoil (P)	76
29	Kangayampalayam (P)	59
30	Kaniyur (P)	28
31	Kannampalayam (P)	61
32	Karadibavi (P)	67
33	Karaipudur (P)	50
34	Karumathampatti	23
35	Karvalimadapur (P)	39
36	Kasbayyampalayam (P)	68
37	Kattur (P)	78
38	Kethanur (P)	82
39	Kodangipalayam (P)	57
40	Komarapalayam (P)	99
41	Krishnapuram, K. (P)	84
42	Krishnapuram, J. (P)	105
43	Madapur (P)	72
44	Malapalayam (P)	101
45	Mangalam (P)	21
46	Mannarai (P)	15

ALPHABETICAL LIST OF VILLAGES

5. PALLADAM TALUK—*contd.*

Serial number	*Name of the village/Panchayat*	*Location Code number*
(1)	(2)	(3)
47	Maparipalayam (P)	27
48	Mellagoundanpalayam (P)	86
49	Merkupattu (P)	3
50	Mudalipalayam (P)	16
51	Muthanampalayam (V)	46
52	Muthugoundanpudur (P)	31
53	Muthugoundan Railway Colony (V)	32
54	Mylampatti (P)	34
55	Nachipalayam (P)	17
56	Nallur (P)	18
57	Naranapuram (P)	52
58	Neruparichal (P)	11
59	Nilambur (P)	33
60	North Avanashipalayam (P)	74
61	Pachapalayam (P)	90
62	Palladam (V)	53
63	Palladam (P)	54
64	Pallapalayam (P)	62
65	Panikkampatti (P)	69
66	Pappampatti (P)	65
67	Pattampalayam (P)	1
68	Pattanam (P)	63
69	Peedampalli (P)	64
70	Perumanallur (P)	6
71	Perumtholuvu (P)	47
72	Pongalur (P)	73
73	Pongupalayam (P)	8
74	Poomalur (P)	42
75	Poorandampalayam (P)	100
76	Puduvampalli	26
77	Puliyampatti (P)	85
78	Puravoi (P)	58
79	Rasipalayam (P)	30
80	Samalapuram (P)	40
81	Sammandampalayam (P)	22
82	Selakkarichal (P)	87
83	Semmipalayam (P)	56
84	Senjeri Ayampalayam (P)	102
85	Senjeriputhur (P)	104
86	Sokkanpalayam (P)	55
87	Sokkanur (P)	2
88	South Avanashipalayam (P)	77
89	Sulur (P)	37
90	Thalakkarai (P)	103
91	Thongattipalayam (P)	48
92	Thorayalur (P)	4

ALPHABETICAL LIST OF VILLAGES

5. PALLADAM TALUK—*concld.*

Serial number	*Name of the village/Panchayat*	*Location Code number*
(1)	(2)	(3)
93	Thottipalayam Part (P)	14
94	Tiruppur (M)	19
95	Ugayanur (P)	49
96	Vadamalaipalayam (P)	79
97	Vadambacheri (P)	94
98	Vadavadampatti (P)	98
99	Vadavalli (P)	92
100	Vadugapalayam (P)	70
101	Vallipuram (P)	5
102	Varapatti (P)	93
103	Vavipalayam (P)	95
104	Veerapandi (P)	45
105	Velampalayam Part (P)	13
106	Velamapalayam (P)	43

SULUR PANCHAYAT UNION

PALLADAM TALUK

Serial number	Location code number	Name of panchayat	Date of formation	Location code/units of 1961 census constituting the panchayat formed after 31st March 1960	Persons	Males	Females
(1)	(2)	(3)	(4)	(5)	(6)	(7)	(8)
		CITY PANCHAYATS					
1	36	Irugur (P)	....	....	11,608	5,884	5,724
2	37	Sulur (P)	....	37 Sulur	9,903	4,966	4,937
				106 Air Force Storage Unit.	135	118	17
		VILLAGE PANCHAYATS					
1	29	Arasur (P)	....	....	3,735	1,821	1,914
2	38	Kadambadi (P)	....	....	2,855	1,426	1,429
3	25	Kaduvettipalayam (P) ..	....	....	2,421	1,207	1,214
4	28	Kaniyur (P)	....	....	3,262	1,641	1,621
5	61	Kannampalayam (P) ..	....	....	5,018	2,490	2,528
6	23	Karumathampatti (P) ..	....	....	8,797	4,606	4,191
7	62	Pallapalayam (P)	....	....	3,633	1,854	1,779
8	26	Paduvampalli (P)	....	....	3,485	1,798	1,687
9	30	Rasipalayam (P)	....	....	3,491	1,751	1,740
10	22	Semmandampalayam (P) ..	....	....	4,184	2,045	2,139
11	35	Chinniyampalayam (P) ..	....	....	1,648	846	802
12	24	Giddampalayam (P) ..	....	....	1,612	780	832
13	60	Kalangal (P)	....	....	2,696	1,264	1,432
14	39	Karvalimadapur (P) ..	....	....	2,123	1,044	1,079
15	34	Mylampatti (P)	....	....	1,166	585	581
16	33	Nilambur (P)	....	....	4,063	2,043	2,020
17	31	Muthugoundanpudur (P) ..	....	31 Muthugoundanpudur ..	3,547	1,675	1,872
				32 Muthugoundan Railway colony ..	78	37	41
18	59	Kangayampalayam (P) ..	....	....	1,607	788	819
19	27	Moparipalayam (P) ..	....	....	5,493	2,762	2,731
20	63	Pattanam (P)	....	....	3,356	1,770	1,586
21	64	Peedampalli (P)	....	....	2,760	1,370	1,390
				Total ..	92,676	46,571	46,105

PALLADAM PANCHAYAT UNION

Palladam Taluk

Serial number	Location code number	Name of panchayat	Date of formation	Location code/units of 1961 census constituting the panchayat formed after 31st March 1960	Persons	Males	Females
(1)	(2)	(3)	(4)	(5)	(6)	(7)	(8)
		City Panchayat					
1	54	Palladam (P)	....	....	9,806	5,045	4,761
		Village Panchayats					
1	42	Poomalur (P)	....	....	2,166	1,082	
2	50	Karaipudur (P)	....	....	3,154	1,611	1,543
3	85	Puliyampatti (P)	....	....	1,667	804	863
4	55	Sokkanpalayam (P) ..	....	....	1,833	917	916
5	86	Mellagoundanpalayam (P) ..	....	....	1,207	600	607
6	57	Kodangipalayam (P) ..	....	....	2,522	1,267	1,255
7	58	Puravoi (P)	....	....	2,157	1,067	1,090
8	69	Panikkampatti (P)	....	....	1,742	852	890
9	56	Semmipalayam (P)	....	.... ..	1,580	802	778
10	67	Karadibavi (P)	....	....	2,029	1,040	989
11	84	K. Krishnapuram (P) ..	....	.... ..	1,989	975	1,014
12	68	Kasbha Ayyampalayam (P).	....	....	1,546	743	803
13	43	Velampalayam (P) ..	....	....	992	477	515
14	83	Anuppapatti (P)	....	.... ..	1,191	557	634
15	41	Ichipatti (P)	....	.... ..	2,764	1,372	1,392
16	40	Samalapuram (P)	....	....	7,112	3,502	3,610
17	71	Sithambalam (P)	....	.... ..	1,665	828	837
18	53	Manickapuram (V) (Chithampalayam)	15th September 1960.	.... ..	1,406	674	732
19	52	Arumuthampalayam (V) ..	Do.	.... ..	707	358	349
20	70	Vadugapalayam (P) ..	Do.	....	2,141	1,091	1,050
21	51	Ganapathipalayam (P)	....	.... ..	3,042	1,522	1,520
				Total ..	**54,418**	**27,186**	**27,232**

TIRUPPUR PANCHAYAT UNION

Palladam Taluk

Serial number	Location code number	Name of panchayat	Date of formation	Location code/units of 1961 census constituting the panchayat formed after 31st March 1960	Persons	Males	Females
(1)	(2)	(3)	(4)	(5)	(6)	(7)	(8)
		City Panchayat—*Nil*					
		Village Panchayats					
1	5	Vallipuram (P)	....	....	2,085	1,044	1,041
2	9	Kanakkampalayam (P) ..	....	....	2,618	1,292	1,326
3	44	Iduvoi (P)	....	....	2,070	1,048	1,022
4	8	Pongupalayam (P)	....	....	1,782	863	919
5	3	Merkupattu (P)	....	....	2,494	1,246	1,248
6	4	Thorayalur (P)	....	....	1,453	720	733
7	11	Neruparichal (P)	....	....	5,376	2,659	2,717
8	7	Ettiveerampalayam (P) ..	....	....	2,712	1,354	1,358
9	6	Perumanallur (P)	....	....	1,915	966	949
10	13	Velampalayam (P)	....	....	8,396	4,173	4,223
11	1	Pattampalayam (P) ..	....	....	1,179	615	564
12	18	Nallur (P)	....	....	4,366	2,170	2,196
13	21	Mangalam (P)	....	....	4,616	2,227	2,389
14	12	Chettipalayam (P)	....	....	4,211	2,106	2,105
15	20	Andipalayam (P)	....	....	2,995	1,525	1,470
16	16	Mudalipalayam (P)	....	....	2,948	1,439	1,509
17	46	Muthanampalayam (V) ..	....	....	3,010	1,489	1,521
18	14	Thottipalayam (P)	....	....	1,921	1,017	904
19	15	Mannarai (P)	....	....	1,575	811	764
20	2	Sokkanur (P)	....	....	2,021	997	1,024
21	45	Veerapandi (P)	....	....	6,361	3,183	3,178
22	10	Kalipalayam (P)	....	....	1,887	914	973
				Total ..	67,991	33,858	34,133

LAKSHMINAYAKENPALAYAM PANCHAYAT UNION

PALLADAM TALUK

Serial number	Location code number	Name of panchayat	Date of formation	Location code/units of 1961 census constituting the panchayats formed after 31st March 1960	Persons	Males	Females
(1)	(2)	(3)	(4)	(5)	(6)	(7)	(8)
		CITY PANCHAYATS—*Nil*					
		VILLAGE PANCHAYATS					
1	66	Appanaickenpatti (P) ..	....	....	2,459	1,256	1,203
2	91	Bogampatti (P)	....	....	2,088	1,031	1,057
3	88	Edayapalayam (P)	....	....	1,285	635	650
4	96	Jallipatti (P)	....	....	1,027	499	528
5	105	J. Krishnapuram (P) ..	....	....	3,056	1,487	1,569
6	89	Kallapalayam (P)	....	....	2,413	1,219	1,194
7	97	Kammalapatti (P)	....	....	1,752	891	861
8	99	Komarapalayam (P) ..	....	....	3,125	1,574	1,551
9	101	Malapalayam (P)	....	....	2,031	994	1,037
10	90	Pachapalayam (P)	....	....	1,935	948	987
11	65	Pappampatti (P)	....	....	1,888	939	949
12	100	Poorandampalayam (P) ..	....	....	3,271	1,641	1,630
13	87	Selakkarichal (P)	....	....	4,812	2,387	2,425
14	102	Senjeri Ayampalayam (P) ..	....	....	2,106	1,052	1,054
15	104	Senjeriputhur (P)	....	....	2,615	1,252	1,363
16	103	Thalakarai (P)	....	....	1,773	865	908
17	94	Vadambacheri (P)	....	....	4,752	2,394	2,358
18	92	Vadavalli (P)	....	....	2,087	1,050	1,037
19	98	Vadavadampatti (P) ..	....	....	1,280	653	627
20	93	Varapatti (P)	....	....	4,581	2,319	2,262
				Total ..	50,336	25,086	25,250

PONGALUR PANCHAYAT UNION

PALLADAM TALUK

CITY PANCHAYATS—*Nil*

VILLAGE PANCHAYATS

1	73	Pongalur (P)	....	....	3,446	1,740	1,706
2	72	Madapur (P)	....	....	3,608	1,756	1,852
3	49	Ugayanur (P)	....	....	2,427	1,206	1,221
4	74	(North) Vada Avanashi-palayam.	....	....	1,099	548	551
5	77	(South) Then Avanashi-palayam (P)	....	....	4,241	2,180	2,061
6	78	Kattur (P)	....	....	3,644	1,907	1,737
7	79	Vadamalaipalayam (P) ..	....	....	2,571	1,274	1,297
8	82	Kethandur (P)	....	....	2,536	1,252	1,284
9	81	Elavandai (P)	....	....	2,398	1,193	1,205
10	17	Nachipalayam (P)	....	....	1,432	722	710
11	95	Vavipalayam	....	....	4,086	2,032	2,054
12	47	Perundoluvu (P)	....	....	2,281	1,161	1,120
13	76	Kandiyankoil (P)	....	....	4,002	2,052	1,950
14	48	Thongittipalayam (P) ..	....	....	2,012	1,000	1,012
15	75	Alagumalai (P)	....	....	2,839	1,391	1,448
16	80	V. Kallipalayam (P) ..	....	....	3,238	1,601	1,637
				Total ..	45,860	23,015	22,845

VILLAGE DIRECTORY

Palladam Taluk

Location code number and name of village	Area in square miles	Occupied residential houses		Total number of persons enumerated			Scheduled Castes	
		Number of houses	Number of households	Total	Males	Females	Males	Females
(1)	(2)	(3)	(4)	(5)	(6)	(7)	(8)	(9)
1 Pattampalayam (P), P. R. Pw. Ei. Ea. E. ..	1·87	264	284	1,179	615	564	75	55
2 Sokkanur, (P), P. R. Pw.	3·44	451	501	2,021	997	1,024	108	97
3 Merkupattu (P), P. R. Pw.	2·92	583	606	2,494	1,246	1,248	197	185
4 Thorayalur (P), P. D. R. Pw. Tk.	2·87	281	322	1,453	720	733	116	119
5 Vallipuram (P), P. R. Pw.	3·61	480	495	2,085	1,044	1,041	220	226
6 Perumanallur (P), P. D. Hos. Rhc. Pw. E. Cs.	3·26	407	420	1,915	966	949	107	104
7 Ettiveerampalayam (P), P. R. Pw.	5·75	487	642	2,712	1,354	1,358	250	224
8 Pongupalayam (P), P. R. Pw. E.	3·56	394	402	1,782	863	919	12	17
9 Kanakkampalayam (P) P. R. Pw. E. ..	3·01	467	533	2,618	1,292	1,326	185	141
10 Kalipalayam (P), P. R. Pw. E.	4·20	371	422	1,887	914	973	197	214
11 Neruparichal (P), P. Rly. R. Pw. E. ..	7·59	1,124	1,175	5,376	2,659	2,717	284	280
12 Chettipalayam Part (P), P. R. Pw. Ea. E. ..	4·01	712	924	4,211	2,106	2,105	191	203
14 Thottipalayam Part (P), P. D. Hos. Rly. R. Pw. Ei. Ea. E. Cs.	6·68	391	444	1,921	1,017	904	146	132
15 Mannarai (P), P. R. Pw. Ei. Ea. E. Cs. ..	4·34	308	338	1,575	811	764	51	53
16 Mudalipalayam (P), P. R. Pw. Ea. E. ..	3·19	537	645	2,948	1,439	1,509	264	305
17 Nachipalayam (P), P. R. Pw. E.	4·04	288	337	1,432	722	710	80	100
18 Nallur (P), P. Mcw. R. Pw. E.	10·00	643	935	4,366	2,170	2,196	332	367
20 Andipalayam, P. R. Pw. Tk. E.	3·46	626	656	2,995	1,525	1,470	434	388
21 Mangalam (P), P. R. Pw. Tk. Ea. E. ..	4·12	974	1,008	4,616	2,227	2,389	437	269
22 Sarumandampalayam (P), P. R. Pw. Ea. E. Cs.	5·37	794	989	4,184	2,045	2,139	293	313
23 Karumathampatti, P.M. H. D. Hos. Mcw. Rly. R. Tel. S. Pw. Ea. E. Cs. Mp.	10·34	1,341	1,900	8,797	4,606	4,191	486	517
24 Giddampalayam (P), P. R. Pw. Ea. E. ..	4·00	336	379	1,612	780	832	137	141
25 Kaduvettipalayam (P), P. R. Pw. Ea. E. ..	3·58	429	510	2,421	1,207	1,214	166	209
26 Puduvampalli, P. R. Pw. Ea. E.	5·65	591	775	3,485	1,798	1,687	49	54
27 Maparipalayam (P), P. R. S. Pw. Ea. E. ..	8·43	1,165	1,225	5,493	2,762	2,731	416	404
28 Kaniyur (P), P. R. S. Pw. Ea. E.	7·05	622	731	3,262	1,641	1,621	139	142
29 Arasur (P), P. R. S. Pw. Ea. E.	7·74	751	858	3,735	1,821	1,914	257	249
30 Rasipalayam, (P), P. R. S. Pw. Ea. E. ..	2·14	584	854	3,491	1,751	1,740	174	229
31 Muthugoundanpudur (P)	9·32	549	795	3,547	1,675	1,872	317	321
32 Muthugoundan Railway Colony (V)	..	12	12	78	37	41	6	6
33 Nilambur (P), P. M. R. S. Pw. Tk. Ea. E. ..	..	628	825	4,068	2,048	2,020	436	455
34 Mylampatti (P), P. M. R. S. Pw. Ea. E. ..	1·85	177	258	1,166	585	581	102	116

35	Chinniyampalayam (P)	..	203	356	1,648	846	802	107	122
36	Irugur (P), P. M. H. L. D. Rhc. Mp. R. S. Pw. Tk. Ea. E.	7·94	1,485	2,550	11,608	5,884	5,724	1,094	1,022
38	Kadambadi (P), P. L. R. S. Pw. Ea. E. ..	4·63	545	726	2,855	1,426	1,429	269	272
39	Karvalimadapur (P), P. R. S. Pw. Ea. E.	2·62	355	479	2,123	1,044	1,079	291	305
40	Samalapuram (P), P. M. L. R. Pw. Tk. Ei. Ea. E. Vh.	8·43	1,283	1,634	7,112	3,502	3,610	503	656
41	Ichipatti (P), P. L. R. Pw. Ei. Ea. E. Vh. ..	6·16	537	553	2,764	1,372	1,392	176	161
42	Poomalur (P), P. Mcw. R. Pw. Ea. E. Vh. ..	6·93	416	476	2,166	1,082	1,084	177	212
43	Velampalayam, (P), P. L. R. Pw. Ea. E. Vh.	3·70	199	211	992	477	515	26	28
44	Iduvoi (P), P. R. Pw. Ea. E.	3·61	225	340	2,070	1,048	1,022	128	137
45	Veerapandi (P), P. M. R. Pw. Ea. E. ..	8·11	368	1,369	6,361	3,183	3,178	485	489
46	Muthanampalayam (P), P. R. Pw. Ea. E. ..	8·00	471	629	3,010	1,489	1,521	318	297
47	Perumtholavu (P), P. M. R. Pw. Ea. E. ..	7·57	450	510	2,281	1,161	1,120	261	313
48	Thongattipalayam (P), P. R.S. Pw. Ea. E. Cs.	6·96	98	110	2,012	1,000	1,012	146	137
49	Ugayanur (P), P. R. Pw. Cs.	7·47	467	557	2,427	1,206	1,221	233	209
50	Karaipudur (P), P. R. Pw. Ea. E.	8·62	674	710	3,154	1,611	1,543	199	195
51	Ganapathipalayam (P), P. R. Pw. Ea. E. ..	8·86	560	652	3,042	1,522	1,520	434	305
52	Naranapuram (P), P. L. R. Tel. Pw. Ea. E. ..	8·13	381	475	707	358	349	..	..
53	Palladam (V), P. M. H. T. L. D. Hos. Mcw. Mp. R. Tel. S. Pw. Ei. Ea. E. Vh. Cs. B.	..	244	339	1,406	674	732	110	135
55	Sokkanpalayam (P), P. R. Pw. Ea. E.	5·50	379	430	1,833	917	916	158	135
56	Semmipalayam (P), P.R. Pw. Ei. Ea. E. Vh.	2·85	341	385	1,580	802	778	59	86
57	Kodangipalayam, (P), P. R. Pw. Ea. E. Vh.	6·79	344	542	2,522	1,267	1,255	204	227
58	Puravoi (P), P. R. Pw. Ea. E.	4·63	441	472	2,157	1,067	1,090	135	113
59	Kangayampalayam (P), P.L. R. Pw. Ea. E.	2·95	277	366	1,607	788	819	129	137
60	Kalangal (P), P. L. R. Pw. Ea. E. .. .	5·77	421	609	2,696	1,264	1,432	101	107
61	Kannampalayam (P), P.L.R.Pw. Ea. E.	6·16	347	1,201	5,018	2,490	2,528	367	323
62	Pallapalayam (P), P.M. L. R. Pw. Ea. E.	2·16	431	772	3,633	1,854	1,779	278	262
63	Pattanam (P), P. L. R. Pw. Ea. E.	4·04	581	715	3,356	1,770	1,586	200	214
64	Peedampalli (P), P.M. L. R. Pw. Ea. E.	5·23	452	581	2,760	1,370	1,390	252	229
65	Pappampatti, (P) P. M. R. Pw. Ea. E. ..	3·92	407	463	1,888	939	949	171	154
66	Appanaickenpatti, P. M. H. R. Pw. Ea. E.	7·19	423	498	2,459	1,256	1,203	271	235
67	Karadibavi (P), P. M. H. L. D. Hos. Rhc. Mcw. R. Pw. Ea. E. Vh.	4·87	405	467	2,029	1,040	989	145	164
68	Kasba Ayyampalayam (P), P. L. R. Pw. Ea. E. Vh.	4·30	379	380	1,546	743	803	128	128
69	Panikkampatti (P), P. L. Mcw. R. Pw. Ea. E.Cs.	4·88	381	428	1,742	852	890	53	59
70	Vadugapalayam (P), P. M. L. D. R. S. Pw. Ei. Ea. E. Vh.	5·68	380	467	2,141	1,091	1,050	254	220
71	Chithampalayam (P), P. R. Pw. E. Ea. ..	5·36	350	392	1,665	828	837	87	70
72	Madapur (P), P. R. S. Pw. Cs.	12·15	725	859	3608	1,756	1,852	169	188
73	Pongalur (P), P. M. H. D. Hos. R. S. Pw. Ea. E. Vh. Cs.	7·15	652	823	3,446	1,740	1,706	347	361
74	North Avanashipalayam, (P), P. R. Pw. Vh. Cs.	3·63	183	209	1,099	548	551	88	65
75	Alagumalai (P), P. M. R. Pw. Vh. Cs. ..	7·11	487	613	2,839	1,391	1,448	342	250

PALLADAM TALUK—*contd.*

Location code number and name of village	Scheduled Tribes		Literate and educated persons		Total workers		A-I		A-II	
	Males	Females	Males	Females	Males	Females	Males	Females	Males	Females
	(10)	(11)	(12)	(13)	(14)	(15)	(16)	(17)	(18)	(19)
1 Pattampalayam (P)	..	..	169	28	414	234	233	95	71	5
2 Sokkanur (P)	..	..	352	54	700	493	332	107	95	22
3 Merkupattu (P)	..	..	407	57	895	684	397	122	41	34
4 Thorayalur (P)	..	..	152	27	501	412	299	241	111	17
5 Vallipuram (P)	..	..	171	62	729	545	388	286	125	67
6 Perumanallur (P)	..	..	376	140	599	207	237	67	121	31
7 Ettiveerampalayam (P)	..	..	357	38	936	650	428	148	120	208
8 Pongupalayam (P)	..	..	121	13	553	292	207	57	14	27
9 Kanakkampalayam (P)	..	..	519	126	886	472	194	77	50	15
10 Kalipalayam (P)	..	..	319	23	622	121	356	22	79	6
11 Neruparichal (P)	..	..	684	93	1,718	865	642	338	178	42
12 Chettipalayam Part (P)	..	..	961	359	1,259	379	145	25	81	7
14 Thottipalayam Part (P)	..	..	244	79	673	242	140	54	136	69
15 Mannarai (P)	..	..	187	19	505	226	201	148	34	14
16 Mudalipalayam (P)	..	..	426	70	1,034	333	469	311	317	323
17 Nachipalayam (P)	..	..	226	44	480	438	185	138	36	18
18 Nallur (P)	..	..	693	179	1,349	419	311	37	221	181
20 Andipalayam	..	..	504	50	930	300	197	73	206	79
21 Mangalam (P)	..	..	834	178	1,330	1,009	209	201	128	137
22 Sammandampalayam (P)	..	..	1,047	231	1,242	871	499	271	125	140
23 Karumathampatti	..	..	2,486	795	2,646	1,501	640	393	215	183
24 Giddampalayam (P)	..	..	285	63	512	345	258	145	143	141
25 Kaduvettipalayam (P)	..	..	437	54	818	337	482	188	127	89
26 Puduvampalli	..	..	728	187	1,177	519	459	119	75	15
27 Maparipalayam (P)	..	..	1,152	254	1,812	1,152	711	433	437	403
28 Kaniyur (P)	..	..	717	126	1,072	799	483	336	242	275
29 Arasur (P)	..	..	816	188	1,200	883	484	381	228	231
30 Rasipalayam, (P)	..	..	883	225	1,115	853	298	237	193	258
31 Muthugoundanpudur (P)	..	..	750	292	1,036	678	275	185	256	228
32 Muthugoundan Railway Colony (V)	..	..	14	..	17	..	..	..	..	..
33 Nilambur (P)	..	..	930	203	1,218	774	261	171	255	305
34 Mylampatti (P)	..	..	228	42	370	214	145	114	15	16

35 Chinniyampalayam (P)	476	118	481	126	64	31	90	57
36 Irugur (P)	3,044	1,019	3,171	914	356	47	361	128
38 Kadambadi (P)	587	155	918	568	430	280	40	106
39 Karvalimadapur (P)	556	102	694	388	269	172	57	32
40 Samalapuram (P)	1,553	389	2,295	1,349	949	477	208	145
41 Ichipatti (P)	454	86	894	753	393	403	85	111
42 Poomalur (P)	363	74	646	212	289	47	108	46
43 Velampalayam (P)	213	8	334	335	164	125	70	66
44 Iduvoi (P)	488	78	683	520	173	97	9	7
45 Veerapandi (P)	1,054	229	1,944	1,235	230	89	198	93
46 Muthanampalayam (P)	516	142	989	426	270	126	156	51
47 Peruntholavu (P)	262	56	752	517	382	69	61	39
48 Thongattipalayam (P)	246	69	621	394	292	49	62	25
49 Ugayanur (P)	322	66	805	490	292	82	136	52
50 Karaipudur (P)	428	64	1,055	200	465	19	65	4
51 Ganapathipalayam (P)	538	102	937	631	283	164	168	111
52 Naranapuram (P)	135	11	237	184	37	17	57	45
53 Palladam (V)	200	21	421	331	143	131	77	113
55 Sokkanplayam (P)	324	36	617	528	286	242	118	191
56 Semmipalayam (P)	391	79	541	405	201	173	126	163
57 Kodangipalayam (P)	585	62	834	427	413	164	120	94
58 Puravoi (P)	400	61	645	257	341	96	64	57
59 Kangayampalayam (P)	250	61	485	285	116	45	109	160
60 Kalangal, (P)	323	92	774	820	156	107	140	225
61 Kannampalayam, (P)	1,342	531	1,532	769	293	80	168	324
62 Pallapalayam (P)	1,055	391	1,042	384	66	2	93	66
63 Pattanam (P)	961	332	919	326	205	204	169	68
64 Poedampalli (P)	626	238	788	466	208	161	200	237
65 Pappampatti (P)	333	95	619	464	185	122	158	281
66 Appanaickenpatti (P)	475	144	753	673	148	130	231	376
67 Karadibavi (P)	507	100	603	340	192	128	183	189
68 Kasba Ayyampalayam (P)	397	109	483	434	234	170	144	223
69 Panikkampatti (P)	434	135	585	505	275	233	165	212
70 Vadugapalayam (P)	443	118	706	584	214	142	224	270
71 Chithampalayam (P)	315	109	533	473	219	184	21	6
72 Madapur (P)	708	208	1,137	682	466	176	244	119
73 Pongalur (P)	767	248	1,090	790	281	117	260	190
74 North Avanashipalayam (P)	165	23	391	312	183	101	17	3
75 Alagumalai (P)	545	86	1,002	787	533	305	68	33

5. PALLADAM TALUK—*contd*

Location code number and name of village	A-III		A-IV		A-V		A-VI		A-VII	
	Males	Females	Males	Females	Males	Females	Males	Females	Males	Females
	(20)	(21)	(22)	(23)	(24)	(25)	(26)	(27)	(28)	(29)
1 Pattampalayam (P)	..	..	79	130	2	..	8	..	4	..
2 Sokkanur (P)	25	42	171	286	6	3	11	..	13	3
3 Merkupattu (P)	35	31	96	206	34	..	114	2	13	8
4 Thorayalur (P)	..	34	55	59	1	..	3	..	..	..
5 Vallipuram (P)	12	8	66	93	..	..	5	..	17	7
6 Perumanallur (P)	15	2	98	82	12	1	14	..	26	9
7 Ettiveerampalayam (P)	21	25	143	100	20	6	19	6	27	28
8 Pongupalayam (P)	2	6	36	37	88	3	49	46	6	4
9 Kanakkampalayam (P)	30	33	391	210	43	3	30	9	18	5
10 Kalipalayam (P)	3	4	28	29	18	8	39	22	3	2
11 Neruparichal (P)	89	49	153	145	287	48	38	6	48	18
12 Chettipalayam Part (P)	43	7	464	156	210	48	16	4	79	30
14 Thottipalayam Part (P)	70	19	44	9	165	15	41	32	14	36
15 Mannarai (P)	17	4	6	19	150	24	12	1	14	1
16 Mudalipalayam (P)	6	5	75	108	16	1	9	4	4	4
17 Nachipalayam (P)	13	25	66	109	6	..	1	..	49	7
18 Nallur (P)	114	59	84	104	282	28	27	..	60	5
20 Andipalayam	12	4	125	28	255	44	33	4	28	9
21 Mangalam (P)	33	29	154	210	165	12	7	3	204	72
22 Sammandampalayam (P)	31	22	243	233	33	3	34	..	130	15
23 Karumathampatti	64	37	676	435	289	100	82	13	175	21
24 Giddampalayam (P)	1	..	21	23	4	2	15	3	20	11
25 Kaduvettipalayam (P)	3	..	86	19	3	..	8	..	7	2
26 Puduvampalli	29	11	69	50	42	1	43	2	20	15
27 Maparipalayam (P)	3	1	244	219	68	1	61	6	77	8
28 Kaniyur (P)	2	..	132	100	87	6	9	3	10	3
29 Arasur (P)	78	2	48	98	123	10	5	..	46	8
30 Rasipalayam (P)	6	..	307	166	93	31	26	4	54	44
31 Muthugoundanpudur (P)	39	1	30	14	214	25	45	11	64	8
32 Muthugoundan Railway Colony (V)	..	..	..	..	..	..	1	..	..	..
33 Nilambur (P)	8	6	132	66	336	51	43	12	46	30
34 Mylampatti (P)	20	..	..	..	72	..	11	6	8	10

35 Chinniyampalayam (P)	4	..	21	2	176	12	23	8	39	10
36 Irugur (P)	34	5	98	27	1,595	357	29	1	85	71
38 Kadambadi (P)	32	7	96	3	46	..	7	6	20	5
39 Karvalimadapur (P)	13	..	24	13	70	48	24	..	13	2
40 Samalapuram (P)	13	3	353	133	114	32	48	16	75	19
41 Ichipatti (P)	7	9	308	188	19	26	3	..	11	2
42 Poomalur (P)	36	1	69	34	16	6	35	4	8	1
43 Velampalayam (P)	2	4	81	138	3	..	..	..	2	1
44 Iduvoi (P)	21	7	325	295	29	..	4	..	5	1
45 Veerapandi (P)	36	15	571	684	364	134	97	66	70	30
46 Muthanampalayam (P)	66	42	126	100	170	36	34	6	32	4
47 Perumtholavu (P)	34	14	87	294	23	..	16	1	7	1
48 Thongattipalayam (P)	28	10	111	252	10	..	1	..	4	2
49 Ugayanur (P)	55	31	73	161	40	3	12	9	16	3
50 Karaipudur (P)	28	6	119	76	115	9	19	..	22	3
51 Ganapathipalayam (P)	19	3	197	176	49	1	34	41	9	7
52 Naranapuram (P)	10	1	94	110	18	1	3	3	5	..
53 Palladam (V)	7	2	45	20	25	32	28	4	31	6
55 Sokkanpalayam (P)	3	..	75	46	18	..	41	22	41	3
56 Semmipalayam (P)	2	..	25	12	114	46	8	2	16	2
57 Kodangipalayam (P)	63	124	35	14	37	1	12	..	40	2
58 Puravoi (P)	10	1	86	67	33	..	..	..	21	8
59 Kangayampalayam (P)	20	15	19	5	39	..	6	2	21	1
60 Kalangal (P)	230	10	44	270	77	2	21	19	35	19
61 Kannampalayam (P)	67	6	216	182	390	70	99	18	43	23
62 Pallapalayam (P)	76	4	54	4	521	132	29	13	18	19
63 Pattanam (P)	..	..	6	1	489	43	11	..	5	6
64 Peedampalli (P)	32	1	21	16	170	12	16	2	85	24
65 Pappampatti (P)	111	20	23	16	35	1	30	2	31	8
66 Appanaickenpatti (P)	155	8	9	57	105	..	3	..	17	13
67 Karadibavi (P)	32	1	31	3	15	3	20	..	14	3
68 Kasba Ayyampalyam (P)	7	4	36	22	5	1	3	2	22	5
69 Panikkampatti (P)	9	5	52	33	15	7	6	1	16	3
70 Vadugapalayam (P)	40	6	77	113	27	6	33	12	28	8
71 Chithampalayam (P)	14	5	113	98	13	1	5	1	7	3
72 Madapur (P)	28	8	32	25	22	1	26	2	33	11
73 Pongalur (P)	38	14	172	301	11	..	65	29	32	16
74 North Avanashipalayam (P)	3	2	80	141	2	1	2	1	23	3
75 Alagumalai (P)	..	..	178	371	34	5	8	2	27	3

5. PALLADAN TALUK—*contd.*

Location code number and name of village	*A-VIII*		*A-IX*		*A-X*		*Name of Panchayat in which it is now included with date of inclusion with other components if any*
	Males	*Females*	*Males*	*Females*	*Males*	*Females*	
	(30)	(31)	(32)	(33)	(34)	(35)	(36)
1 Pattampalayam (P)	1	..	16	4	201	330	....
2 Sokkanur (P)	1	..	46	30	297	531	....
3 Merkupattu (P)	3	..	162	281	351	564	....
4 Thorayalur (P)	..	..	32	61	219	321	....
5 Vallipuram (P)	4	..	112	84	315	496	....
6 Perumanallur (P)	5	..	71	15	367	742	....
7 Ettiveerampalayam (P)	3	...	155	129	418	708	....
8 Pongupalayam (P)	1	..	150	112	310	627	....
9 Kanakkampalayam (P)	4	..	126	120	406	854	....
10 Kalipalayam (P)	..	..	96	28	292	852	....
11 Neruparichal (P)	12	..	271	219	941	1,852	....
12 Chettipalayam Part (P)	21	..	200	102	847	1,726	....
14 Thottipalayam Part (P)	5	..	58	8	344	662	....
15 Mannarai(P)	9	..	62	15	306	538	....
16 Mudalipalayam (P)	1	..	137	77	405	676	....
17 Nachipalayam (P)	5	..	119	146	242	272	....
18 Nallur (P)	20	..	230	55	821	1,777	....
20 Andipalayam	19	..	55	59	595	1,170	....
21 Mangalam (P)	27	..	303	345	897	1,380	....
22 Sammandampalayam (P)	11	1	136	186	803	1,268	....
23 Karumathampatti	45	..	460	319	1,960	2,690	....
24 Giddampalayam (P)	..	..	50	20	268	487	....
25 Kaduvettipalayam (P)	4	..	98	39	389	877	....
26 Puduvampalli	4	..	436	306	621	1,168	....
27 Maparipalayam (P)	7	..	204	81	950	1,579	....
28 Kaniyur (P)	..	..	107	76	569	822	....
29 Arasur (P)	2	..	186	153	621	1,031	....
30 Rasipalayam (P)	11	..	127	113	636	887	....
31 Muthugoundanpudur (P)	16	..	97	206	639	1,194	Muthugoundanpudur, included in L.C, 32.
32 Muthugoundan Railway Colony (V)	15	..	1	..	20	41	Muthugoundan Railway Colony merged with L.C. 31.
33 Nilambur (P)	11	..	126	129	825	1,246	....
34 Mylampatti (P)	3	..	96	68	215	367	....

35 Chinniyampalayam (P)	10		54	6	365	676	....
36 Irugur (P)	49	..	564	278	2,713	4,810	....
38 Kadambadi (P)	2	..	245	161	508	861	....
39 Karvalimadapur (P)	3	..	221	121	350	691	....
40 Samalapuram (P)	6	..	529	524	1,207	2,261	....
41 Ichipatti (P)	6	..	62	14	478	639	....
42 Poomalur (P)	2	..	83	73	436	872	....
43 Velampalayam (P)	..	..	12	1	143	180	....
44 Iduvoi (P)	4	..	113	113	365	502	....
45 Veerapandi (P)	40	..	338	121	1,239	1,943	....
46 Muthanampalayam (P)	9	..	126	61	500	1,095	....
47 Perumtholavu (P)	2	..	140	99	409	603	....
48 Thongattipalayam (P)	2	..	111	56	379	618	....
49 Ugayanur (P)	4	..	177	149	401	731	....
50 Karaipudur (P)	9	..	213	83	556	1,343	....
51 Ganapathipalayam (P)	1	..	177	128	585	889	....
52 Naranapuram (P)	..	..	13	7	121	165	Arumuthampalayam, Hamlet of Naranavaram (P), 15th September 1960.
53 Palladam (V)	15	..	50	23	253	401	Manickapuram, Hamlet of Palladam (P), 15th September 1960.
55 Sokkanpalayam (P)	1	..	34	24	300	388	....
56 Semmipalayam (P)	4	..	45	7	261	373	....
57 Kodangipalayam (P)	8	..	106	28	433	828	....
58 Puravoi (P)	1	..	89	28	422	833	....
59 Kangayampalayam (P)	2	..	153	57	303	534	....
60 Kalangal (P)	3	..	68	168	490	612	....
61 Kannampalayam (P)	8	..	248	66	958	1,759	....
62 Pallapalayam (P)	3	..	182	144	812	1,395	....
63 Pattanam (P)	1	..	33	4	851	1,260	....
64 Peedampalli (P)	7	..	49	13	582	924	....
65 Pappampatti (P)	4	..	42	14	320	485	....
66 Appanaickenpatti	4	..	81	89	503	530	....
67 Karadibavi (P)	8	..	108	13	437	649	....
68 Kasba Ayyampalayam (P)	4	..	28	7	260	369	....
69 Panikkampatti (P)	2	..	45	11	267	385	....
70 Vadugapalayam (P)	5	..	58	27	385	466	Vadugapalayam (P), 15th September 1960
71 Chithampalayam (P)	2	..	139	175	295	364	....
72 Madapur (P)	2	..	284	340	619	1.170	....
73 Pongalur (P)	8	..	223	123	650	916	....
74 North Avanashipalayam (P)	1	..	80	60	157	239	....
75 Alagumalai (P)	1	..	153	68	389	661	....

5. PALLADAM TALUK—*contd.*

* Location code number and name of village	Area in square miles	Occupied residential house		Total number of persons enumerated			Scheduled Castes	
		Number of houses	Number of households	Total	Males	Females	Males	Females
(1)	(2)	(3)	(4)	(5)	(6)	(7)	(8)	(9)
76 Kandiyankoil, (P), P. Rhc. R. Pw. Cs. ..	14·76	740	937	4,002	2,052	1,950	286	287
77 South Avanashipalayam, (P) P. M. D. Mcw. R. S. Pw. Ea. E. Cs. B.	9·97	806	937	4,241	2,180	2,061	348	284
78 Kattur, (P), P. L. R. Pw. Ea. E. Vh. Cs. ..	10·26	607	752	3,644	1,907	1,737	455	375
79 Vadamalaipalayam, (P) P. R. Pw. Ea. E. Cs.	9·26	476	533	2,571	1,274	1,297	249	225
80 V. Kallipalayam, (P), P. R. Pw. Ea. E. Cs. ..	8·91	610	741	3,238	1,601	1,637	239	238
81 Elavanthi, (P), P. D. Hos. Rhc. Mcw. E. Pw. Ea. E. Cs.	5·55	461	548	2,398	1,193	1,205	224	191
82 Kethandur, (P), P. M. H. D. Hos. R. S. Pw. Ea. E. Cs.	6·75	445	565	2,536	1,252	1,284	293	285
83 Anuppapatti, P. M. L. R. Pw. Ea. E. ..	4·06	266	287	1,191	557	634	4	6
84 K. Krishnapuram, (P) P. L. R. Pw. Ea. E...	3·55	388	443	1,989	975	1,014	106	102
85 Puliyampatti, (P), P. L. R. Pw. Ea. E. Cs. ..	2·82	374	409	1,667	804	863	196	200
86 Mellagoundanpalayam, (P) P.L. R. Pw.Ea. E.	3·82	233	265	1,207	600	607	159	145
87 Selakkarichal, (P) P. H. D. R. Pw. Ea. E. ..	8·17	950	1,057	4,812	2,387	2,425	397	386
88 Edayapalayam, (P) P. R. Pw. Ea. E. ..	4·56	267	312	1,285	635	650	125	125
89 Kallapalayam, (P) P. M. R. S. Ea. E. Pw. ..	4·38	436	529	2,413	1,219	1,194	146	144
90 Pachapalayam, (P) P. R. Pw. Ea.	5·97	341	407	1,935	948	987	173	172
91 Bogampatti, (P), P. R. Pw. Ea.	7·19	345	455	2,088	1,031	1,057	103	105
92 Vadavalli, (P) P. M. R. Pw. Ea. E.	6·72	362	413	2,087	1,050	1,037	278	274
93 Varapatti, (P), P. D. Hos. Rhc. Mcw. Mp. R. Pw. Ea. E. Vh. Cs.	10·33	862	1,041	4,581	2,319	2,262	444	413
94 Vadambacheri, (P) P. H. D. R. Pw. Ea. E. Vh.	8·57	842	969	4,752	2,394	2,358	276	255
95 Vavipalayam, (P), P. R. Pw. Ea. E. Vh. ..	13·51	722	928	4,086	2,032	2,054	289	290
96 Jallipatti, (P), P .R. Pw. Ea. E.	2·21	215	254	1,027	499	528	56	57
97 Kammalapatti, (P) ,P. R. Pw. Ea. E. ..	4·89	277	385	1,752	891	861	165	146
98 Vadavadampatti, (P), P. R. Pw. Ea. ..	4·14	261	296	1,280	653	627	88	148
99 Komarapalayam, (P), P. Mcw. R. Pw. Ea. ..	3·98	672	677	3,125	1,574	1,551	224	251
100 Poorandampalayam, (P), P. R. Pw. Ea. E. ..	4·41	590	718	3,271	1,641	1,630	315	272
101 Malapalayam, (P), P. L. R. Pw. Ea. E. ..	5·57	370	447	2,031	994	1,037	171	177
102 Senjeri Ayampalayam, (P) P. R. Pw. Ea. ..	4·62	419	507	2,106	1,052	1,054	174	187
103 Thalakkarai, (P) P. R. Pw. Ea.	3·10	378	383	1,773	865	908	103	74
104 Senjeriputhur, (P), P. M. R. Pw. Ea. ..	6·59	623	637	2,615	1,252	1,363	279	286
105 J. Krishnapuram, (P) P. R. Pw. Ea. E. ..	7·37	656	763	3,056	1,487	1,569	274	257
106 Airforce-Storage Unit, Sulur	..	11	17	135	118	17	2	..
Total ..	563·44	50,519	63,160	288,176	141,532	141,644	22,200	21,714

Location code number and name of village	Scheduled Tribes		Literated and educated persons		Total workers		A-I		A-II	
	Males	Females	Males	Females	Males	Females	Males	Females	Males	Females
	(10)	(11)	(12)	(13)	(14)	(15)	(16)	(17)	(18)	(19)
76 Kandiyankoil (P)	..	..	735	119	1,455	1,164	804	308	98	20
77 South Avanashipalayam (P)	..	..	776	208	1,485	965	561	328	201	81
78 Kattur (P)	..	..	721	143	1,330	946	647	336	316	195
79 Vadamalaipalayam (P)	..	..	366	32	889	699	424	161	137	176
80 V. Kallipalayam (P)	..	..	591	160	1,048	719	407	117	257	231
81 Elavanthi (P)	..	..	362	114	817	603	364	229	294	291
82 Kethandur (P)	..	..	547	203	785	735	261	155	281	384
83 Anuppapatti	..	..	226	123	342	318	105	80	134	200
84 K. Krishnapuram (P)	..	..	458	107	629	518	191	130	145	176
85 Puliyampatti (P)	..	..	376	150	520	436	204	149	174	257
86 Mellagoundanpalayam (P)	..	..	298	116	372	285	130	47	168	194
87 Selakkarichal (P)	..	..	1,010	322	1,478	1,068	471	261	310	356
88 Edayapalayam (P)	2	2	206	34	405	269	214	93	113	161
89 Kallapalayam (P)	..	..	507	146	765	418	383	189	131	146
90 Pachapalayam (P)	..	..	268	42	650	389	331	133	202	211
91 Bogampatti (P)	..	..	276	28	691	645	445	414	161	192
92 Vadavalli (P)	..	..	271	108	650	227	261	33	269	61
93 Varapatti (P)	..	..	943	299	1,557	1,067	671	398	511	538
94 Vadambacheri (P)	..	..	932	212	1,583	1,219	530	392	228	243
95 Vavipalayam (P)	13	9	750	154	1,366	1,259	683	523	247	313
96 Jallipatti (P)	..	..	69	9	359	273	189	189	49	23
97 Kammalapatti (P)	..	..	299	58	644	521	139	96	105	46
98 Vadavadampatti (P)	..	..	168	13	448	236	132	32	135	176
99 Komarapalayam (P)	8	..	625	193	1,092	728	382	182	189	132
100 Poorandampalayam (P)	..	—	484	112	1,061	763	513	338	340	344
101 Malapalayam (P)	..	..	396	102	679	481	359	213	223	252
102 Senjeri Ayampalayam (P)	..	..	455	76	747	474	226	115	198	73
103 Thalakkarai (P)	2	2	320	62	604	502	260	214	128	181
104 Senjeriputhur (P)	..	..	491	145	835	539	357	201	132	161
105 J .Krishnapuram (P)	..	..	501	104	1,047	695	494	253	217	201
106 Airforce Storage Unit, Sulur	..	..	108	12	114	3	..	..	..	..
Total ..	**25**	**13**	**55,489**	**14,052**	**90,751**	**57,195**	**32,499**	**17,231**	**15,598**	**14,272**

5. PALLADAM TALUK—*contd.*

Location code number and name of village	A-III		A-IV		A-V		A-VI		A-VII	
	Males	Females	Males	Females	Males	Females	Males	Females	Males	Females
	(20)	(21)	(22)	(23)	(24)	(25)	(26)	(27)	(28)	(29)
76 Kandiyankoil (P)	82	11	252	686	11	1	14	5	14	3
77 South Avanashipalayam (P)	15	4	281	393	18	9	37	8	89	14
78 Kattur (P)	36	6	94	248	4	2	16	11	30	7
79 Vadamalaipalayam (P)	48	28	91	193	6	3	17	7	20	6
80 V. Kallipalayam (P)	3	..	82	102	9	..	76	51	34	8
81 Elavanthi (P)	16	6	56	57	8	..	2	..	13	2
82 Kethandur (P)	1	1	107	144	20	2	13	10	31	10
83 Anuppapatti	4	..	19	5	32	10	..	..	11	5
84 K. Krishnapuram (P)	4	1	174	144	7	1	2	7	26	6
85 Puliyampatti (P)	17	..	32	2	16	7	18	..	15	3
86 Mellagoundanpalayam	1	..	44	42	2	..	2	..	9	1
87 Selakkarichal (P)	46	4	197	129	38	..	20	3	37	22
88 Edayapalayam (P)	1	..	6	1	24	8	16	..	11	1
89 Kallapalayam (P)	22	7	16	3	95	..	3	3	12	2
90 Pachapalayam (P)	19	14	19	7	9	..	4	..	37	11
91 Bogampatti (P)	1	..	15	15	11	..	5	..	12	7
92 Vadavalli (P)	9	1	27	17	2	..	4	..	8	1
93 Varapatti (P)	28	3	64	21	10	1	55	10	45	13
94 Vadambacheri (P)	38	24	511	362	6	1	37	12	35	18
95 Vavipalayam (P)	38	12	138	230	24	6	72	63	30	15
96 Jallipatti (P)	3	..	14	11	6	2	70	35	4	4
97 Kammalapatti (P)	16	6	131	88	13	..	6	2	15	8
98 Vadavadampatti (P)	5	..	8	3	6	..	1	..	12	6
99 Komarapalayam (P)	50	19	56	34	19	3	29	9	68	10
100 Poorandampalayam (P)	..	..	73	26	20	..	14	..	21	10
101 Malapalayam (P)	1	..	14	2	9	..	2	..	18	6
102 Senjeri Ayampalayam (P)	8	1	132	118	11	..	29	9	30	15
103 Thalakkarai (P)	4	7	31	17	2	..	87	26	15	3
104 Senjeriputhur (P)	7	..	59	66	9	..	8	2	37	23
105. J Krishnapuram (P)	1	2	71	40	..	..	15	2	25	14
106 Airforce Storage Unit, Sulur	..	..	..	..	..	..	..	..	..	..
Total	2,733	1,017	11,320	11,252	8,625	1,559	2,394	769	3,077	1,032

Location code number and name of village	A VIII		A IX		B X		Name of the panchayat in which it is now included with date of inclusion with other components, if any
	Males	Females	Males	Females	Males	Females	
	(30)	(31)	(32)	(33)	(34)	(35)	(36)
76 Kandiyankoil (P)	1	..	179	130	597	786	....
77 South Avanashipalayam (P)	60	..	223	128	695	1,096	....
78 Kattur (P)	2	..	185	141	577	791	....
79 Vadamalaipalayam (P)	1	..	145	125	385	598	....
80 V. Kallipalayam (P)	1	..	179	210	553	918	....
81 Elavanthi (P)	3	..	61	18	376	602	....
82 Kethandur (P)	3	..	68	29	467	549	....
83 Anuppapatti	2	..	35	18	215	316	....
84 K. Krishnapuram (P)	7	..	73	53	346	496	....
85 Puliyampatti (P)	4	..	40	18	284	427	....
86 Mellagoundanpalayam	1	..	15	1	228	322	....
87 Selakkarichal (P)	17	..	342	293	909	1,357	....
88 Edayapalayam (P)	..	..	18	5	230	381	....
89 Kallapalayam (P)	..	..	103	68	454	776	....
90 Pachapalayam (P)	2	..	27	13	298	598	....
91 Bogampatti (P)	..	..	41	17	340	412	....
92 Vadavalli (P)	..	1	70	113	400	810	....
93 Varapatti (P)	9	..	164	83	762	1,195	....
94 Vadambacheri (P)	7	..	191	167	811	1,139	....
95 Vavipalayam (P)	6	..	128	97	666	795	....
96 Jallipatti (P)	..	..	24	9	140	255	....
97 Kammalapatti (P)	2	..	217	275	247	340	....
98 Vadavadampatti (P)	2	..	147	19	205	391	....
99 Komarapalayam (P)	2	..	297	339	482	823	....
100 Poorandampalayam (P)	1	..	79	45	580	867	....
101 Malapalayam (P)	1	..	52	8	315	556	....
102 Senjeri Ayampalayam (P)	8	..	105	143	305	580	....
103 Thalakkarai (P)	2	..	75	54	261	406	....
104 Senjeriputhur (P)	3	..	223	86	417	824	....
105 J. Krishnapuram (P)	3	..	221	183	440	874	....
106 Airforce Storage Unit, Sulur	..	..	114	3	4	14	Air Force Storage Unit merged with L.C. No. 37.
Total ..	663	2	13,842	9,961	50,781	84,449	....

5. PALLADAM TALUK—*contd.*

Location code number and name of town	*Area in square miles*	*Occupied residential houses*		*Total number of persons enumerated*			*Scheduled Castes*	
		Number of houses	*Number of households*	*Total*	*Males*	*Females*	*Males*	*Females*
(1)	(2)	(3)	(4)	(5)	(6)	(7)	(8)	(9)
12 VELAMPALAYAM (P)—								
P. M. D. Hos. Rly. R. Pt. Pw. Ei.Ea. E. Cs.								
H.B. 1 E.B. 50	..	107	151	654	329	325	..	..
H.B. 2 E.B. 51	..	106	107	512	263	249	47	51
H.B. 3 E.B. 52	..	87	122	569	297	272	175	179
H.B. 4 E.B. 58-A	..	125	159	464	231	233	44	32
H.B. 5 E.B. 58-B	..	91	106	629	324	305	..	..
H.B. 6 E.B. 54	..	137	151	997	492	505	..	..
H.B. 7 E.B. 55	..	105	218	916	446	470	..	..
H.B. 8 E.B. 57	..	141	276	1,247	619	628	70	65
H.B. 9 E.B. 56	..	168	185	656	274	382	40	47
H.B. 10 E.B. 53	..	79	97	501	268	233	4	5
H.B. 11 E.B. 59	..	80	87	421	211	210	..	..
H.B. 12 E.B. 60	..	157	171	830	419	411	108	130
Town Total ..	6·68	1,383	1,830	8,396	4,172	4,223	488	509
19 TIRUPPUR (M)—								
P. M. H. L. D. Hos. Rhc. Mcw. Mp. R. Pt. tel. S. Pw. Tk. Ea. E.								
Locality 1—E.B. 1-A	..	57	87	436	224	212	..	..
E.B. 3-A	..	116	116	478	249	229	1	2
E.B. 4	..	98	132	577	289	288	..	..
E.B. 5-A	..	81	110	486	263	223	..	..
E.B. 6	..	48	137	653	339	314	..	..
E.B. 7	..	73	135	572	280	292	1	..
E.B. 8	..	34	138	652	309	344	..	..
Total ..	..	507	855	3,855	1,953	1,902	2	2
Locality 2—E.B. 1-C	..	6	6	34	20	14	..	..
E.B. 3-B	..	34	34	133	65	68	45	48
E.B. 5-A	...	6	6	11	11	..	1	..
E.B. 9	..	43	156	734	361	373	..	..
E.B. 10	..	140	191	900	485	415	..	..
E.B. 13-C	..	40	51	264	126	138	10	6
E.B. 17-A	..	19	39	161	85	76	..	..
E.B. 18	..	85	177	810	413	397	..	..

	E.B. 19	..	..	..	..	69	126	540	280	260	..	..
	E.B. 20	..	..	..	..	35	63	288	148	140	..	..
	E.B. 21	..	..	..	..	64	134	547	286	261	..	..
	E.B. 22	..	..	..	..	84	174	832	431	401	..	..
	E.B. 23-A	..	..	..	..	87	109	518	257	261	..	..
				Total	..	712	1,266	5,772	2,968	2,804	56	54
Locality 3—	E.B. 14-A	..	..	..	..	8	10	69	29	40	..	..
	E.B. 16-B	..	..	..	..	30	49	220	108	112	..	..
	E.B. 23-B	..	..	..	..	9	19	113	57	56		..
	E.B. 24-A	..	..	..	..	59	79	424	222	202	..	..
	E.B. 25	..	..	..	..	139	185	807	415	392	..	..
	E.B. 26	..	..	..	..	150	164	727	390	337	..	..
	E.B. 27	..	..	..	..	140	158	806	414	392	..	..
	E.B. 32	..	..	..	..	37	121	571	306	265	..	..
	E.B. 33	..	..	..	..	48	91	492	249	243	..	..
	E.B. 34	..	..	..	..	88	168	776	425	351	..	..
	E.B. 35	..	..	..	..	82	188	853	425	428	..	..
	E.B. 36	..	..	..	..	56	122	487	253	234	..	..
	E.B. 37	..	..	..	..	21	97	405	211	194	..	..
				Total	..	867	1,451	6,750	3,504	3,246	..	..
Locality 4—	E.B. 24-B	..	..	..	..	1	1	7	5	2	..	..
	E.B. 29-B	..	..	..	..	34	58	257	130	127	..	..
	E.B. 30	..	..	..	..	49	70	336	175	161	..	..
	E.B. 31	..	..	..	..	69	117	553	280	273	..	..
	B.E. 38-B	..	..	..	..	110	113	152	75	77	..	..
	E.B 40-A	..	..	..	..	33	33	143	80	63	..	..
	E.B. 48	..	..	..	..	62	66	334	156	178	154	176
	E.B. 75-A	..	..	..	..	56	189	815	410	405	..	..
				Total	..	414	647	2,597	1,311	1,286	154	176
Locality 5—	E.B. 41-A	..	..	..	..	60	133	623	423	200	..	..
	E.B. 40-B	..	..	..	..	42	75	310	161	149	..	..
	E.B. 43	..	..	..	..	131	149	623	346	277	..	..
	E.B. 44	..	..	..	..	99	160	664	358	306	1	1
	E.B. 45	..	..	..	..	57	142	544	282	262	..	..
	E.B. 46	..	..	..	..	63	192	841	433	408	..	..
	E.B. 47	..	..	..	..	56	109	481	247	234	..	..
	E.B. 49	..	..	..	..	15	50	213	112	101	..	..
	E.B. 139-A	..	..	..	..	34	35	119	66	53	..	..
				Total	..	557	1,045	4,418	2,428	1,990	1	1

5. PALLADAM TALUK—*contd.*

Lecation code number and name of Town	Scheduled Tribes		Literate and educated persons		Total workers		A.-I		A.-II	
	Males	Females	Males	Females	Males	Females	Males	Females	Males	Females
	(10)	(11)	(12)	(13)	(14)	(15)	(16)	(17)	(18)	(19)
13 VELAMPALAYAM (P)—										
H.B. 1 E.B. 50	..	..	116	36	169	96	29	16	1	5
H.B. 2 E.B. 51	..	..	177	55	144	93	2	..	..	1
H.B. 3 E.B. 52	..	..	41	3	228	109	7	..	1	4
H.B. 4 E.B. 58-A	..	..	110	44	136	43	2	..	9	..
H.B. 5 E.B. 58-B	..	..	198	90	194	50	5	..	6	1
H.B. 6 E.B. 54	..	..	333	185	296	67	1	..	..	..
H.B. 7 E.B. 55	..	..	282	156	241	103	10	16	1	..
H.B. 8 E.B. 57	1	2	297	170	374	156	..	5	..	..
H.B. 9 E.B. 56	..	..	117	10	219	150	36	65	30	1
H.B. 10 E.B. 53	..	..	74	6	146	20	42	6	..	..
H.B. 11 E.B. 59	..	..	71	11	133	81	17	5	..	..
H.B. 12 E.B. 60	..	..	145	26	251	52	65	4	..	..
Town Total	1	2	1,961	792	2,531	1,020	216	117	48	12
19 TIRUPPUR (M)—										
Locality 1—E.B. 1-A	..	..	151	105	112	37	..	..	..	..
E.B. 3-A	..	..	133	40	157	43	5	..	..	..
E.B. 4	..	..	175	68	184	35	3	1	..	..
E.B. 5-A	..	..	140	58	159	9	1	..	..	..
E.B. 6	..	..	220	112	207	45	1	..	..	..
E.B. 7	..	..	180	80	177	60	1	..	..	..
E.B. 8	..	..	191	65	183	45	..	..	..	..
Total	..	..	1,190	528	1,179	274	16	1	..	..
Locality 2—E.B. 1-C	..	..	10	2	7	2	..	..	..	..
E.B. 3-B	..	..	15	8	39	16	..	..	..	..
E.B. 5-A	..	..	8	..	11	..	..	..	..	..
E.B. 9	..	..	187	94	217	40	..	..	..	..
E.B. 10	..	..	330	161	265	47	..	..	..	..
E.B. 13-C	..	..	79	49	63	29	..	..	..	..
E.B. 17-A	..	..	42	22	54	20	..	..	..	2
E.B. 18	..	..	185	44	272	72	6	4	1	..

E.B. 19	..	..	..	..	..	98	18	171	130	..	..	1	..
E.B. 20	..	..	..	..	..	98	43	93	19	..	..	..	..
E.B. 21	..	..	..	..	..	143	36	188	62	..	..	..	..
E.B. 22	..	..	..	..	..	329	196	230	60	..	..	..	..
E.B. 23-A	..	..	..	..	..	176	91	164	36	..	..	..	..
Total	..	..	..	..		**1,700**	**764**	**1,774**	**533**	**6**	**4**	**2**	**2**
Locality 3—E.B. 14-A	..	..	..	..	..	20	8	20	6	..	1	..	..
E.B. 16-B	..	..	..	..	..	64	25	70	36	..	..	..	..
E.B. 23-B	..	..	..	..	..	37	17	32	5	..	..	..	..
E.B. 24-A	..	..	..	..	..	167	98	132	39	..	..	..	..
E.B. 25	..	..	..	..	..	241	50	268	49	..	..	..	..
E.B. 26	..	..	..	..	..	208	35	222	85	1	..	..	..
E.B. 27	..	..	..	..	..	202	43	252	223	2	..	..	..
E.B. 32	..	..	..	..	..	201	49	197	23	..	..	..	..
E.B. 33	..	..	..	..	..	160	52	165	49	..	..	..	..
E.B. 34	..	..	..	..	..	257	60	268	127	1	..	..	..
E.B. 35	..	..	..	..	..	236	58	273	208	..	..	..	..
E.B. 36	..	..	..	..	..	113	21	163	72	..	..	..	..
E.B. 37	..	..	..	..	..	126	49	128	26	5	1	4	..
Total	..	..	..	..		**2,032**	**565**	**2,190**	**948**	**9**	**2**	**4**	..
Locality 4—E.B. 24-B	..	..	..	..	..	4	..	**2**	**1**	..	..	..	..
E.B. 29-B	..	..	..	..	..	74	42	**79**	**27**	3	**1**	..	..
E.B. 30	..	..	..	..	..	131	79	90	9	1	..	..	..
E.B. 31	..	..	..	..	..	206	147	149	19	3	**1**	..	..
E.B. 38-B	..	..	..	..	..	23	4	42	7	..	..	..	..
E.B. 40-A	..	..	..	..	..	50	34	46	..	..	..	..	..
E.B. 48	..	..	..	..	..	25	12	99	92	..	..	..	..
E.B. 75-A	..	..	..	..	..	292	176	246	20	2	..	1	..
Total	..	..	..	..		**805**	**494**	**753**	**175**	**9**	**2**	**1**	..
Locality 5—E.B. 41-A	..	..	..	..	..	125	26	269	84	58	..	..	..
E.B. 40-B	..	..	..	..	..	86	32	95	24	4	..	..	..
E.B. 43	..	..	..	..	..	84	13	199	33	30	..	..	..
E.B. 44	..	..	..	..	..	190	75	216	35	..	..	..	..
E.B. 45	..	..	..	..	..	180	86	167	46	..	..	..	..
E.B. 46	..	..	..	..	..	230	74	240	73	..	..	..	..
E.B. 47	..	..	..	..	..	160	102	137	15	..	..	..	..
E.B. 49	..	..	..	..	..	65	23	61	16	..	..	..	..
E.B. 139-A	..	..	..	..	..	18	..	45	10	5	..	..	..
Total	..	..	..	..		**1,138**	**431**	**1,429**	**336**	**97**	..	..	..

PALLADAM TALUK—*contd.*

Location code number and name of town	A-III		A-IV		A-V		A-VI		A-VII	
	Males	Females	Males	Females	Males	Females	Males	Females	Males	Females
	(20)	(21)	(22)	(23)	(24)	(25)	(26)	(27)	(28)	(29)
13 VELAMPALAYAM (P)—										
H.B. 1 E.B. 50	1	..	46	61	50	10	..	..	18	..
H.B. 2 E.B. 51	1	..	66	76	36	9	..	..	8	1
H.B. 3 E.B. 52	17	2	24	30	21	..	27	15	46	4
H.B. 4 E.B. 58-A	..	..	..	..	94	24	1	..	11	1
H.B. 5 E.B. 58-B	..	..	1	..	144	30	3	2	12	5
H.B. 6 E.B. 54	..	1	198	41	58	8	..	..	19	4
H.B. 7 E.B. 55	1	7	134	36	39	14	..	..	35	10
H.B. 8 E.B. 57	2	1	..	7	278	85	3	..	15	4
H.B. 9 E.B. 56	1	10	5	41	96	..	3	3	4	4
H.B. 10 E.B. 53	2	..	..	..	92	6	4	..	3	2
H.B. 11 E.B. 59	..	..	64	52	24	19	8	4	3	..
H.B. 12 E.B. 60	13	1	1	1	64	16	7	..	2	..
Town Total	**38**	**22**	**539**	**345**	**996**	**221**	**56**	**24**	**176**	**35**
19 TIRUPPUR (M)—										
Locality 1—E.B. 1-A	..	..	11	19	35	9	..	..	17	..
E.B. 3-A	..	..	3	..	91	31	3	1	11	1
E.B. 4	..	..	2	1	101	29	..	..	10	1
E.B. 5A	..	..	3	..	100	8	2	..	28	..
E.B. 6	..	..	23	33	82	5	1	..	54	..
E.B. 7	..	..	30	41	94	8	1	..	18	6
E.B. 8	..	..	81	13	56	26	2	..	14	..
Total	..	..	**152**	**107**	**559**	**116**	**9**	**1**	**152**	**8**
Locality 2—E.B. 1-C	..	..	..	..	2	..	..	..	1	..
E.B. 3-B	4	1	1	..	5	..	..	..	2	..
E.B. 5-A	..	..	..	..	3	..	..	..	4	..
E.B. 9	..	..	..	5	104	18	1	..	35	3
E.B. 10	..	..	7	11	109	7	9	..	59	2
E.B. 13 C	4	..	1	2	40	16	12	10	4	..
E.B. 17-A	..	1	1	3	19	9	2	1	9	2
E.B. 18	..	..	69	17	121	32	9	10	25	3

E.B. 19	..	..	1	2	64	47	49	37	4	8	29	5
E.B. 20	..	..	..	..	1	4	45	11	1	..	15	2
E.B. 21	..	..	1	1	26	15	91	15	2	2	20	2
E.B. 22	..	..	..	..	14	19	100	12	1	..	58	5
E.B. 23-A	..	..	..	..	12	11	73	10	1	..	30	1
Total	..		10	5	196	134	761	167	42	31	291	25
Locality 3—E.B. 14-A	..	..	..	..	4	2	13	2	..	..	3	..
E.B. 16-B	..	..	..	..	29	27	20	5	1	..	12	2
E.B. 23-B	..	..	..	..	..	3	11	..	4	1	5	..
E.B. 24-A	..	..	..	..	5	20	63	10	3	..	26	1
E.B. 25	..	..	1	..	22	8	151	31	5	..	35	2
E.B. 26	..	..	..	..	66	41	98	30	3	..	14	2
E.B. 27	..	..	..	..	176	177	37	27	20	10	5	3
E.B. 32	..	..	..	..	152	4	23	9	..	..	12	1
E.B. 33	..	..	..	..	102	37	25	10	..	..	15	1
E.B. 34	..	..	1	..	162	98	77	19	5	..	9	2
E.B. 35	..	..	..	..	194	176	40	17	7	3	11	..
E.B. 36	..	..	..	..	109	46	32	17	13	4	6	3
E.B. 37	..	..	..	..	9	8	73	10	2	..	9	..
Total	..		2	..	1,030	647	663	187	63	18	162	17
Locality 4—E.B. 24-B	..	..	..	..	..	..	..	1	..	..	..	..
E.B. 29-B	..	..	1	1	1	2	40	10	1	2	11	3
E.B. 30	..	..	..	..	..	..	44	6	6	..	17	2
E.B. 31	..	..	..	..	..	1	61	7	5	2	34	1
E.B. 38-B	..	..	..	..	..	..	8	1	8	4	..	..
E.B. 40-A	..	..	..	..	..	..	17	..	4	..	3	..
E.B. 48	..	..	..	..	..	..	25	44	10	6	4	..
E.B. 75-A	..	..	..	..	15	2	114	7	2	..	35	1
Total	..		1	1	16	5	309	76	36	14	104	7
Locality 5—E.B. 41-A	..	..	..	1	49	..	50	74	1	..	19	4
E.B. 40-B	..	..	..	..	8	19	58	11	1	..	6	1
E.B. 43	..	..	2	..	8	..	129	18	..	..	3	13
E.B. 44	..	..	..	..	1	4	122	15	33	9	12	..
E.B. 45	..	..	..	..	11	9	87	19	21	6	15	1
E.B. 46	..	..	..	..	73	32	133	32	6	..	9	..
E.B. 47	..	..	..	..	1	..	78	7	3	..	26	1
E.B. 49	..	..	..	..	3	1	44	11	2	..	8	2
E.B. 139-A	..	..	..	..	..	..	23	7	..	.	.	..
Total			2	1	154	56	724	194	67	15	98	22

PALLADAM TALUK—*contd.*

Location code number and name of town	*A-VIII*		*A-IX*		*B-X*		*Name of panchayat in which it is now included with date of inclusion with other components if any*
	Males	*Females*	*Males*	*Females*	*Males*	*Females*	
	(30)	(31)	(32)	(33)	(34)	(35)	(36)
13 VELAMPALAYAM (P)—*concld.*							
H.B. 1 E.B. 50	14	..	10	4	160	229	....
H.B. 2 E.B. 51	1	..	30	6	119	156	....
H.B. 3 E.B. 52	..	..	85	54	69	163	....
H.B. 4 E.B. 58-A	..	..	19	18	95	190	....
H.B. 5 E.B. 58-B	8	..	15	12	130	255	....
H.B. 6 E.B. 54	1	..	19	13	196	438	....
H.B. 7 E.B. 55	8	..	13	20	205	367	....
H.B. 8 E.B. 57	3	..	73	54	245	472	....
H.B. 9 E.B. 56	..	..	44	26	55	232	....
H.B. 10 E.B. 53	1	..	2	6	122	213	....
H.B. 11 E.B. 59	5	..	12	1	78	129	....
H.B. 12 E.B. 60	1	..	98	30	168	359	....
Town Total ..	**42**	..	**420**	**244**	**1,642**	**3,203**	
19 TIRUPPUR (M)							
Locality 1—E.B. 1-A	10	..	39	9	112	175	....
E.B. 3-A	7	..	37	10	92	186	....
E.B. 4	25	..	38	3	105	253	....
E.B. 5-A	10	..	15	1	104	214	....
E.B. 6	20	..	26	7	132	269	....
E.B. 7	18	1	15	4	103	232	....
E.B. 8	9	..	21	6	126	299	....
Total ..	**99**	**1**	**191**	**40**	**774**	**1,628**	
Locality 2—E.B. 1-C	..	..	4	2	13	12	....
E.B. 3-B	..	..	27	15	26	52	....
E.B. 5-A	..	..	4	..	..	..	....
E.B. 9	36	..	41	14	144	333	....
E.B. 10	17	..	64	27	220	368	....
E.B. 13-C	1	..	1	1	63	109	....
E.B. 17-A	1	..	22	2	31	56	....
E.B. 18	8	..	33	6	141	325	....

E.B. 19	..	..	8	..	15	31	109	130	....
E.B. 20	..	..	3	..	28	2	55	121	....
E.B. 21	..	..	11	1	37	26	98	199	....
E.B. 22	..	..	10	..	47	24	201	341	....
E.B. 23-A	..	..	5	..	43	14	93	225	....
Total	..		**100**	**1**	**366**	**164**	**1,194**	**2,271**	
Locality 3—E.B. 14-A	..	..	..	..	..	1	9	34	....
E.B. 16-B	..	..	..	..	8	2	38	76	....
E.B. 23-B	..	..	3	..	9	1	25	51	....
E.B. 24-A	..	..	4	..	31	8	90	163	....
E.B. 25	..	..	14	..	40	8	147	343	....
E.B. 26	..	..	8	3	32	9	168	252	....
E.B. 27	..	..	..	..	12	6	162	169	....
E.B. 32	..	..	1	..	9	9	109	242	....
E.B. 33	..	..	2	..	21	1	84	194	....
E.B. 34	..	..	4	..	9	8	157	224	....
E.B. 35	..	..	..	..	21	12	152	220	....
E.B. 36	..	..	1	..	2	2	90	162	....
E.B. 37	..	..	7	..	19	7	83	168	....
Total	..		**44**	**3**	**213**	**74**	**1,314**	**2,298**	
Locality 4—E.B. 24-B	..	..	2	..	..	..	3	1	....
E.B. 29-B	..	..	7	..	15	8	51	100	....
E.B. 30	..	..	2	..	20	1	85	152	....
E.B. 31	..	..	5	..	41	7	131	254	....
E.B. 38-B	..	..	1	..	25	2	33	70	....
E.B. 40-A	..	..	2	..	20	..	34	63	....
E.B. 48	..	..	11	..	49	42	57	86	...
E.B. 75-A	..	..	12	..	65	10	164	385	.. .
Total	..		**42**	..	**235**	**70**	**558**	**1,111**	
Locality 5— E.B. 41-A	..	..	15	..	77	5	154	116	.. .
E.B. 40-B	..	..	2	..	16	2	66	125	....
E.B. 43	..	..	10	..	17	2	147	244	.. .
E.B. 44	..	..	1	..	47	7	142	271	....
E.B. 45	..	..	8	..	25	11	115	216	....
E.B. 46	..	..	1	..	18	9	193	335	....
E.B. 47	..	..	6	..	23	7	110	219	...
E.B. 49	..	..	..	..	4	2	51	85	....
E.B. 139-A	..	..	1	..	16	3	21	43	....
Total	..		**44**	..	**243**	**48**	**999**	**1,654**	

PALLADAM TALUK—*contd.*

Location code number and name of town	*Area in sq. miles*	*Occupied residential houses*		*Total number of persons enumerated*			*Scheduled Castes*	
		Number of houses	*Number of households*	*Total*	*Males*	*Females*	*Males*	*Females*
(1	(2)	(3)	(4)	(5)	(6)	(7)	(8)	(9)
10 TIRUPPUR (M)—*contd.*								
Locality 6—E.B. 42	..	36	121	508	254	254	..	..
E.B. 51	..	257	257	1,140	583	557	204	210
E.B. 52	..	88	88	416	203	213	203	210
E.B. 53	..	87	116	500	249	251	10	8
E.B. 54	..	47	125	532	258	274	..	..
E.B. 55	..	107	110	534	274	260	49	38
E.B. 56	..	78	97	448	222	226	..	1
E.B. 58-A	..	12	17	94	51	43	..	..
E.B. 58-B	..	85	115	460	229	231	..	..
E.B. 60	..	72	135	646	334	312	18	..
E.B. 61	..	36	100	464	234	230	..	..
E.B. 62	..	28	90	417	214	203	..	..
E.B. 63	..	59	115	571	284	287	..	..
E.B. 64	..	59	115	506	258	248	62	56
E.B. 65	..	79	79	419	194	225	189	220
E.B. 66	..	21	29	173	104	69	..	..
E.B. 87-A	..	37	39	239	133	106	..	..
Total ..	..	**1,188**	**1,748**	**8,067**	**4,078**	**3,989**	**735**	**743**
Locality 7—E.B. 57A		54	100	507	271	236	..	..
E.B. 59	..	91	116	717	348	369	..	7
Total ..	..	**145**	**216**	**1,224**	**619**	**605**	..	**7**
Locality 8—E.B. 57-B	..	11	17	18	10	8	..	..
E.B. 75-B	..	11	21	127	78	49	7	9
E.B. 76-B	..	46	55	329	178	151	2	1
E.B. 77-B	..	19	24	132	72	60	..	..
E.B. 78	..	55	71	340	181	159	..	..
E.B. 79	..	83	98	451	239	212	..	..
E.B. 80	..	30	37	206	108	98	..	..
E.B. 81-A	..	18	38	242	126	116	..	..
E.B. 82-B	..	3	3	13	6	7	..	..
E.B. 83-A	..	11	11	62	33	29	..	..
Total ..	..	**287**	**375**	**1,920**	**1,031**	**889**	**9**	**10**

Locality 9—E.B. 76-A	26	27	144	75	69	..	..	
E.B. 77-A	17	25	149	82	67	..	..	
E.B. 81-B	18	46	207	106	101	..	..	
E.B. 83-B	66	68	300	161	139	..	..	
E.B. 84	58	91	414	215	199	..	..	
E.B. 85	52	74	303	155	148	..	..	
E.B. 86	127	127	486	242	244	..	..	
E.B. 130	47	186	834	425	409	4	3	
Total	411	644	2,837	1,461	1,376	4	3	
Locality 10—E.B. 82-A	32	38	181	97	84	..	..	
E.B. 88	35	52	301	156	145	..	..	
E.B. 89	92	92	483	245	238	29	25	
E.B. 90	84	84	440	224	216	..	..	
E.B. 91	125	125	519	265	254	..	..	
E.B. 92	61	87	427	224	203	27	35	
E.B. 93-C	30	45	185	101	84	..	..	
Total	459	523	2,536	1,312	1,224	56	60	
Locality 11—E.B. 11	62	110	576	281	295	..	..	
E.B. 67-A	71	155	707	356	351	4	3	
E.B. 67-B	88	118	500	244	256	115	121	
E.B. 69	54	105	516	269	247	49	56	
E.B. 107-B	39	39	244	125	119	..	..	
Total	315	527	2,543	1,275	1,268	168	180	
Locality 12—E.B. 70	135	266	1,121	582	539	..	..	
E.B. 71-A	16	32	598	302	296	..	..	
E.B. 72	75	218	970	491	479	11	12	
Total	226	516	2,689	1,375	1,314	11	12	
Locality 13—E.B. 107-A	34	34	182	93	89	..	..	
E.B. 108-C	6	6	60	47	13	..	..	
E.B. 110	53	112	593	308	285	..	..	
E.B. 111-B	21	33	182	91	91	..	..	
E.B. 129-B	30	42	241	128	113	..	..	
Total	144	227	1,258	667	591	..	..	

PALLADAM TALUK—*contd.*

Location code number and name of town	Scheduled Tribes		Literate and educated persons		Total workers		A-I		A-II	
	Males	Females	Males	Females	Males	Females	Males	Females	Males	Females
	(10)	(11)	(12)	(13)	(14)	(15)	(16)	(17)	(18)	(19)
19 TIRUPPUR (M)—*contd.*										
Locality 6—E.B. 42	..	..	145	32	143	34	..	..	..	..
E.B. 51	..	..	287	74	342	52	6	..	11	..
E.B. 52	..	..	52	5	108	36	..	..	..	..
E.B. 53	..	..	158	84	130	27	..	..	..	..
E.B. 54	..	..	205	148	143	18	..	..	..	..
E.B. 55	..	..	155	66	139	41	..	..	..	..
E.B. 56	..	..	190	165	131	25	..	..	..	..
E.B. 58-A	..	..	41	20	24	4	..	..	..	..
E.B. 58-B	..	..	184	120	129	23	..	..	..	..
E.B. 60	..	..	265	190	149	26	..	..	..	..
E.B. 61	..	..	173	108	120	13	..	..	..	..
E.B. 62	..	..	141	97	115	13	..	..	..	..
E.B. 63	..	..	218	157	132	10	..	..	..	..
E.B. 64	..	..	168	121	140	62	..	..	..	..
E.B. 65	..	..	34	17	108	46	..	..	..	..
E.B. 66	..	..	80	37	69	14	..	..	..	..
E.B. 87-A	..	..	104	83	59	3	..	..	..	..
Total	..	..	**2,600**	**1,524**	**2,181**	**447**	**6**	..	**11**	..
Locality 7—E.B. 57-A	..	..	216	134	134	13	..	..	..	..
E.B. 59	..	..	257	240	159	56	1	..	..	..
Total	..	..	**473**	**374**	**293**	**69**	**1**	..	..	..
Locality 8—E.B. 57-B	..	..	10	7	5	1	..	..	..	..
E.B. 75-B	..	..	46	24	29	1	..	..	..	..
E.B. 76-B	..	..	116	85	112	13	..	..	..	1
E.B. 77-B	..	..	60	39	37	2	..	..	..	..
E.B. 78	..	..	139	86	88	18	..	..	..	..
E.B. 79	..	..	201	150	123	5	..	..	..	..
E.B. 80	..	..	92	79	55	2	..	..	..	..
E.B. 81-A	..	..	98	80	59	9	..	..	..	..
E.B. 82-B	..	..	5	4	3	1	..	..	..	..
E.B. 83-A	..	..	24	9	19	2	..	..	..	..
Total	..	..	**791**	**563**	**530**	**54**	..	..	..	**1**

Locality 9—E.B. 76-A	62	51	28	20	..	..	..	..
E.B. 77-A	60	50	37	3	..	..	..	..
E.B. 81-B	83	46	56	16	3	..	..	..
E.B. 83-B	122	52	102	14	2	..	3	..
E.B. 84	159	70	127	26	4	1	..	..
E.B. 85	128	73	91	30	5	..	..	..
E.B. 86	164	90	140	54	..	..	..	..
E.B. 130	210	74	248	56	..	..	..	..
Total	**988**	**506**	**829**	**219**	**14**	**1**	**3**	..
Locality 10—E.B. 82-A	80	55	59	5	..	..	..	..
E.B. 88	133	97	77	5	..	..	..	
E.B. 89	177	127	144	27	..	1	..	..
E.B. 90	135	58	119	25	3	..	1	..
E.B. 91	139	26	158	59	..	1	1	..
E.B. 92	118	28	129	21	..	..	8	..
E.B. 93-C	51	2	63	16	1	1	1	1
Total	**833**	**393**	**749**	**158**	**4**	**3**	**11**	**1**
Locality 11—E.B. 11	142	76	156	13	..	..	..	..
E.B. 67-A	165	36	226	49	7	1	3	..
E.B. 67-B	79	34	159	93	3	..	67	62
E.B. 69	162	82	151	34	..	7	7	11
E.B. 107-B	97	73	56	10	1	..	..	..
Total	**645**	**301**	**748**	**199**	**11**	**8**	**77**	**73**
Locality 12—E.B. 70	336	105	363	100	3	..	3	..
E.B. 71-A	203	93	181	49	5	..	4	..
E.B. 72	277	98	284	108	..	..	6	1
Total	**816**	**296**	**828**	**257**	**8**	..	**13**	**1**
Locality 13—E.B. 107-A	76	44	55	14	..	..	..	..
E.B. 108-C	41	9	33	..	..	..	..	..
E.B. 110	258	151	174	10	..	..	..	..
E.B. 111-B	67	54	47	8	..	..	..	..
E.B. 129-B	92	62	59	4	..	..	..	..
Total	**534**	**320**	**368**	**36**	..	..	..	..

PALLADAM TALUK—*contd.*

Location code number and name of town	A-III		A-IV		A-V		A-VI		A-VII	
	Males	Females	Males	Females	Males	Females	Males	Females	Males	Females
	(20)	(21)	(22)	(23)	(24)	(25)	(26)	(27)	(28)	(29)
19 TIRUPPUR (M)—*contd.*										
Locality 6—E.B. 42	..	..	24	1	93	27	2	1	8	1
E.B. 51	1	..	20	7	145	3	1	..	19	7
E.B. 52	..	..	5	..	13	..	1	..	1	1
E.B. 53	..	..	3	3	53	7	3	..	2	1
E.B. 54	..	..	3	..	74	5	2	..	17	..
E.B. 55	1	..	19	5	46	13	6	2	9	1
E.B. 56	1	1	..	4	32	5	2	..	25	1
E.B. 58-A	..	..	..	1	16	..	..	..	4	..
E.B. 58-B	..	..	4	4	45	2	2	..	38	1
E.B. 60	..	..	..	..	53	1	4	6	13	..
E.B. 61	..	..	..	..	46	8	3	..	25	1
E.B. 62	1	..	..	..	34	7	1	1	19	..
E.B. 63	..	..	1	5	46	1	2	..	28	..
E.B. 64	3	..	29	41	20	2	5	..	39	4
E.B. 65	1	..	2	3	68	6	2	11	3	2
E.B. 66	..	..	4	..	15	5	1	1	8	2
E.B. 87-A	..	..	..	..	10	..	..	..	19	..
Total ..	8	1	114	74	809	92	37	22	277	24
Locality 7—E.B. 57-A	..	..	6	1	66	4	1	..	28	1
E.B. 59	..	..	4	..	58	2	5	1	42	3
Total ..	..	..	10	1	124	6	6	1	70	4
Locality 8—E.B. 57-B	..	..	..	..	4	..	..	..	..	..
E.B. 75-B	..	..	..	..	4	..	4	..	1	..
E.B. 76-B	..	..	1	..	21	..	1	..	28	2
E.B. 77-B	..	..	..	..	5	..	..	..	18	..
E.B. 78	..	..	2	7	33	..	1	..	27	..
E.B. 79	..	..	..	..	10	2	..	..	44	..
E.B. 80	..	..	..	..	4	..	..	..	29	1
E.B. 81-A	..	..	..	..	15	3	1	..	25	1
E.B. 82-B	..	..	..	..	..	..	..	..	2	..
E.B. 83-A	..	..	..	..	12	2	..	..	1	..
Total ..	..	..	3	7	108	7	7	..	175	4

Locality 9—E.B. 76-A	..	..	..	..	..	1	..	10	1	..	..	6	..
E.B. 77-A	..	..	..	..	..	..	..	2	..	..	..	24	1
E.B. 81-B	..	..	..	..	..	..	4	18	3	2	..	21	..
E.B. 83-B	..	..	..	..	..	..	..	48	8	..	..	13	1
E.B. 84	..	..	..	..	..	5	12	85	2	7	..	9	9
E.B. 85	..	..	..	..	..	..	6	49	6	2	..	18	3
E.B. 86	..	..	..	..	2	2	11	81	16	3	..	17	4
E.B. 130	..	..	..	..	..	8	4	66	22	..	..	123	12
Total	..			..	2	16	37	359	58	14	..	231	30
Locality 10—E.B. 82-A	..	..	..	..	..	..	..	9	..	..	..	33	2
E.B. 88	..	..	..	..	..	..	..	33	2	..	..	26	..
E.B. 89	..	..	..	..	..	14	12	74	4	..	..	14	5
E.B. 90	..	..	..	..	..	..	..	77	18	..	..	12	3
E.B. 91	..	..	..	..	..	..	..	106	53	..	..	18	4
E.B. 92	..	..	..	..	..	..	..	86	10	1	..	8	..
E.B. 93-C	..	..	..	..	..	1	..	47	10	..	..	4	..
Total	..	..	..	..		15	12	432	97	1	..	115	14
Locality 11—E.B. 11	..	..	..	..	..	7	..	60	5	3	..	49	4
E.B. 67-A	..	..	..	2	1	3	..	100	37	4	..	31	2
E.B. 67-B	..	..	..	5	1	3	4	34	18	1	..	29	4
E.B. 69	..	..	..	..	..	2	1	51	11	1	1	53	1
E.B. 107-B	..	..	..	..	..	..	1	18	6	..	..	25	1
Total	..			7	2	15	6	263	77	9	1	187	12
Locality 12—E.B. 70	..	..	..	..	..	5	3	159	57	17	9	115	19
E.B. 71-A	..	..	..	..	..	1	4	77	33	..	..	51	3
E.B. 72	..	..	..	..	..	..	..	123	75	..	1	64	12
Total	..			..	..	6	7	359	165	17	10	230	34
Locality 13—E.B. 107-A	..	..	..	..	..	1	1	14	2	..	..	27	6
E.B. 108-C	..	..	..	..	..	..	..	6	..	..	..	4	..
E.B. 110	..	..	..	..	..	2	..	52	1	..	..	105	6
E.B. 111-B	..	..	..	..	..	..	2	13	1	..	..	25	1
E.B. 129-B	..	..	..	..	..	..	..	22	..	..	..	26	..
Total	..			..	..	3	3	107	4	..	..	187	13

PALLADAM TALUK—*concld.*

Location code numebr and name of town	*A-VIII*		*A-IX*		*B-X*		*Name of Panchayat in whih it is now included with date of inclusion with other component if any*
	Males	*Females*	*Males*	*Females*	*Males*	*Females*	
	(30)	(31)	(32)	(33)	(34)	(35)	
19 TIRUPPUR (M)—*contd.*							
Locality 6—E.B. 42	4	..	12	4	111	220	..
E.B. 51	23	..	116	35	241	505	....
E.B. 52	1	..	87	35	95	177	..
E.B. 53	4	..	65	16	119	224	....
E.B. 54	11	..	36	13	115	256	..
E.B. 55	8	..	50	20	135	219	....
E.B. 56	6	1	65	13	91	201	....
E.B. 58-A	1	..	3	2	27	39	....
E.B. 58-B	16	..	24	17	100	208	.. .
E.B. 60	5	..	74	18	185	286	....
E.B. 61	12	..	34	5	114	217	..
E.B. 62	21	..	39	4	99	190	....
E.B. 63	13	..	42	4	152	277	.. .
E.B. 64	8	..	36	15	118	186	....
E.B. 65	1	..	31	25	86	179	....
E.B. 66	4	..	37	6	35	55	....
E.B. 87-A	..	1	30	.	74	103	....
Total ..	138	2	781	232	1,897	3,542	
Locality 7—E.B. 57-A	9	..	24	7	137	223	....
E.B. 59	5	..	44	50	189	313	....
Total ..	14	..	68	57	326	536	
Locality 8—E.B. 57-B	..	..	1	1	5	7	.. .
E.B. 75-B	13	..	7	1	49	48	....
E.B. 76-B	16	..	45	10	66	138	....
E.B. 77-B	..	..	14	2	35	58	....
E.B. 78	3	..	22	11	93	141	....
E.B. 79	1	..	68	3	116	207	....
E.B. 80	2	..	20	1	53	96	....
E.B. 81-A	5	..	13	5	67	107	....
E.B. 82-B	..	..	1	1	3	6	....
E.B. 83-A	1	..	5	..	14	27	....
Total ..	41	..	196	35	501	835	....

Locality 9—E.B. 76-A	1	..	10	19	47	49	....
E.B. 77-A	..	..	11	2	45	64	....
E.B. 81-B	1	..	11	9	50	85	....
E.B. 83-B	5	..	31	5	59	125	....
E.B. 84	8	..	9	2	88	173	....
E.B. 85	1	..	16	15	64	118	....
E.B. 86	7	..	30	21	102	190	....
E.B. 130	8	..	43	18	177	353	....
Total ..	31	..	161	91	632	1,157	....
Locality 10—E.B. 82-A	..	..	17	3	38	79	....
E.B. 88	3	..	15	3	79	140	....
E.B. 89	4	..	38	5	101	211	....
E.B. 90	9	..	17	4	105	191	....
E.B. 91	10	..	23	1	107	195	....
E.B. 92	3	..	23	11	95	182	....
E.B. 93-C	2	..	7	4	38	68	....
Total ..	31	..	140	31	563	1,066	....
Locality 11—E.B. 11	10	..	27	4	125	282	....
E.B. 67-A	11	..	65	8	130	302	....
E.B. 67-B	5	..	12	4	85	163	....
E.B. 69	14	..	23	2	118	213	....
E.B. 107-B	2	..	10	2	69	109	....
Total ..	42	..	137	20	527	1,069	....
Locality 12—E.B. 70	27	..	34	12	219	439	....
E.B. 71-A	22	..	21	9	121	247	....
E.B. 72	19	..	72	19	207	371	....
Total ..	68	..	127	40	547	1,057	....
Locality 13—E.B. 107-A	2	..	11	5	38	75	....
E.B. 108-C	..	..	23	..	14	13	....
E.B. 110	6	..	9	3	134	275	....
E.B. 111-B	2	..	7	4	44	83	....
E.B.129-B	4	..	7	4	69	109	....
Total ..	14	..	57	16	299	555	....

PALLADAM TALUK—*contd.*

Location code number and name of town	*Area in square miles*	*Occupied residential houses*		*Total number of persons enumerated*			*Scheduled Castes*	
		Number of houses	*Number of households*	*Total*	*Males*	*Females*	*Males*	*Females*
(1)	(2)	(3)	(4)	(5)	(6)	(7)	(8)	(9)
19 TIRUPPUR (M)—*contd.*								
Locality 14—E.B. 131-A	..	20	105	524	271	253	..	..
E.B. 133	..	21	50	222	110	112	2	3
E.B. 135-A	..	40	49	320	159	161	..	..
E.B. 140-A	..	93	109	253	144	109	..	..
E.B. 141	..	62	67	318	162	156	122	114
E.B. 142	..	56	129	585	288	297	..	..
E.B. 143	..	97	134	640	340	300	206	193
E.B. 144	..	12	33	163	78	85	..	..
E.B. 145-A	..	121	166	996	532	464	..	..
Total ..	..	**522**	**842**	**4,021**	**2,084**	**1,937**	**330**	**310**
Locality 15—E.B. 103-A	..	3	19	89	48	41	2	1
E.B. 104	..	134	184	869	453	416	57	55
E.B. 106	..	67	82	389	198	191	103	98
E.B. 115-C	..	1	2	17	9	8	..	..
E.B. 126-A	..	5	9	53	31	22	..	..
E.B. 127-A	..	9	34	130	67	63	4	..
E.B. 135-B	..	8	27	112	50	62	..	..
E.B. 136	..	40	157	665	341	324	11	9
E.B. 137	..	23	65	269	133	136	..	..
E.B. 138	..	43	70	274	146	128	..	..
E.B. 139	..	46	146	850	418	432	88	113
E.B. 147-B	..	4	4	20	10	10	..	..
Total ..	..	**383**	**799**	**3,737**	**1,904**	**1,833**	**265**	**276**
Locality 16—E.B. 98	..	38	44	228	162	66	3	1
E.B. 99-A	..	84	101	541	292	249	33	22
E.B. 103-D	..	85	106	551	294	257	34	38
E.B. 108-B	..	44	49	317	177	140	..	..
E.B. 109-B	..	28	41	215	114	101	..	..
E.B. 111-C	..	14	18	80	33	47	..	..
E.B. 128-A	..	30	58	335	166	169	..	..
Total ..	..	**323**	**417**	**2,267**	**1,238**	**1,029**	**70**	**61**

Locality 17—E.B .100	..	..	..	117	149	687	350	337	..	..
E.B. 101	..	..	..	118	174	720	370	350	..	..
E.B. 102	..	..	..	64	134	696	356	340	..	..
Total	..	..		**299**	**457**	**2,103**	**1,076**	**1,027**	..	..
Locality 18—E.B. 113-A	..	..	..	23	48	230	114	116	..	..
E.B. 114-A	..	..	..	81	118	717	371	346	..	..
E.B. 115-B	..	..	..	45	97	517	260	257	..	..
Total	..	..		**149**	**263**	**1,464**	**745**	**719**	..	..
Locality 19—E.B. 109-A	..	..	..	3	6	36	17	19	..	..
E.B. 112-A	..	..	..	10	15	88	45	43	..	..
E.B. 116-B	..	..	..	41	75	405	211	194	..	..
E.B. 125-A	..	..	..	45	83	342	168	174	..	..
E.B. 126-C	..	..	..	47	112	489	265	224	..	..
E.B. 128-A	..	..	..	24	61	216	101	115	..	..
Total	..	..		**170**	**352**	**1,576**	**807**	**769**	..	..
Locality 20—E.B. 111-A	..	..	..	1	1	62	34	28	..	..
E.B. 115-A	..	..	..	35	87	492	240	252	..	..
E.B. 117-B	..	..	..	8	29	132	64	68	..	..
E.B. 118	..	..	..	38	152	638	313	325	..	..
E.B. 119	..	..	..	7	26	127	65	62	..	..
E.B. 120	..	..	..	26	86	360	181	179	..	..
E.B. 121	..	..	..	19	54	252	129	123	..	..
E.B. 122	..	..	..	26	80	352	180	172	..	..
E.B. 123	..	..	..	4	10	33	14	19	..	..
E.B. 124	..	..	..	68	205	809	398	411	..	..
E.B. 125-B	..	..	..	13	20	149	69	80	..	..
E.B. 126-B	..	..	..	6	21	100	57	43	..	..
E.B. 127-B	..	..	..	12	28	104	52	52	..	..
E.B. 131-B	..	..	..	23	90	420	219	201	..	..
Total	..	..		**286**	**889**	**4,030**	**2,015**	**2,015**	..	..
Locality—21 E.B. 77-C	..	..	..	3	5	26	12	14	..	..
E.B. 87-B	..	..	..	11	24	106	53	53	..	..
E.B. 93-B	..	..	..	10	12	65	34	31	1	2
E.B. 97	..	..	..	53	53	311	178	133	..	..
Total	..	..		**77**	**94**	**508**	**277**	**231**	**1**	**2**

PALLADAM TALUK—*contd.*

Location code number and name of town	*Scheduled Tribes*		*Literate and educated Persons*		*Total workers*		*A-I*		*A-II*	
	Males	*Females*	*Males*	*Females*	*Males.*	*Females*	*Males*	*Females*	*Males*	*Females*
	(10)	(11)	(12)	(13)	(14)	(15)	(16)	(17)	(18)	(19)
19 TIRUPPUR (M)—*contd.*										
Locality 14—E.B. 131-A	..	..	166	57	171	74	1	..	..	..
E.B. 133	..	..	63	32	62	21	..	..	..	..
E.B. 135-A	..	..	131	116	81	6	1	..	..	..
E.B. 140-A	..	..	104	60	64	7	1	..	..	..
E.B. 141	..	..	23	11	98	56	3	2	4	..
E.B. 142	..	..	154	39	193	110	..	..	2	..
E.B. 143	..	..	172	47	171	99	..	..	..	..
E.B. 144	..	..	39	4	46	13	..	..	..	..
E.B. 145-A	..	..	238	52	312	71	29	2	..	..
Total	..	..	**1,090**	**418**	**1,198**	**457**	**35**	**4**	**6**	..
Locality 15—E.B. 103-A	..	..	16	4	31	4	3	1	..	..
E.B. 104	..	..	138	18	243	22	..	..	2	..
E.B. 106	..	..	39	9	132	52	2	..	..	..
E.B. 115-C	..	..	5	2	5	..	..	..	..	..
E.B. 126-A	..	..	21	10	13	1	..	..	..	..
E.B. 127-A	..	..	32	11	37	9	..	..	..	..
E.B. 135-B	..	..	39	28	29	5	..	..	..	..
E.B. 136	..	..	164	52	196	85	2	..	4	..
E.B. 137	..	..	79	29	86	37	9	..	..	..
E.B. 138	..	..	68	36	83	3	..	..	..	..
E.B. 139	..	..	201	69	239	83	8	..	..	..
E.B. 147-B	..	..	9	..	4	2	..	..	..	..
Total	..	..	**811**	**268**	**1,098**	**303**	**24**	**1**	**6**	..
Locality 16—E.B. 98	..	..	127	31	128	5	..	..	..	..
E.B. 99-A	..	..	200	130	174	29	..	..	..	..
E.B. 103-D	..	..	164	84	154	41	19	6	21	2
B.E. 108-B	..	..	144	77	101	4	..	..	..	..
E.B. 109-B	..	..	79	46	61	11	..	..	..	..
E.B. 111-C	..	..	22	25	17	1	..	..	..	..
E.B. 128-A	..	..	100	68	93	15	..	..	..	..
Total	..	..	**836**	**461**	**728**	**106**	**19**	**6**	**21**	**2**

Locality 17—E.B. 100	261	179	190	17	2	..	1	
E.B. 101	265	131	216	46	..	..	..	..
E.B. 102	233	99	190	2	..	..	..	..
Total	759	409	596	65	2	..	1	..
Locality 18—E.B. 113-A	94	59	73	16	1	..	..	..
E.B. 114-A	238	103	200	4	..	..	..	..
E.B. 115-B	151	61	133	6	..	..	..	..
Total	483	223	406	26	1	..	..	..
Locality 19—E.B. 109-A	14	16	6	..	..	..	..	..
B.E. 112-A	43	26	31	1	..	..	..	..
E.B. 116-B	117	74	91	11	..	..	..	..
E.V. 125-A	108	76	96	20	..	..	..	..
E.B. 126-C	199	101	140	26	1	..	..	..
E.C. 128-A	70	52	56	3	..	..	..	..
Total	551	346	420	61	1	..	..	..
Locality 20—E.B. 111-A	6	5	5	..	..	..	..	..
E.B. 115-A	137	49	129	10	..	..	1	..
E.B. 117-B	10	1	32	13	..	..	..	..
E.B. 118	115	29	131	52	..	..	..	..
E.B. 119	26	7	35	8	..	..	..	..
E.B. 120	79	15	107	2	..	..	..	..
E.B. 121	70	23	74	17	..	..	..	..
E.B. 122	109	35	108	12	..	..	..	..
E.B. 123	9	1	9	1	..	..	..	..
E.B. 124	208	68	228	80	..	..	..	..
E.B. 125-B	46	39	33	8	..	..	..	..
E.B. 126-B	41	15	35	1	..	..	..	..
E.B. 127-B	32	23	27	9	..	..	..	..
E.B. 131-B	145	56	120	33	1	1	..	..
Total	1,033	366	1,123	246	1	1	1	..
Locality 21—E.B. 77-C	10	8	8	3	..	..	..	..
E.B. 87-B	42	29	23	4	—	—	..	..
E.B. 93-B	12	1	16	8	—	—	..	..
E.B. 97	127	65	79	5	2	..	1	..
Total	191	103	126	20	2	—	1	—

PALLADAM TALUK—*contd.*

Location code number and name of Town	*A-III*		*A-IV*		*A-V*		*A-VI*		*A-VII*	
	Males	*Females*	*Males*	*Females*	*Males*	*Females*	*Males*	*Females*	*Males*	*Females*
	(20)	(21)	(22)	(23)	(24)	(25)	(26)	(27)	(28)	(29
19 TIRUPPUR (M)—*contd.*										
Locality 14—E.B. 131-A			41	49	59	13	1	1	48	6
E.B. 133			1	..	38	16	4	..	15	1
E.B. 135-A			1	..	26	1	1	..	20	..
E.B. 140-A			7	2	33	..	1	..	13	..
E.B. 141	6	..	3	3	10	2	2	2	5	..
E.B. 142		..	41	38	71	41	16	12	41	4
E.B. 143		..	15	11	52	5	5	1	10	3
E.B. 144		..	7	4	21	2	6	1	2	..
E.B. 145-A	..	..	..	2	143	50	35	10	46	3
Total ..	6	..	116	109	453	130	71	27	218	17
Locality 15—E.B. 103-A		..	..	..	13	1	..	..	11	2
E.B. 104	2	..	5	2	106	11	4	..	57	1
E.B. 106	25	..	2	..	24	15	14	1	8	1
E.B. 115-C		..	3	..	..	..	..	..	..	..
E.B. 126-A		..	..	..	5	..	..	..	5	1
E.B. 127-A			1	..	7	3	2	3	18	..
E.B. 135-B		..	..	..	10	..	5	..	8	2
E.B. 136	1	..	2	2	87	61	3	..	46	8
E.B. 137		..	..	1	21	6	..	..	19	1
E.B. 138		..	..	..	32	1	3	..	18	..
E.B. 139		..	2	..	66	20	10	1	41	9
E.B. 147-B		..	..	..	1	2	..	..	3	..
Total ..	28	..	15	5	372	120	41	5	234	25
Locality 16—E.B. 98	1	..	2	1	17	..	..	..	18	..
E.B. 99-A		..	17	9	21	7	1	..	64	3
E.B. 103-D	5	..	1	1	34	9	1	1	40	6
E.B. 108-B		..	..	..	22	..	..	..	54	..
E.B. 109-B		..	..	..	19	4	1	..	33	4
E.B. 111-C		..	..	..	3	..	..	..	13	..
E.B. 128-A		..	1	..	24	6	0	..	39	5
Total ..	6	..	21	11	140	26	12	1	261	18

Locality 17—E.B. 100	..	..	..	..	..	..	..	76	1	13	2	46	2
E.B. 101	..	..	..	1	1	..	20	87	9	24	7	42	3
E.B. 102	..	..	..	..	..	3	..	66	..	8	..	103	..
		Total	..	1	1	3	20	229	10	45	9	191	5
Locality 18—E.B. 113-A	..	..	..	..	..	1	2	33	4	..	..	19	2
E.B. 114-A	..	..	..	..	..	..	..	53	..	4	..	121	..
E.B. 115-B	..	..	..	..	..	..	2	57	1	3	..	54	..
		Total	..	..	..	1	4	143	5	7	..	194	2
Locality 19—E.B. 109-A	..	..	..	..	..	..	..	..	..	..	..	3	..
E.B. 112-A	..	..	..	..	..	..	..	3	..	..	..	21	..
E.B. 116-B	..	..	..	..	..	1	..	33	..	5	..	31	6
E.B. 125-A	..	..	..	..	..	4	2	29	2	..	..	32	5
E.B. 126-C	..	..	..	..	..	..	..	58	9	5	..	31	4
E.B. 128-A	..	..	..	..	..	2	..	10	..	4	..	24	1
		Total	..	..	..	7	2	133	11	14	..	142	16
Locality 20—E.B. 111-A	..	..	..	..	..	..	..	2	..	..	..	1	..
E.B. 115-A	..	..	..	..	..	..	8	43	..	7	..	65	..
E.B. 117-B	..	..	..	..	..	..	..	12	4	3	..	9	2
E.B. 118	..	..	..	..	..	..	..	56	14	19	5	40	3
E.B. 119	..	..	..	..	..	..	..	9	3	2	1	8	..
E.B. 120	..	..	..	2	..	..	..	28	..	21	..	23	..
E.B. 121	..	..	..	..	..	..	1	24	6	5	3	29	4
E.B. 122	..	..	..	..	..	3	1	47	5	10	1	29	2
E.B. 123	..	..	..	..	..	5	..	1	1	3	..	..	..
E.B. 124	..	..	..	..	..	21	22	106	20	29	12	28	12
E.B. 125-B	..	..	..	..	..	..	..	12	..	2	..	11	3
E.B. 126-B	..	..	..	..	..	1	..	12	..	2	..	13	..
E.B. 127-B	..	..	..	..	..	..	..	15	1	..	..	7	2
E.B. 131-B	..	..	..	..	..	8	12	60	4	1	..	34	7
		Total	..	2	..	38	44	427	58	104	22	297	35
Locality 21—E.B. 77-C	..	..	..	..	..	..	..	2	..	..	..	4	..
E.B. 87-B	..	..	..	..	..	..	..	10	2	..	..	6	..
E.B. 93-B	..	..	..	..	..	2	..	12	6	1	1	..	..
E.B. 97	..	..	..	1	..	..	..	57	2	..	..	6	1
		Total	..	1	..	2	..	84	10	1	1	16	

PALLADAM TALUK—*contd*

Location code number and name of town	*A-VIII*		*A-IX*		*B-X*		*Name of Panchayat in which it is now included with date of inclusion with other components, if any.*
	Males	*Females*	*Males*	*Females*	*Males*	*Females*	
	(30)	(31)	(32)	(33)	(34)	(35)	(36)
19 TIRUPPUR (M)—*cont.*							
Locality 14—E.B. 131-A	2	..	19	5	100	179	....
E.B. 133	2	..	2	4	48	91	....
E.B. 135-A	14	..	9	5	78	155	....
E.B. 140-A	3	..	6	5	80	102	....
E.B. 141	2	..	63	47	64	100	....
E.B. 142	1	..	21	15	95	187	....
E.B. 143	1	..	79	79	169	201	....
E.B. 144	2	..	8	6	32	72	....
E.B. 145-A	13	..	46	4	220	393	....
Total ..	40	..	253	170	886	1,480	....
Locality 15—E.B. 103-A	1	..	3	..	17	37	....
E.B. 104	17	..	50	8	210	394	....
E.B. 106	8	..	49	35	66	139	....
E.B. 115-C	..	..	2	..	4	8	....
E.B. 126-A	1	..	2	..	18	21	....
E.B. 127-A	2	..	7	3	30	54	....
E.B. 135-B	1	..	5	3	21	57	....
E.B. 136	17	..	34	14	145	239	....
E.B. 137	9	..	28	29	47	99	....
E.B. 138	11	..	19	2	63	125	....
E.B. 139	25	..	87	53	179	349	....
E.B. 147-B	..	..	..	..	6	8	....
Total ..	92	..	286	147	806	1,530	....
Locality 16—E.B. 98	10	..	80	4	34	61	....
E.B. 99-A	10	..	61	10	118	220	....
E.B. 103-D	8	..	25	16	140	216	....
E.B. 108-B	1	..	24	4	76	136	....
E.B. 109-B	1	..	7	3	53	90	....
E.B. 111-C	1	..	..	1	16	46	....
E.B. 128-A	9	..	11	4	73	154	....
Total ..	40	..	208	42	510	923	....

Locality 17—E.B. 100	3	..	49	12	160	320	....
E.B. 101	6	..	56	6	154	304	....
E.B. 102	4	..	6	2	166	338	....
Total ..	13	..	111	20	480	962	....
Locality 18—E.B. 113-A	1	..	18	8	41	100	....
E.B. 114-A	6	..	16	4	171	342	....
E.B. 115-B	5	..	14	3	127	251	....
Total ..	12	..	48	15	339	693	....
Locality 19—E.B. 109-A	1	..	2	..	11	19	....
E.B. 112-A	..	..	7	1	14	42	....
E.B. 116-B	6	..	15	5	120	183	....
E.B. 125-A	5	..	26	11	72	154	....
E.B. 126-C	16	..	29	13	125	198	....
E.B. 128-A	1	..	15	2	45	112	....
Total ..	29	..	94	32	387	708	....
Locality 20—E.B. 111-A	..	..	2	..	29	28	....
E.B. 115-A	1	..	12	2	111	242	....
E.B. 117-B	5	..	3	7	32	55	....
E.B. 118	22	..	44	30	132	273	....
E.B. 119	4	..	12	4	30	54	....
E.B. 120	5	..	28	2	74	177	....
E.B. 121	9	1	7	2	55	106	....
E.B. 122	5	..	14	3	72	160	....
E.B. 123	..	..	..	..	5	18	....
E.B. 124	7	1	37	13	170	331	....
E.B. 125-B	4	..	4	5	36	72	....
E.B. 126-B	5	..	2	1	22	42	....
E.B. 127-B	1	..	4	6	25	43	....
E.B. 131-B	7	..	9	9	99	168	....
Total ..	75	2	178	84	892	1,769	....
Locality 21—E.B. 77-C	..	..	2	3	4	11	....
E.B. 87-B	..	..	7	2	30	49	....
E.B. 93-B	..	..	1	1	18	23	....
E.B. 97	..	..	12	2	99	128	....
Total ..	..	..	22	8	151	112	....

PALLADAM TALUK—*contd.*

Location code number and name of Town	*Area in sq. miles*	*Occupied residential houses*		*Total number of persons enumerated*			*Scheduled Castes*	
		Number of houses	*Number of households*	*Total*	*Males*	*Females*	*Males*	*Females*
(1)	(2)	(3)	(4)	(5)	(6)	(7)	(8)	(9)
19 TIRUPPUR (M)—*contd*								
Locality 22—E.B. 73	..	19	101	455	225	230	5	6
Locality 23—E.B. 132-B	..	10	53	263	139	124	..	..
Locality 24—E.B. 99-B	..	2	2	13	13	..	..	..
E.B. 108-A	..	3	3	15	13	2	..	..
E.B. 109-C	..	18	65	285	151	134	5	3
E.B. 127-C	..	1	7	7	7	..	..	..
E.B. 129-A	..	3	9	44	27	17	..	..
E.B. 131-C	..	2	15	75	35	40	..	..
E.B. 132-A	..	10	12	57	35	22	..	..
E.B. 134	..	14	98	481	259	222	2	1
E.B. 135	..	3	5	11	6	5	..	..
E.B. 145-A	..	15	39	309	176	133	3	4
E.B. 145-B	..	51	51	232	120	112	7	6
Total ..	..	122	306	1,529	842	687	17	14
Locality 25—E.B. 103-C	..	4	4	22	10	12	..	..
E.B. 112-B	..	20	28	117	57	60	..	..
Total ..	..	24	32	139	67	72	..	..
Locality 26—E.B. 103-B	..	45	78	421	224	197	..	..
E.B. 112-C	..	6	6	17	12	5	..	..
E.B. 113-B	..	13	19	109	58	51	..	..
Total ..	..	64	103	547	294	253	..	..
Locality 27—E.B. 113-C	..	22	44	210	105	105	..	..
E.B. 114-B	..	16	21	127	72	55	..	..
E.B. 116-A	..	42	43	167	80	87	..	..
E.B. 117-A	..	11	40	190	102	88	..	..
Total ..	..	91	148	694	359	335	..	..
Locality 28—E.B. 71-B	..	69	138	137	76	61	..	..
E.B. 112-D	..	69	132	697	349	348	..	..
Total ..	..	138	270	834	425	409	..	..

Locality 29—E.B. 2-A	3	3	21	10	11	..	..		
E.B. 3-C	29	29	174	84	90	..	..		
Total	32	32	195	94	101	..	..		
Locality 30—E.B. 1-B	54	56	175	97	78	..	..		
E.B. 2-B	94	95	511	265	246	..	..		
Total	148	151	686	362	324	..	..		
Locality 31—E.B. 12	139	180	846	443	403	45	34		
E.B. 13-B	39	50	264	141	123	1	..		
Total	178	230	1,110	584	526	46	34		
Locality 32—E.B. 13-A	4	8	43	23	20	1	..		
E.B. 14-B	75	94	447	230	217	2	1		
E.B. 15	46	104	923	483	440	..	..		
E.B. 16-A	68	76	361	174	187	..	..		
E.B. 17-B	10	16	222	184	38	6	..		
E.B. 28	54	87	358	192	166	..	..		
E.B. 29-A	14	42	162	89	73	..	..		
E.B. 38-A	34	60	499	260	239	..	..		
E.B. 40-C	57	61	229	115	114	..	..		
Total	362	548	3,244	1,750	1,494	9	1		
Locality 35—E.B. 39-A	83	85	266	145	121	..	..		
E.B. 41-B	15	16	69	35	34	..	..		
Total	98	101	335	180	155	..	..		
Locality 36—E.B. 30	11	11	46	26	20	..	..		
E.B. 50	65	81	303	147	156	..	..		
Total	76	92	349	173	176	..	..		
Locality 37—E.B 93-A	53	60	267	131	136	1	1		
E.B. 94	38	38	169	94	75	77	60		
E.B. 95	23	24	97	57	40	..	..		
E.B. 96	159	166	808	434	374	147	131		
Total	273	288	1,341	716	625	225	192		
Locality 38—E.B. 68-A	8	8	27	15	12	..	..		
E.B. 74	84	102	541	275	266	..	..		
Total	92	110	568	290	278	..	..		
Locality 39—E.B. 146	69	82	359	180	179	39	46		
E.B. 147-A	109	126	517	261	256	117	116		
Total	169	208	876	441	435	156	162		
Locality 40—E.B. 105	95	102	436	218	218	14	20		
Town Total	10·50	10,432	17,028	79,773	41,287	38,486	2,334	2,326	

PALLADAM TALUK—*contd.*

Location Code number and name of Town	Scheduled Tribes		Literate and educated Persons		Total workers		A-I		A-III	
	Males	Females	Males	Females	Males	Females	Males	Females	Males	Females
	(10)	(11)	(12)	(13)	(14)	(15)	(16)	(17)	(18)	(19)
19 TIRUPPUR (M)—*contd.*										
Locality 22—E.B. 73	..	..	..	..	101	29	148	62	18	16	5	1
Locality 23—E.B. 132-B	..	..	..	..	74	39	72	14	..	..	..	..
Locality 24—E.B. 99-B	..	..	..	..	11	..	13	..	..	..	..	..
E.B 108-A	..	..	..	..	4	1	11	..	..	..	..	..
E.B. 109-C	..	..	..	..	92	48	91	13	..	..	..	..
E.B. 127-C	..	..	..	..	7	..	7	..	..	..	..	..
E.B. 129-A	..	..	..	..	19	4	18	..	..	..	..	..
E.B. 131-C	..	..	..	..	23	10	20	9	2	..	..	..
E.B. 132-A	..	..	..	..	20	6	13	5	..	..	..	..
E.B. 134	..	..	..	..	121	28	145	45	13	..	..	..
E.B. 135	..	..	..	..	5	1	4	2	..	..	..	..
E.B. 145-A	..	..	..	..	86	22	110	15	2	..	2	1
E.B. 145-B	..	..	..	..	48	9	61	12	4	..	..	..
Total	..	..	..	..	436	129	493	101	21	..	2	1
Locality 25—E.B. 103-C	..	..	..	..	4	4	5	1	..	..	..	..
E.B. 112-B	..	..	..	..	44	36	35	3	..	..	..	..
Total	..	..	..	..	48	40	40	4	..	..	..	..
Locality 26—E.B. 103-B	..	..	..	..	136	56	116	16	6	1	..	..
E.B. 112-C	..	..	..	..	10	3	7	2	..	..	..	..
E.B. 113-B	..	..	..	..	44	13	37	3	..	..	..	..
Total	..	..	..	..	190	72	160	21	6	1	..	..
Locality 27—E.B. 113-C	..	..	..	..	80	59	49	5	..	..	..	..
E.B. 114-B	..	..	..	..	47	21	42	4	..	..	..	..
E.B. 116-A	..	..	..	..	55	44	42	2	2	..	..	..
E.B. 117-A	..	..	..	..	53	12	38	8	..	..	..	..
Total	..	..	..	..	235	136	171	19	2	..	..	..
Locality 28—E.B. 71-B	..	..	..	..	43	12	42	18	..	..	1	..
E.B. 112-D	..	..	..	..	246	169	179	29	1	..	..	..
Total	..	..	..	..	289	181	221	47	1	..	1	..

Locality 29—E.B. 2-A	6	6	10	1	..	..	..	..				
E.B. 3-C	22	5	51	18	1	..	3	..				
Total	28	11	61	19	1	..	3	..				
Locality 30—E.B. 1-B	54	24	68	12	..	..	..	..				
E.B. 2-B	124	37	148	12	2	1	..	..				
Total	178	61	216	24	2	1	..	..				
Locality 31—E.B. 12	217	72	264	108	..	..	2	..				
E.B. 13-B	106	50	85	33	1	..	2	..				
Total	323	122	349	141	1	..	4	..				
Locality 32—E.B. 13-A	4	3	10	3	..	..	1	..				
E.B. 14-B	119	15	148	45	18	7	4	..				
E.B. 15	242	43	318	35	4	..	..	..				
E.B. 16-A	90	20	106	43	..	..	..	..				
E.B. 17-B	168	20	22	8	..	..	1	2				
E.B. 28	78	32	107	45	..	..	..	..				
E.B. 29-A	50	12	51	16	..	..	..	..				
E.B. 38-A	107	40	157	19	11	1	..	..				
E.B. 40-C	60	15	72	17	..	..	..	..				
Total	918	200	991	231	33	8	6	2				
Locality 35—E.B. 39-A	3	..	97	19	63	13	2	..				
E.B. 41-B	4	..	35	26	33	26	..	..				
Total	7	..	132	45	96	39	2	..				
Locality 36—E.B. 30	18	4	15	3	1	..	..	..				
E.B. 50	89	18	92	6	14	3	..	..				
Total	107	22	107	9	15	3	..	..				
Locality 37—E.B. 93-A	73	5	91	43	21	25	1	4				
E.B. 94	14	1	59	30	..	..	3	..				
E.B. 95	28	5	35	14	6	..	..	..				
E.B. 96	179	42	246	47	8	..	2	..				
Total	294	53	431	134	35	25	6	4				
Locality 38—E.B. 68-A	3	1	11	6	..	..	..	..				
E.B. 74	89	14	158	15	8	2	..	..				
Total	92	15	169	21	8	2	..	..				
Locality 39—E.B. 146	66	13	115	65	12	18	8	5				
E.B. 147-A	72	12	168	73	..	1	81	36				
Total	138	25	283	138	12	19	89	41				
Locality 40—E.B. 105	117	36	143	52	10	5	32	6				
Town Total	23,874	10,824	23,733	6,071	527	152	308	135				

PALLADAM TALUK—*contd.*

Location code number and name of town	A-III		A-IV		A-V		A-VI		A-VII	
	Males	Females	Males	Females	Males	Females	Males	Females	Males	Females
	(20)	(21)	(22)	(23)	(24)	(25)	(26)	(27)	(28)	(29)
19 TIRUPPUR (M)—*contd.*										
Locality 22—E.B. 73	1	..	1	7	63	28	1	1	32	4
Locality 23—E.B. 132-B	..	..	2	3	24	5	...	...	35	2
Locality 24—E.B. 99-B	..	..	..	..	..	..	..	..	..	..
E.B. 108-A	..	..	..	..	..	..	..	...	1	...
E.B. 109-C	..	..	..	..	33	3	3	1	15	2
E.B. 127-C	..	..	..	..	..	..	...	..	...	...
E.B. 129-A	..	..	..	..	7	..	..	...	10	...
E.B. 131-C	..	..	3	2	7	3	...	...	5	...
E.B. 132-A	..	..	..	..	2	..	1	..	6	1
E.B. 134	1	..	7	5	48	18	15	11	30	4
E.B. 135	..	..	3	..	..	..	..	..	1	1
E.B. 145-A	..	..	13	3	36	6	..	..	19	..
E.B. 145-B	1	..	..	..	29	10	...	...	13	..
Total	2	..	26	10	162	40	19	12	100	8
Locality 25—E.B. 103-C	..	..	..	..	..	..	..	..	4	..
E.B. 112-B	..	..	..	..	11	..	...	..	13	..
Total	..	..	..	..	11	...	..	..	17	..
Locality 26—E.B. 103-B	..	..	..	..	46	5	3	...	46	14
E.B. 112-C	..	..	..	..	3	..	..	...	3	..
E.B. 113-B	..	..	..	..	7	..	..	..	19	1
Total	..	..	..	..	56	5	3	...	68	5
Locality 27—E.B. 113-C	..	..	..	..	19	..	1	..	16	1
E.B. 114-B	..	..	..	1	22	2	..	..	15	..
E.B. 116-A	..	..	..	1	11	..	..	..	18	..
E.B. 117-A	..	..	..	..	15	3	3	2	11	1
Total	..	..	..	2	67	5	4	2	60	2
Locality 28—E.B. 71-B	..	..	..	..	17	12	1	..	13	3
E.B. 112-D	..	..	4	..	70	7	1	..	53	7
Total	..	..	4	..	87	19	2	..	66	10

Locality 29—E.B. 2-A	..	..	..	..	..	3	1	4	..	..	..	1	..
E.B. 3-C	..	..	..	3	1	3	..	18	12	13	2	..	1
Total	..			3	1	6	1	22	12	13	2	1	1
Locality 30—E.B. 1-B	..	..	..	..	..	16	3	29	3	7	..	5	2
E.B. 2-B	..	..	..	1	..	69	5	45	6	6	..	6	..
Total	..			1	..	85	8	74	9	13	..	11	2
Locality 31—E.B. 12	..	..	..	..	..	63	63	141	30	3	..	12	1
E.B. 13-B	..	..	..	..	..	1	15	70	15	1	..	7	..
Total	..			..	..	64	78	211	45	4	..	19	1
Locality 32—E.B. 13-A	..	..	..	..	..	..	..	4	1	2	2	2	..
E.B. 14-B	..	..	..	..	..	10	3	78	26	..	1	12	2
E.B. 15	..	..	..	1	..	190	9	72	18	22	4	11	1
E.B. 16-A	..	..	..	..	..	16	10	55	22	2	7	8	..
E.B. 17-B	..	..	..	..	..	..	..	9	1	..	..	9	1
E.B. 28	..	..		..	..	1	4	58	21	33	16	5	1
E.B. 29-A	..	..	..	..	..	1	1	25	5	21	5	1	3
E.B. 38-A	..	..	..	..	..	1	1	61	9	52	5	7	..
E.B. 40-C	..	..	..	1	..	..	1	40	11	11	2	3	1
Total	..			2	..	219	29	402	114	143	42	58	9
Locality 35—E.B. 39-A	..	..	..	..	..	..	..	5	..	..	..	..	..
E.B. 41-B	..	..	..	..	..	..	..	..	..	..	..	2	..
Total	..			..	..	..	..	5	..	..	..	2	..
Locality 36—E.B. 30	..	..	..	..	..	1	..	9	2	1	..	..	..
E.B. 50	..	..	..	..	..	2	..	43	1	2	..	7	..
Total	..			..	..	3	..	52	3	3	..	7	..
Locality 37—E.B. 93-A	..	..	..	..	3	1	1	43	7	..	..	6	..
E.B. 94	..	..	..	1	1	..	1	9	2	..	..	2	..
E.B. 95	..	..	..	..	..	..	1	18	12	..	..	3	..
E.B. 96	..	..	..	..	..	11	9	142	20	5		24	2
Total	..			1	4	12	12	212	41	5	..	35	2
Locality 38—E.B. 68-A	..	..	..	..	..	..	..	4	4	1	..	..	..
E.B. 74	..	..	..	..	..	..	1	97	11	4	..	12	..
Total	..			..	..	..	1	101	15	5	..	12	..
Locality 39—E.B. 146	..	..	..	..	..	2	2	39	14	2	..	14	..
E.B. 147-A	..	..	..	..	..	..	..	52	25	..	..	22	10
Total	..			..	..	2	2	91	39	2	..	36	10
Locality 40—E.B. 105	..	..	..	..	..	..	..	44	29	2	1	12	1
Town Total	..			84	18	2,858	1,444	9,239	2,025	822	238	4,403	390

PALLADAM TALUK—*contd.*

Location Code number and name of town	*A-VIII*		*A-IX*		*B-X*		*Name of panchayat in which it is now included withthe d ate of inclusion with other components, if any,*
	Males	*Females*	*Males*	*Females*	*Males*	*Females*	
	(30)	(31)	(32)	(33)	(34)	(35)	(36)
19 TIRUPPUR (M)—*concld.*							
Locality 22—E.B. 73	7	..	20	5	77	168	....
Locality 23—E.B. 132B	4	..	7	4	67	110	....
Locality 24—E.B. 99B	..	..	13	..	..	..	....
E.B. 108-A	..	..	10	..	2	2	....
E.B. 109-C	10	..	30	7	60	121	....
E.B. 127-C	..	..	7	..	..	..	....
E.B. 129-A	..	..	1	..	9	17	....
E.B. 131-C	1	..	2	4	15	31	....
E.B. 132-A	..	..	4	4	22	17	....
E.B. 134 ..	5	..	26	7	114	177	....
E.B. 135	..	..	..	1	2	3	....
E.B. 145-A	5		33	5	66	118	....
E.B. 145-B	5	..	9	2	59	100	....
Total ..	26	..	135	30	349	586	
Locality 25—E.B. 103-C	..	..	1	1	5	11	....
E.B. 112-B	1	..	10	3	22	57	....
Total ..	1	..	11	4	27	68	....
Locality 26—E.B. 103-B	6	..	9	6	108	181	....
E.B. 112-C	..	..	1	2	5	3	....
E.B. 113-B	1	..	10	2	21	48	....
Total ..	7	..	20	10	134	232	
Locality 27—E.B. 113-C	1	..	12	4	56	100	....
E.B. 114-B	..	..	5	1	30	51	....
E.B. 116-A	4	..	7	1	38	85	....
E.B. 117-A	1	..	8	2	64	80	....
Total ..	6	..	32	8	188	316	....
Locality 28—E.B. 71-B	5	..	5	3	34	43	....
E.B. 112-D	7	..	43	15	170	319	....
Total ..	12	..	48	18	204	362	

Locality 29—E.B. 2-A	..	..	..	..	..	2	..	..	10	....
E.B. 3-C	..	..	..	2	..	8	2	33	72	....
		Total	..	2	..	10	2	33	82	....
Locality 30—E.B. 1-B	..	..	..	2	..	9	4	29	66	....
E.B. 2-B	..	..	..	3	..	16	..	117	234	....
		Total	..	5	..	25	4	146	300	....
Locality 31—E.B. 12	..	..	..	3	..	40	14	179	295	....
E.B. 13-B	..	..	..	..	..	3	3	56	90	....
		Total	..	3	..	43	17	235	385	....
Locality 32—E.B. 13-A	..	..	..	..	..	1	..	13	17	....
E.B. 14-B	..	..	..	5	..	21	6	82	172	....
E.B. 15	..	..	..	..	..	18	3	165	405	....
E.B. 16-A	..	..	..	7	1	18	3	68	144	....
E.B. 17-B	..	..	..	..	..	3	4	162	30	....
E.B. 28	..	..	..	1	..	9	3	85	121	....
E.B. 29-A	..	..	..	..	..	3	2	38	57	....
E.B. 38-A	..	..	..	1	..	24	3	103	220	....
E.B. 40-C	..	..	..	6	..	11	2	43	97	....
		Total	..	20	1	108	26	759	1,263	
Locality 35—E.B. 39-A	..	..	..	5	..	22	6	48	102	....
E.B. 41-B	..	..	..	..	..	..	..	..	8	....
		Total	..	5	..	22	6	48	110	
Locality 36—E.B. 30	..	..	..	..	..	3	1	11	17	....
E.B. 50	..	..	..	4	..	20	2	55	150	....
		Total	..	4	..	23	3	66	167	
Locality 37—E.B. 93-A	..	..	..	6	..	13	3	40	93	....
E.B. 94	..	..	..	..	..	44	26	35	45	....
E.B. 95	..	..	..	4	..	4	1	22	23	....
E.B. 96	..	..	..	7	..	47	16	188	327	....
		Total	..	17	..	108	46	285	491	..
Locality 38—E.B. 68-A	..	..	..	..	..	6	2	4	6	
E.B. 74	..	..	..	6	..	31	1	117	251	....
		Total	..	6	..	37	3	121	257	....
Locality 39—E.B. 146	..	..	..	4	..	34	26	65	114	
E.B. 147-A	..	..	..	3	..	10	1	93	183	....
		Total	..	7	..	44	27	158	297	....
Locality 40—E.B. 105	..	..	..	18	..	25	10	75	166	
		Town Total	..	1,159	10	4,833	1,659	17,554	32,415	

PALLADAM TALUK—*contd.*

Location Code number and name of town	*Area in square miles*	*Occupied residential houses*		*Total number of persons enumerated*			*Scheduled Castes*	
		Number of houses	*Number of households*	*Total*	*Males*	*Females*	*Males*	*Females*
(1)	(2)	(3)	(4)	(5)	(6)	(7)	(8)	(9)
37 SULUR (P)—								
P. M. H. L. Hos. Rhc. Mcw. Mp. R. Pt. Tel. S. Pw. Tk. Ea. E.								
H.B. 1—E.B. 185		120	179	818	412	406	..	..
E.B. 186		79	104	441	222	219	117	107
E.B. 187		202	245	1,060	549	511	230	235
Total	..	401	528	2,319	1,183	1,136	347	342
H.B. 2—E.B. 188		98	114	482	247	235	156	158
E.B. 189		77	119	480	242	238	28	28
Total	..	175	233	962	489	473	184	186
H.B. 3—E.B. 190		93	123	540	272	268	..	..
E.B. 191		98	129	542	262	280	4	3
Total	..	191	252	1,082	534	548	4	3
H.B. 4—E.B. 192		101	109	478	239	239	..	1
H.B. 5—E.B. 193		85	92	425	217	208	..	..
H.B. 6—E.B. 194		77	94	403	194	209	..	..
H.B. 7—E.B. 195		98	131	526	253	273	..	..
H.B. 8—E.B. 196		134	170	674	328	346	..	..
H.B. 9—E.B. 197		129	172	758	389	369	4	6
E.B. 199-A		47	71	325	172	153	..	..
E.B. 200-A		56	83	396	199	197	..	..
Total	..	232	326	1,479	760	719	4	6
H.B. 10—E.B. 198		144	175	741	363	378	2	4
H.B. 11—E.B. 199		80	99	465	229	236	..	..
E.B. 200		72	81	349	177	172	..	..
Total	..	152	180	814	406	408	..	..
Town Total	2·50	1,790	2,290	9,903	4,966	4,937	541	542

54 PALLADAM (P)—

P. M. H. T. L. D. Hos. Mcw. Mp. R. Pt. Tel. S. Pw. E. Ea. E. Vh. Cs. B.											
Ward 1—E.B. 282	73	92	503	306	197	..	..
E.B. 282-A	136	186	813	395	418	..	..
E.B. 288	96	96	454	227	227	42	37
Total	**305**	**374**	**1,770**	**928**	**842**	**42**	**37**
Ward 2—E.B. 293	260	262	1,113	567	546	..	..
E.B. 294	157	160	618	295	323	175	192
Total	**417**	**422**	**1,731**	**862**	**869**	**175**	**192**
Ward 3—E.B. 291	70	85	372	181	191	4	2
Ward 4—E.B. 283	192	197	862	428	434	4	4
E.B. 284	52	59	283	148	135	131	114
Total	**244**	**256**	**1,145**	**576**	**569**	**135**	**118**
Ward 5—E.B. 285	82	100	424	228	196	..	..
E.B. 286-A	42	50	269	141	128	..	..
Total	**124**	**150**	**693**	**369**	**324**	..	..
Ward 6—E.B. 286-B	70	73	346	180	166	..	..
Ward 7—E.B. 285-A	167	173	804	430	374	..	..
E.B. 287	68	88	406	218	188	37	29
Total	**235**	**261**	**1,210**	**648**	**562**	**37**	**29**
Ward 8—E.B. 290	61	61	251	130	121	122	117
E.B. 2/289	133	136	672	332	340	45	42
Total	**194**	**197**	**923**	**462**	**461**	**167**	**159**
Ward 9—E.B. 292-A	141	141	616	316	300	..	..
Ward 11—E.B. 292-B	67	67	317	155	162	14	16
Ward 12—E.B. 295	147	147	683	368	315	46	44
Town Total .. 7·50	**2,014**	**2,173**	**9,806**	**5,045**	**4,761**	**620**	**597**

PALLADAM TALUK—*contd.*

Location code number and name of Town	Scheduled Tribes		Literate and educated persons		Total workers		A-I		A-II	
	Males	Females	Males	Females	Males	Females	Males	Females	Males	Females
	(10)	(11)	(12)	(13)	(14)	(15)	(16)	(17)	(18)	(19)
37 SULUR (P)—										
H.B. 1—E.B. 185	..	..	271	89	208	146	..	..	3	..
E.B. 186	..	..	136	51	126	44	1	..	..	..
E.B. 187	..	..	213	77	301	165	20	13	129	114
Total ..	..	..	**620**	**217**	**635**	**355**	**21**	**13**	**132**	**114**
H.B. 2—E.B. 188	..	..	118	26	132	75	7	1	62	66
E.B. 189	..	..	130	52	129	33	8	1	39	16
Total ..	..	..	**248**	**78**	**261**	**108**	**15**	**2**	**101**	**82**
H.B. 3—E.B. 190	..	..	173	75	157	44	27	2	19	11
E.B. 191	..	..	157	71	144	44	10	2	18	5
Total ..	..	..	**330**	**146**	**301**	**88**	**37**	**4**	**37**	**16**
H.B. 4—E.B. 192	..	..	162	67	127	26	5	..	..	..
H.B. 5—E.B. 193	..	..	164	139	113	7	4	..	2	..
H.B. 6—E.B. 194	..	..	142	86	119	33	10	2	19	6
H.B. 7—E.B. 195	..	..	193	122	151	38	28	3	4	1
H.B. 8—E.B. 196	..	..	191	83	190	122	42	22	24	13
H.B. 9—E.B. 197	..	..	248	103	203	72	19	1	16	..
E.B. 199-A	..	..	111	55	97	21	5	..	23	4
E.B. 200-A	..	..	143	64	111	16	9	3	17	..
Total ..	..	..	**502**	**222**	**411**	**109**	**33**	**4**	**56**	**4**
H.B. 10—E.B. 198	..	..	223	94	219	100	38	21	18	12
H.B. 11—E.B. 199	..	..	127	49	136	60	5	..	3	1
E.B. 200	..	..	125	78	96	9	11	1	14	..
Total ..	..	..	**252**	**127**	**232**	**69**	**16**	**1**	**17**	**1**
Town Total ..	..	..	**3,027**	**1,381**	**2,759**	**1,055**	**249**	**72**	**410**	**249**

54 PALLADAM (P)—

Ward 1—E.B. 282	260	102	108	17	2	..	..	..
E.B. 282-A	277	168	225	48	4	1	2	2
E.B. 288	59	112	136	12	24	1	58	4
Total	**596**	**382**	**469**	**77**	**30**	**2**	**60**	**6**
Ward 2—E.B. 293	424	210	321	52	26	3	..	..
E.B. 294	94	43	187	148	10	9	40	71
Total	**518**	**253**	**508**	**200**	**36**	**12**	**40**	**71**
Ward 3—E.B. 291	108	19	114	65	41	28	17	16
Ward 4—E.B. 283	319	134	257	113	37	3	18	5
E.B. 284	35	6	80	85	..	3	68	79
Total	**354**	**140**	**337**	**198**	**37**	**6**	**86**	**84**
Ward 5—E.B. 285	182	83	135	14	2	..	..	..
E.B. 286-A	107	79	63	17	3	5	..	..
Total	**289**	**162**	**198**	**31**	**5**	**5**	..	..
Ward 6—E.B. 286-B	143	120	95	12	2	1	..	..
Ward 7—E.B. 285-A	199	90	246	32	..	..	..	..
E.B. 287	105	26	129	50	2	1	2	..
Total	**304**	**116**	**375**	**82**	**2**	**1**	**2**	..
Ward 8—E.B. 290	10	2	86	54	3	..	60	51
E.B. 2/289	185	58	215	132	52	12	37	35
Total	**195**	**60**	**301**	**186**	**55**	**12**	**97**	**86**
Ward 9—E.B. 292-A	190	47	188	72	50	33	1	..
Ward 11—E.B. 292-B	43	10	94	54	41	43	2	..
Ward 12—E.B. 295	134	18	243	179	98	65	2	..
Town Total	**2,874**	**1,327**	**2,922**	**1,156**	**397**	**208**	**407**	**268**

PALLADAM TALUK—*cont.*

Location code number and name of town	A-III		A-IV		A-V		A-VI		A-VII	
	Males	Females	Males	Females	Males	Females	Males	Females	Males	Females
	(20)	(21)	(22)	(23)	(24)	(25)	(26)	(27)	(28)	(29)
37 SULUR (P)—										
H.B. 1—E.B. 185	5	..	3	1	22	2	8	..	10	1
E.B. 186	4	..	1	1	13	1	13	1	22	3
E.B. 187	1	..	5	1	46	10	3	..	27	7
Total	10	..	9	3	81	13	24	1	59	11
H.B. 2—E.B. 188	2	..	7	3	24	3	..	..	12	1
E.B. 189	..	..	1	..	27	6	12	6	22	2
Total	2	..	8	3	51	9	12	6	34	3
H.B. 3—E.B. 190	2	..	..	..	39	7	..	..	28	9
E.B. 191	2	..	..	..	56	18	3	5	19	13
Total	4	..	..	..	95	25	3	5	47	22
H.B. 4—E.B. 192	1	..	..	..	32	3	21	..	21	4
H.B. 5—E.B. 193	..	..	1	..	23	1	1	..	15	1
H.B. 6—E.B. 194	10	1	2	14	35	1	..	..	18	4
H.B. 7—E.B. 195	..	..	..	..	47	14	..	1	25	11
H.B. 8—E.B. 196	..	1	4	1	65	32	3	..	33	29
H.B. 9—E.B. 197	2	..	..	..	82	19	1	..	14	12
E.B. 199-A	1	..	..	..	30	9	..	..	11	2
E.B. 200-A	1	..	2	..	31	..	3	..	6	1
Total	4	..	2	..	143	28	4	..	31	15
H.B. 10—E.B. 198	5	5	..	..	86	29	5	4	22	14
H.B. 11—E.B. 199	..	..	..	..	63	10	9	1	10	..
E.B. 200	2	..	..	..	32	3	..	..	6	
Total	2	..	..	..	95	13	9	1	16	2
Town Total	38	7	26	21	753	168	82	18	321	116

54 PALLADAM (P)—

Ward 1—E.B. 282	..	..	..	..	..	..	9	..	2	..	40	2
E.B. 282-A	1	..	7	9	52	9	11	..	67	10
E.B. 288	1	..	12	3	18	3	2	..	10	..
Total ..	2	..	19	12	79	12	15	..	117	12
Ward 2—E.B. 293	3	..	1	..	59	3	7	3	89	11
E.B. 294	12	9	..	9	32	5	20	19	13	3
Total ..	15	9	1	9	91	8	27	22	102	14
Ward 3—E.B. 291	5	1	3	..	9	15	..	..	29	2
Ward 4—E.B. 283	7	..	12	29	59	25	40	8	24	4
E.B. 284	..	..	..	..	5	..	..	..	3	2
Total ..	7	..	12	29	64	25	40	8	27	6
Ward 5—E.B. 285	1	1	1	1	32	1	..	..	51	3
E.B. 286-A	..	..	1	..	8	4	..	..	23	1
Total ..	1	1	2	1	40	5	..	..	74	4
Ward 6—E.B. 286-B	..	..	..	1	7	..	4	..	29	2
Ward 7—E.B. 285-B	2	..	..	..	100	9	1	1	93	8
E.B. 287	4	..	..	2	48	3	1	6	32	8
Total ..	6	..	..	2	148	12	2	7	125	16
Ward 8—E.B. 290	4	..	..	..	..	..	..	..	..	..
E.B. 2/289	8	6	6	5	45	24	1	..	31	2
Total ..	12	6	6	5	45	24	1	..	31	2
Ward 9—E.B. 292-A	..	1	27	17	3	3	20	1	..	2
Ward 11—E.B. 292-B	1	..	3	2	9	..	8	1	4	..
Ward 12—E.B. 295	1	..	..	14	34	1	..	..	3	..
Town Total ..	50	18	73	92	529	105	117	39	541	69

Location code number and name of Town	*A–VIII*		*A–IX*		*B–X*		*Name of Panchayat in which it is now included with date of inclusion with other components, if any*
	Males	*Females*	*Males*	*Females*	*Males*	*Females*	
	(30)	(31)	(32)	(33)	(34)	(35)	(36)
37 SULUR (P)—*concld.*							
H.B. 1—E.B. 185	5	..	152	142	204	260	....
E.B. 186	4	..	68	38	96	175	....
E.B. 187	9	..	61	20	248	346	....
Total	**18**	..	**281**	**200**	**548**	**781**	
H.B. 2—E.B. 188	3	..	15	1	115	160	....
E.B. 189	6	..	14	2	113	205	....
Total	**9**	..	**29**	**3**	**228**	**365**	
H.B. 3—E.B. 190	7	..	35	15	115	224	....
E.B. 191	7	..	29	1	118	236	....
Total	**14**	..	**64**	**16**	**233**	**460**	
H.B. 4—E.B. 192	3	..	44	19	112	213	....
H.B. 5—E.B. 193	3	1	64	4	104	201	....
H.B. 6—E.B. 194	1	..	24	5	75	176	....
H.B. 7—E.B. 195	3	1	44	7	102	235	....
H.B. 8—E.B. 196	4	..	15	24	138	224	....
H.B. 9—E.B. 197	7	..	62	40	186	297	....
E.B. 199-A	7	..	20	6	75	132	....
E.B. 200-A	1	..	41	12	88	181	....
Total	**15**	..	**123**	**58**	**349**	**610**	
H.B. 10—E.B. 198	12	..	33	15	144	278	....
H.B. 11—E.B. 199	3	..	43	48	93	176	....
E.B. 200	3	..	28	3	81	163	....
Total	**6**	..	**71**	**51**	**174**	**339**	
Town Total	**88**	**2**	**792**	**402**	**2,207**	**3,882**	Sulur included in L.C. No. **106**

54 PALLADAM (P)—*concld.*

Ward 1—E.B. 282	8	1	47	14	198	180	....
E.B. 282-A	10	..	71	17	170	370	....
E.B. 288	3	..	8	1	91	215	....
Total ..	**21**	**1**	**126**	**32**	**459**	**765**	
Ward 2—E.B. 293	20	..	116	32	246	494	....
E.B. 294	17	1	43	22	108	175	....
Total ..	**37**	**1**	**159**	**54**	**354**	**669**	
Ward 3—E.B. 291	..	..	10	3	67	126	....
Ward 4—E.B. 283	6	1	54	38	171	321	....
E.B. 284	..	..	4	1	68	50	.. .
Total ..	**6**	**1**	**58**	**39**	**239**	**371**	
Ward 5—E.B. 285	7	..	41	8	93	182	....
E.B. 286-A	2	..	26	7	78	111	....
Total ..	**9**	..	**67**	**15**	**171**	**293**	....
Ward 6—E.B. 286-B	7	..	46	8	85	154	....
Ward 7—E.B. 285-B	10	..	40	14	184	342	....
E.B. 287	9	..	31	30	89	138	....
Total ..	**19**	..	**71**	**44**	**273**	**480**	
Ward 8—E.B. 290	8	..	11	3	44	67	....
E.B. 2/289	10	..	25	48	117	208	....
Total ..	**18**	..	**36**	**51**	**161**	**275**	
Ward 9—E.B. 292-A	4	..	83	15	128	228	....
Ward 11—E.B. 292-B	1	..	25	8	61	108	....
Ward 12—E.B. 295	..	..	105	99	125	136	....
Town Total ..	**122**	**3**	**786**	**368**	**2,123**	**2,605**	

AVANASHI TALUK

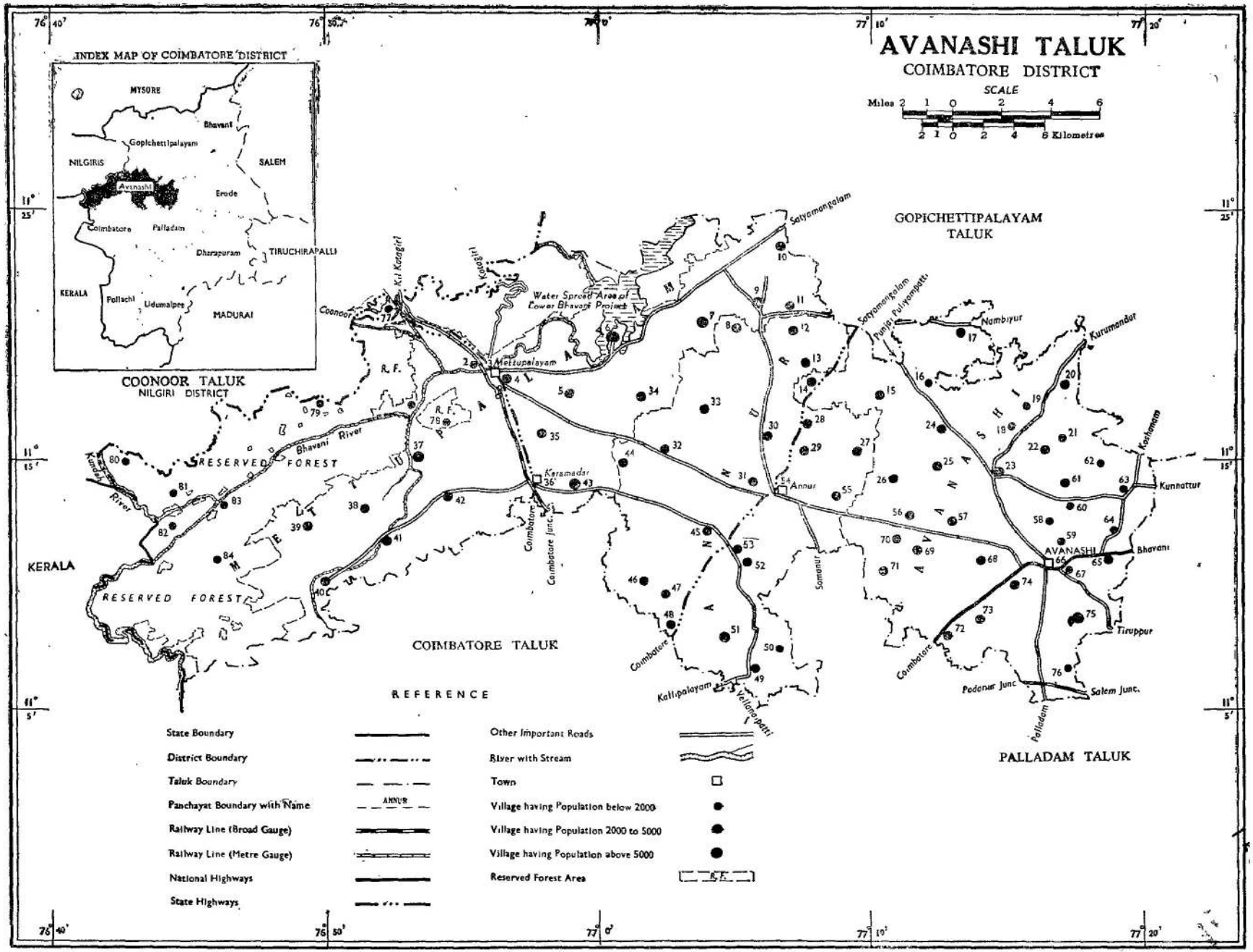
AVANASHI TALUK
COIMBATORE DISTRICT
SCALE
Miles 2 1 0 2 4 6
2 1 0 2 4 6 Kilometres
INDEX MAP OF COIMBATORE DISTRICT
MYSORE
Bhavani
Gopichettipalayam
NILGIRIS
SALEM
Avanashi
Erode
Coimbatore
Palladam
Dharapuram
TIRUCHIRAPALLI
KERALA
Pollachi
Udumalpet
MADURAI
COONOOR TALUK
NILGIRI DISTRICT
GOPICHETTIPALAYAM TALUK
COIMBATORE TALUK
PALLADAM TALUK
KERALA
RESERVED FOREST
Bhavani River
Kundah River
Coonoor
Kil Katagiri
Katagiri
Water Spread Area of Lower Bhavani Project
Mettupalayam
Karamadai
Coimbatore
Coimbatore Junc.
Kallipalayam
Vellanaipatti
Annur
Somanur
Satyamangalam
Punjai Puliyampatti
Nambiyur
Kurumandur
Koshanam
Kunnattur
AVANASHI
Bhavani
Tiruppur
Salem Junc.
Podanur Junc.
Palladam
REFERENCE
State Boundary
District Boundary
Taluk Boundary
Panchayat Boundary with Name
ANNUR
Railway Line (Broad Gauge)
Railway Line (Metre Gauge)
National Highways
State Highways
Other Important Roads
River with Stream
Town
Village having Population below 2000
Village having Population 2000 to 5000
Village having Population above 5000
Reserved Forest Area
R.F.

ALPHABETICAL LIST OF VILLAGES

AVANASHI TALUK

Serial number	*Name of village/panchayat*	*Location code number*
(1)	(2)	(3)
1	Akkaraisengampalli	8
2	Alathur	15
3	Allappalayam	27
4	Ambodi	13
5	Annur	54
6	Annurmettupalayam	29
7	Athikadavu (R.F.)	83
8	Avanashi (P)	66
9	Avanashi (N.P.)	67
10	Ayyampalayam	62
11	Belladai	35
12	Bellapalayam	34
13	Cheyur (Sevur)	23
14	Chikkadasampalayam	4
15	Chikkarampalayam	43
16	Chinnakkalipatti	10
17	Chinnaripalayam	59
18	Gopanari (R.F.)	84
19	Illuppanatham	7
20	Irumbarai	9
21	Jadayanapalayam	5
22	Kalampalayam	41
23	Kallar (R.F.)	77
24	Kaniyampundi	76
25	Kanjapalli	55
26	Kanur	26
27	Kanuvakkarai	12
28	Karaigoundanpalayam	45
29	Karamadai	36
30	Karavalur	70
31	Kariyampalayam	53
32	Karumapalayam	58
33	Kattampatti	47
34	Kemmarampalayam	38
35	Kunnathur	48
36	Kuppaipalayam	46
37	Kuppandampalayam	64
38	Kuppanur	33
39	Kuttagam	17
40	Mangarasavalayapalayam	16
41	Manicode (R.F.)	82
42	Marudur	42
43	Masagoundanchettipalayam	51
44	Mettupalayam (M)	3

ALPHABETICAL LIST OF VILLAGES

AVANASHI TALUK—(*contd.*)

Serial number	*Name of village/panchayat*	*Location code number*
(1)	(2)	(3)
45	Muduthurai	11
46	Muriyandampalayam	25
47	Naduvacheri	60
48	Nambiyampalayam	69
49	Naranapuram	50
50	Nellithorai, (R.F.)	78
51	Nellithurai	1
52	Odanthurai	2
53	Oddarpalayam	31
54	Pachapalayam	49
55	Pagalur	32
56	Palangarai	65
57	Pappankulam	22
58	Pasur	28
59	Pattampalayam	18
60	Pilliyappampalayam	52
61	Pillur Slope (R.F.)	79
62	Pongalur	14
63	Pudupalayam	73
64	Pulippar	19
65	Punjathamaraikulam	21
66	Rakkiyapalayam	75
67	Ramanathapuram	56
68	Sembianallur	68
69	Sirumugai	6
70	Tekkampatti	37
71	Thandakkaranpalayam	24
72	Thathanur	20
73	Thekkalur	72
74	Tholampalayam	40
75	Thulukkamuthur	63
76	Unjalkaraikombai (R.F.)	80
77	Uppilipalayam	71
78	Vadakkalur	30
79	Vadavalli	44
80	Vadugapalayam	61
81	Velayudampalayam	74
82	Velliankadu	39
83	Vettuvapalayam	57
84	Vilpillur Forest Settlement	81

ANNUR PANCHAYAT UNION

AVANASHI TALUK

Serial number	Location code number	Name of panchayat	Date of formation	Location code/Units of 1961 census constituting the panchayats formed after 31st March 1960	Persons	Males	Females
(1)	(2)	(3)	(4)	(5)	(6)	(7)	(8)
		CITY PANCHAYAT					
1	54	Annur	....	....	8,884	4,560	4,324
		VILLAGE PANCHAYATS					
1	8	Akkaraisengampalli ..	....	....	3,284	1,653	1,631
2	27	Allapalayam	....	....	2,156	1,064	1,092
3	29	Annur Mettupalayam ..	....	....	2,631	1,355	1,276
4	13	Ambodi	....	....	3,010	1,528	1,482
5	31	Oddarpalayam	....	....	3,437	1,735	1,702
6	55	Kunjapalli	....	....	3,101	1,556	1,545
7	12	Kanuvakkarai	....	....	2,471	1,228	1,243
8	53	Kariyampalayam ..	....	....	2,920	1,501	1,419
9	47	Kattampatti	....	....	2,492	1,269	1,223
10	45	Karaigoundanpalayam ..	....	....	4,699	2,436	2,263
11	33	Kuppanur	....	....	3,591	1,825	1,766
12	46	Kuppaipalayam	....	....	2,041	1,018	1,023
13	48	Kunnathur	....	....	2,474	1,269	1,205
14	50	Naranapuram	....	....	1,678	861	817
15	49	Pachapalayam ..	....	....	2,064	1,023	1,041
16	28	Pasur	....	....	2,789	1,412	1,377
17	52	Pilliyappanpalayam ..	....	....	2,566	1,283	1,283
18	32	Pogalur	....	....	3,678	1,886	1,792
19	51	Masagoundanchettipalayam	....	....	7,096	3,544	3,552
20	30	Vadakkalur	....	....	4,230	2,132	2,098
21	44	Vadavalli	....	....	3,248	1,631	1,617
				Total ..	74,540	37,769	36,771

AVANASHI PANCHAYAT UNION

Avanashi Taluk

Serial number	Location Code number	Name of panchayat	Date of formation	Location code/Units of 1961 census constituting the panchayats formed after 31st March 1960	Persons	Males	Females
(1)	(2)	(3)	(4)	(5)	(6)	(7)	(8)
		City Panchayats					
1	66	Avanashi	....	66. Avanashi (P)	9,796	4,996	4,800
				67. Avanashi (N.P). ..	115	54	61
		Village Panchayats					
1	62	Ayyampalayam	....	....	1,376	679	697
2	15	Alathur	....	....	4,285	2,174	2,111
3	71	Uppilipalayam	....	....	2,325	1,169	1,156
4	76	Kaniyampundi	....	....	1,280	654	626
5	70	Karavalur	....	....	2,459	1,256	1,203
6	58	Karumapalayam	....	....	986	466	520
7	26	Kanur	....	....	3,182	1,584	1,598
8	17	Kuttagam	....	....	2,533	1,247	1,286
9	64	Kuppandampalayam ..	....	....	1,702	850	852
10	59	Chinnaripalayam	....	....	1,870	912	958
11	68	Sembiyanallur	....	....	2,384	1,193	1,191
12	23	Cheyur (Seyur)	....	....	4,113	2,129	1,984
13	20	Thathanur	....	....	3,359	1,686	1,673
14	24	Thandakkaranpalayam ..	....	....	2,947	1,490	1,457
15	75	Thirumuruganpoondi ..	....	....	5,094	2,518	2,576
16	63	Thulukkamuthur	....	....	1,394	688	706
17	72	Thekkalur	....	....	4,302	2,117	2,185
18	60	Naduvacheri	....	....	1,410	716	694
19	69	Nambiyampalayam ..	....	....	3,697	1,835	1,862
20	65	Palangarai	....	....	4,325	2,201	2,124
21	22	Pappankulam	....	....	2,985	1,518	1,467
22	21	Punjathamaraikulam ..	....	....	1,457	749	708
23	73	Pudupalayam	....	....	4,157	2,095	2,062
24	19	Pulippar	....	....	1,946	1,007	939
25	14	Pongalur	....	....	2,687	1,354	1,333
26	18	Pattampalayam	....	....	1,585	824	761
27	16	Mangarasavalayaipalayam ..	....	....	1,915	1,000	915
28	25	Muriyandampalayam ..	....	....	3,019	1,533	1,486
29	56	Ramanathapuram	....	....	2,954	1,484	1,470
30	61	Vadugapalayam	....	....	2,532	1,275	1,257
31	57	Vettuvapalayam	....	....	2,029	1,009	1,020
32	74	Velayudampalayam ..	....	....	2,887	1,439	1,448
				Total ..	95,087	47,901	47,186

METTUPALAYAM (KARAMADAI) PANCHAYAT UNION

Serial number	*Location code number*	*Name of panchayat*	*Date of formation*	*Location code/Units of 1961 census constituting the panchayats formed after 31st March 1960*	*Persons*	*Males*	*Females*
(1)	(2)	(3)	(4)	(5)	(6)	(7)	(8)
			CITY PANCHAYATS	....			
1	36	Karamadai	....	....	11,649	6,046	5,603
2	6	Sirumugai	....	....	8,833	4,793	4,040
			VILLAGE PANCHAYATS				
1	9	Irumbarai	....	....	4,701	2,354	2,347
2	7	Iluppanatham	....	....	5,975	3,044	2,931
3	2	Odanthurai	26th December 1960	....	661	342	319
4	41	Kalampalayam	....	....	4,288	2,141	2,147
5	38	Kemmarampalayam ..	....	38. Kemmarampalayam ..	3,352	1,667	1,685
				83. Athikadavu	762	463	299
6	4	Chikkadasampalayam ..	....	....	2,995	1,501	1,494
7	43	Chikkarampalayam ..	....	....	5,133	2,605	2,528
8	10	Chinnakalipatti	....	....	2,914	1,522	1,392
9	37	Thekkampatti	....	....	6,487	3,265	3,222
10	40	Tholampalayam	....	....	4,681	2,332	2,349
11	1	Nellithurai	29th June 1960 ..	....	598	307	291
12	35	Belladai	....	....	4,099	2,073	2,026
13	34	Bellapalayam	....	....	4,883	2,532	2,351
14	42	Marudur	....	....	4,760	2,429	2,331
15	11	Muduthurai	....	....	3,728	1,901	1,827
16	39	Velliankadu	....	....	4,766	2,428	2,338
17	5	Jadayampalayam	....	....	3,847	1,965	1,882
				Total ..	89,112	45,710	43,402

6. Avanashi Taluk

Location Code number and name of village	Area in square miles	Occupied residential houses		Total number of persons enumerated			Scheduled Castes	
		Number of houses	Number of households	Total	Males	Females	Males	Females
(1)	(2)	(3)	(4)	(5)	(6)	(7)	(8)	(9)
1 Nellithurai, P. Rly. R. Pw. Riv. Ea. E. ..	3·72	143	145	598	307	291	47	45
2 Odanthurai, P.D.Mp. Rly. R. Pw. Riv. Ei. Ea. E.	4·77	170	171	661	342	319	45	29
4 Chikkadasampalayam, P. M. H. Tel. D. Hos. Mcw. Mp. Rly. R. Tel. S. Pw. Riv. Ei. Ea. E. Cs. B.	8·98	623	676	2,995	1,501	1,494	265	249
5 Jadayanapalayam, P. R. Pw. Tk. Ea. E. Cs.	6·87	739	752	3,847	1,965	1,882	213	193
6 Sirumugai, P. M. H. L. Mcw. R. Pw. Ei. Ea. E. Cs.	6·25	1,755	1,879	8,833	4,793	4,040	447	440
7 Illuppanatham, P. M. L. R. Pw. Tk. Ea. E. Cs.	7·59	1,046	1,132	5,975	3,044	2,931	589	540
8 Akkaraisengampalli, P. R. Pw. Ea. E. ..	5·38	610	659	3,284	1,653	1,631	253	264
9 Irumbarai, P. M. Mcw. R. S. Pw. Ea. E. Cs. ..	10·31	896	953	4,701	2,354	2,347	490	489
10 Chinnakkalipatti, P. M. R. Pw. Ea. E. Cs. ..	5·43	606	617	2,914	1,522	1,392	335	265
11 Muduthurai, P. R. Pw. Ea. E. Cs.	4·16	744	799	3,728	1,901	1,827	579	531
12 Kanuvakkarai, P. M. R. Pw. Ea. E. Cs. ..	4·75	465	491	2,471	1,228	1,243	403	400
13 Ambodi, P. M. R. Pw. Ea. E. Cs.	4·02	610	614	3,010	1,528	1,482	455	446
14 Pongalur, P. Mp. R. Pw. Ei. Cs.	4·48	568	577	2,687	1,354	1,333	249	229
15 Alathur, P. R. Pw. Cs.	5·70	740	921	4,285	2,174	2,111	493	461
16 Mangarasavalayapalayam, P. R. Pw. Cs. ..	3·61	415	417	1,915	1,000	915	228	197
17 Kuttagam, P. R.	6·64	530	558	2,533	1,247	1,286	147	143
18 Pattampalayam, P. R. Pw. Ei. Cs.	3·93	339	339	1,585	824	761	60	65
19 Pulippar, P. R.	3·32	456	456	1,946	1,007	939	161	146
20 Thathanur, P. R. Pw. Cs.	4·80	644	761	3,359	1,686	1,673	295	299
21 Punjathamaraikulam, P. R. Pw. Ei. ..	2·46	347	365	1,457	749	708	90	79
22 Pappankulam, P. R. Pw. Cs.	4·04	518	677	2,985	1,518	1,467	314	274
23 Cheyur (Sevur), P. M. L. Mcw. Pw. Ei. Cs. B.	3·94	750	866	4,113	2,129	1,984	657	574
24 Thandakkaranpalayam, P. R. Pw. Ei. Cs. ..	5·83	623	627	2,947	1,490	1,457	132	132
25 Muriyandampalayam, P. R. Pw. Ei. Cs. ..	4·86	625	652	3,019	1,533	1,486	327	328
26 Kanur, P. M. R. Pw. Ei. Cs.	5·14	649	686	3,182	1,584	1,598	440	469
27 Allappalayam, P. M. R. Pw. Ea. Cs. ..	3·74	444	465	2,156	1,064	1,092	227	251
28 Pasur, P. M. D. R. Pw. Ea. Cs.	3·64	591	598	2,789	1,412	1,377	203	214
29 Annurmettupalayam, P. R. Pw. Ea. E. Cs.	3·98	469	576	2,631	1,355	1,276	523	486
30 Vadakkalur, P. R. Pw. Ea. E. Cs.	4·77	822	838	4,230	2,132	2,098	424	380
31 Oddarpalayam, P. R. Tel. Pw. Ea. Cs. ..	4·73	732	733	3,437	1,735	1,702	202	208
32 Pagalur, P. L. D. Hos. R. Tel. Pw. Ea. Cs. ..	5·89	734	749	3,678	1,886	1,792	346	328
33 Kuppanur, P. M. R. Pw. Ea. E. Cs.	7·55	671	677	3,591	1,825	1,766	330	288
34 Bellapalayam, P. M. R. Pw. Ea. Cs. ..	5·75	914	961	4,883	2,532	2,351	528	394
35 Belladai, P. R. Pw. Tk. Ea. E. Cs.	5·47	763	777	4,099	2,073	2,026	364	341

37	Tekkampatti, P. M. L. Pw. Ea. E. Vh. ..	9·37	947	1,401	6,487	3,265	3,222	545	539
38	Kemmarampalayam, P. H. R. Pw. Ea. E. Vh.	10·72	674	693	3,352	1,667	1,685	211	217
39	Velliankadu, P. Rhc. Mp. R. Pw. Ea. Cs. ..	18·38	936	966	4,766	2,428	2,338	214	210
40	Tholampalayam, P. M. D. R. Pw. Ea. Cs. ..		805	1,000	4,681	2,332	2,349	254	238
41	Kalampalayam, P. M. H. Mcw. R. Pw. Ea. E. Cs.	4·50	799	883	4,288	2,141	2,147	254	245
42	Marudur, P. L. Rly. R. Pw. Ea. E. Cs. ..	11·21	876	970	4,760	2,429	2,331	240	229
43	Chikkarampalayam, P. Rly. R. Pw. Ei. Ea. E. Cs.	5·60	912	989	5,133	2,605	2,528	444	390
44	Vadavalli, P. M. H. L. D. Mp. R. Pw. Ea. Cs.	9·63	644	681	3,248	1,631	1,617	84	71
45	Karaigoundanpalayam, P. R. Pw. Ea. Cs. ..	8·26	911	918	4,699	2,436	2,263	278	262
46	Kuppaipalayam, P. R. Pw. Ea.	5·08	359	418	2,041	1,018	1,023	140	143
47	Kattampatti, P. M. R. Pw. Ea. Cs.	4·15	490	516	2,492	1,269	1,223	162	145
48	Kunnathur, P. M. L. R. Pw. Ea. Cs... ..	3·47	502	554	2,474	1,269	1,205	168	161
49	Pachapalayam, P. R. Pw. Ea. Cs.	2·81	421	459	2,064	1,023	1,041	216	207
50	Naranapuram, P. R. Pw. Ea. Cs.	3·52	246	396	1,678	861	817	131	122
51	Masagoundanchettipalayam, P. M. L. R. Pw. Ea. Cs.	10·51	1,265	1,438	7,096	3,544	3,552	228	223
52	Pilliyappanpalayam, P. M. R. Pw. Ea. Cs. ..	3·34	545	566	2,566	1,283	1,283	373	365
53	Kariyampalayam, P. M. R. Pw. Ea. Cs. ..	3·15	541	591	2,920	1,501	1,419	244	209
55	Kanjapalli, P. M. R. Pw. Ea. Cs.	5·65	592	665	3,101	1,556	1,545	204	209
56	Ramanathapuram, P. R. Pw. Ea. E. Cs. B.	6·43	681	689	2,954	1,484	1,470	124	125
57	Vettuvapalayam, P. R. Pw. Ea. E. Cs. ..	4·91	385	445	2,029	1,009	1,020	263	252
58	Karumapalayam, P. R. Pw. Ea. E	1·78	208	213	986	466	520	110	99
59	Chinnaripalayam, P. R. Pw. Ea. E. Cs. ..	2·47	411	411	1,870	912	958	180	190
60	Naduvacheri, P. R. Pw. Ea. E	2·96	328	328	1,410	716	694	21	19
61	Vadugapalayam, P. R. Pw. Ei.	3·91	542	586	2,532	1,275	1,257	123	109
62	Ayyampalayam, P. R. Pw. Ea. E. Cs. ..	2·49	285	331	1,376	679	697	75	86
63	Thulukkamuthur, P. R. Pw. Ea. E. Cs. ..	2·63	262	300	1,394	688	706	142	158
64	Kuppandampalayam, P. M. R. Pw. Ea. E. Cs.	2·95	319	371	1,702	850	852	161	190
65	Palangarai. P. L. R. Pw. Ea. E. Cs.	5·60	801	939	4,325	2,201	2,124	427	439
67	Avanashi, (N.P.)	2·83	22	26	115	54	61	..	..
68	Sembianallur, P. R. Pw. Ea. E. Cs.	2·70	472	505	2,384	1,193	1,191	208	203
69	Nambiyampalayam, P. R. Pw. Ea. E. Cs. ..	5·12	650	798	3,697	1,835	1,862	250	274
70	Karavalur, P. M. D. Rhc. Mcw. R. Pw. Ea. E, Cs. B.	4·63	479	576	2,459	1,256	1,203	117	95
71	Uppilipalayam, P. M. R. Pw. Ea. E. Cs...	5·51	489	526	2,325	1,169	1,156	77	76
72	Thekkalur, P. M. L. Rhc. Mcw. Mp. R. Pw. Ea. E. Cs.	8·23	713	988	4,302	2,117	2,185	395	388
73	Pudupalayam, P. Rly. R. Pw. Ea. E. Cs. ..	8·43	791	877	4,157	2,095	2,062	383	345
74	Velayudampalayam, P. R. Pw. Ea. E. Cs. ..	3·08	466	623	2,887	1,439	1,448	274	267
75	Rakkiyapalayam, P. R. Pw. Ei. Ea. E. Cs.	4·92	873	1,041	5,094	2,518	2,576	257	209
76	Kaniyampundi, P. Rly. R. Pw. Ea. Cs. ..	3,02	239	297	1,280	654	626	135	123
77	Kallar (R. F.)	..	2	2	3	2	1	..	..
78	Nellithorai (R, F.)	..	39	56	223	108	115	..	..
79	Pillur Slope (R. F.)	26·74	11	11	36	17	19	..	..
80	Unjalkaraikombai (R. F.)	..	6	6	24	13	11	..	..
81	Vilpillur Forest Settlement	..	12	12	53	27	26	..	..
82	Manicode (R. (F.)	..	5	5	17	11	6	11	6
83	Athikadavu (R. F.)	..	196	196	762	463	299	12	4
84	Gopanari (R. F.)	..	24	24	110	56	54	56	54
		407.19	43,927	48,450	228,876	116,012	112,864	19,053	18,073

6. AVANASHI TALUK—*contd.*

Location code number and name of village	Scheduled Tribes		Literate and educated persons		Total workers		A–I		A–II	
	Males	Females	Males	Females	Males	Females	Males	Females	Males	Females
	(10)	(11)	(12)	(13)	(14)	(15)	(16)	(17)	(18)	(19)
1 Nellithurai	67	8	103	29	198	49	74	13	38	4
2 Odanthurai	159	150	27	2	225	101	8	1	195	96
4 Chikkadasampalayam	104	99	506	167	1,008	459	447	162	172	54
5 Jadayanapalayam	18	17	795	266	1,302	447	662	105	44	2
6 Sirumugai	197	171	2,697	810	3,260	1,136	407	85	341	133
7 Illuppanatham	..	..	1,248	398	2,048	839	922	197	323	75
8 Akkaraisengampalli	..	..	589	146	1,234	659	827	365	256	167
9 Irumbarai	..	..	789	212	1,579	523	811	146	295	52
10 Chinnakkalipatti	..	..	330	73	1,074	297	676	157	235	74
11 Muduthurai	..	..	613	102	1,274	296	548	30	384	7
12 Kanuvakkarai	..	..	429	133	861	233	385	43	360	168
13 Ambodi	..	..	556	166	999	307	470	88	332	142
14 Pongalur	..	..	454	140	916	215	434	41	125	4
15 Alathur	..	..	729	181	1,426	435	749	91	115	35
16 Mangarasavalayapalayam	..	..	292	74	609	159	298	49	104	9
17 Kuttagam	..	..	334	31	878	726	602	376	104	112
18 Pattampalayam	..	..	159	12	576	283	337	119	59	25
19 Pulippar	..	..	177	16	736	379	363	220	69	7
20 Thathanur	..	..	455	86	1,116	750	530	201	113	48
21 Punjathamaraikulam	..	..	190	5	529	388	314	112	67	25
22 Pappankulam	..	..	395	35	1,057	517	592	237	191	46
23 Cheyur(Sevur)	..	..	771	268	1,309	664	565	306	74	18
24 Thandakkaranpalayam	..	..	413	125	984	752	551	391	118	28
25 Muriyandampalayam	..	..	397	57	1,070	538	620	194	138	55
26 Kanur	..	..	562	152	999	550	591	288	166	40
27 Allappalayam	..	..	435	89	652	130	359	26	110	15
28 Pasur	..	..	398	83	875	407	430	183	54	41
29 Annurmettupalayam	..	..	399	99	903	220	457	47	154	96
30 Vadakkalur	..	..	872	202	1,414	733	485	120	202	78
31 Oddarpalayam	..	..	540	78	1,160	723	560	300	260	292
32 Pagalur	..	..	481	96	1,223	278	670	37	82	11
33 Kuppanur	4	6	595	146	1,244	524	818	198	301	257
34 Bellapalayam	..	..	1,024	219	1,687	850	588	290	312	173
35 Belledai	..	..	618	175	1,279	456	666	200	334	136

37	Tekkampatti	8	7	999	281	2,025	913	812	209	575	241
38	Kemmarampalayam	48	44	479	107	1,082	736	617	345	269	268
39	Velliankadu	299	228	698	161	1,483	834	862	520	144	13
40	Tholampalayam	874	839	676	189	1,500	1,140	864	614	332	283
41	Kalampalayam	..	..	847	337	1,345	735	607	263	295	151
42	Marudur	17	20	775	237	1,611	543	866	128	337	80
43	Chikkarampalayam	..	..	884	292	1,619	681	767	254	325	159
44	Vadavalli	..	..	564	130	1,034	373	615	153	198	116
45	Karaigoundanpalayam	..	..	869	167	1,642	740	891	261	216	86
46	Kuppaipalayam	..	..	264	78	648	166	400	27	173	120
47	Kattampatti	..	..	595	133	834	355	327	56	218	152
48	Kunnathur	..	..	497	139	793	319	218	27	91	19
49	Pachapalayam	..	..	494	105	683	161	372	47	100	49
50	Naranapuram	..	..	360	66	556	278	339	140	126	86
51	Masagoundanchettipalayam	..	..	1,274	184	2,288	1,074	1,117	340	320	190
52	Pilliyappanpalayam	..	..	408	148	861	543	340	188	327	294
53	Kariyampalayam	..	..	475	89	992	703	268	166	126	63
55	Kanjapalli	..	..	464	99	1,041	586	436	170	158	106
56	Ramanathapuram	..	..	436	59	1,048	861	551	359	253	293
57	Vettuvapalayam	..	..	316	37	698	383	409	131	99	64
58	Karumapalayam	..	..	185	16	320	79	127	4	152	58
59	Chinnaripalayam	..	..	297	62	546	240	195	44	124	30
60	Naduvacheri	..	..	261	45	446	271	233	91	95	40
61	Vadugapalayam	..	..	301	30	891	589	561	139	97	12
62	Ayyampalayam	..	..	124	16	491	445	277	25	86	58
63	Thulukkamuthur	..	..	183	14	455	340	284	85	98	90
64	Kuppandampalayam	..	..	160	16	590	310	290	15	146	67
65	Palangarai	..	..	803	168	1,376	683	433	171	103	75
67	Avanashi, (N. P.)	..	..	17	1	36	10	25	4	..	..
68	Sembianallur	..	..	370	32	772	592	254	159	99	87
69	Nambiyampalayam	..	..	629	97	1,166	500	647	164	139	69
70	Karavalur	..	..	322	101	769	467	356	116	121	131
71	Uppilipalayam	..	..	526	91	809	530	449	245	183	140
72	Thekkalur	1,722	1,797	592	88	1,388	862	776	354	121	911
73	Pudupalayam	..	..	660	124	1,395	738	710	305	331	238
74	Velayudampalayam	..	..	442	79	866	443	252	63	137	60
75	Rakkiyapalayam	..	..	1,105	273	1,527	725	210	21	32	..
76	Kaniyampundi	..	..	243	4	425	208	155	31	138	102
77	Kallar (R. F.)	1	1	..	..	2	..	..	..	..	..
78	Nellithorai (R. F.)	108	115	4	..	73	49	70	49	..	..
79	Pillur Slope (R. F.)	17	19	1	..	10	2	10	2	..	..
80	Unjalkaraikombai (R. F.)	13	11	3	..	7	..	7	..	..	..
81	Vilpillur Forest Settlement	27	26	5	..	14	..	14	..	..	..
82	Manicode (R. F.)	..	..	2	..	8	1	8	1	..	..
83	Athikadavu (R. F.)	..	..	241	49	354	76	..	..	1	..
84	Gopanari (R. F.)	..	..	..	..	37	23	37	23	..	..
		3,683	3,558	39,222	9,217	76,260	36,330	35,874	11,927	13,110	6,784

6. AVANASHI TALUK—*contd.*

Location Code number and name of village	A-III		A-IV		A-V		A-VI		A-VII	
	Males	Females	Males	Females	Males	Females	Males	Females	Males	Females
	(20)	(21)	(22)	(23)	(24)	(25)	(26)	(27)	(28)	(29)
1 Nellithurai	4	..	10	5	1	..	6	..	4	1
2 Odanthurai	4	..	8	3	..	..	1	1	2	..
4 Chikkadasampalayam	22	4	31	21	36	2	7	1	17	5
5 Jadayanapalayam	24	15	242	194	33	..	5	..	14	4
6 Sirumugai	127	30	832	529	1,051	128	53	30	104	35
7 Illuppanatham	58	26	333	265	78	51	50	13	27	8
8 Akkaraisengampalli	..	..	53	33	5	..	21	13	10	4
9 Irumbarai	74	15	81	108	100	78	16	2	22	19
10 Chinnakkalipatti	32	30	29	3	15	13	13	..	17	7
11 Muduthurai	11	8	140	93	21	11	21	..	16	27
12 Kanuvakkarai	18	11	25	7	3	..	36	..	7	1
13 Ambodi	28	42	16	6	5	..	19	..	39	5
14 Pongalur	2	1	61	42	20	2	41	..	6	10
15 Alathur	9	4	140	119	16	1	28	1	2	1
16 Mangarasavalayapalayam	..	..	90	57	6	1	3	..	3	1
17 Kuttagam	14	14	65	114	7	..	23	4	5	5
18 Pattampalayam	10	4	70	87	3	..	1	1	1	..
19 Pulippar	18	3	56	10	..	..	..	..	3	..
20 Thathanur	5	3	228	297	12	..	..	..	29	19
21 Punjathamaraikulam	..	..	61	204	2	..	5	..	17	5
22 Pappankulam	21	4	50	128	7	..	64	2	51	28
23 Cheyur (Sevur)	11	2	51	109	31	2	11	2	105	27
24 Thandakkaranpalayam	2	4	95	134	7	..	9	4	9	7
25 Muriyandampalayam	40	27	48	71	8	2	6	..	21	1
26 Kanur	12	9	65	53	6	..	7	..	12	3
27 Allappalayam	..	..	9	4	8	1	8	..	8	3
28 Pasur	12	12	54	22	6	1	90	6	14	8
29 Annurmettupalayam	..	1	7	2	22	..	15	5	7	6
30 Vadakkalur	21	4	344	316	44	13	5	2	51	13
31 Oddarpalayam	8	5	69	40	53	36	14	1	102	22
32 Pagalur	1	1	19	1	45	6	45	2	22	5
33 Kuppanur	11	2	12	21	10	..	6	..	2	1
34 Bellapalayam	60	27	377	215	128	30	29	16	51	22
35 Belladai	1	..	10	8	100	..	2	..	12	17

37	Tekkampatti	53	18	30	21	46	1	18	2	42	30
38	Kemmarampalayam	32	4	39	10	10	..	17	4	14	8
39	Velliankadu	25	9	36	3	32	2	53	12	33	17
40	Tholampalayam	19	3	167	89	3	1	9	..	19	14
41	Kalampalayam	20	11	58	39	44	24	65	8	46	11
42	Marudur	27	12	40	7	33	..	16	4	26	12
43	Chikkarampalayam	20	1	124	106	74	20	20	2	36	15
44	Vadavalli	20	11	40	25	12	1	55	8	15	10
45	Karaigoundanpalayam	60	55	105	71	15	5	..	..	38	18
46	Kuppaipalayam	..	1	25	7	7	1	7	2	14	3
47	Kattampatti	2	..	62	24	20	..	3	..	23	7
48	Kunnathur	14	5	30	16	40	..	9	..	49	12
49	Pachapalayam	21	9	2	2	34	..	6	..	20	2
50	Naranapuram	7	10	34	36	16	..	1	..	4	..
51	Masagoundanchettipalayam	8	3	57	16	53	2	2	..	100	34
52	Pilliyappanpalayam	17	11	61	5	19	..	27	3	27	17
53	Kariyampalayam	29	28	286	246	13	..	31	8	28	12
55	Kanjapalli	31	28	143	142	40	10	71	15	17	15
56	Ramanathapuram	41	18	42	84	18	..	14	2	32	4
57	Vettuvapalayam	2	2	26	133	4	..	17	1	10	9
58	Karumapalayam	..	..	7	13	3	..	1	..	5	2
59	Chinnaripalayam	28	29	39	53	23	32	37	3	40	2
60	Naduvacheri	4	7	28	112	5	..	20	6	14	3
61	Vadugapalayam	7	..	96	380	16	..	..	..	20	4
62	Ayyampalayam	..	..	91	347	..	..	4	..	..	1
63	Thulukkamuthur	2	4	54	144	1	..	..	..	4	10
64	Kuppandampalayam	31	5	64	209	18	6	1	..	11	4
65	Palangarai	38	24	299	219	90	11	36	2	25	5
67	Avanashi (N. P.)	..	..	2	1	2	..	..	..	2	..
68	Sembianallur	55	21	64	114	26	28	19	1	45	45
69	Nambiyampalayam	13	8	117	135	10	3	8	1	50	15
70	Karavalur	20	13	50	119	18	..	10	..	66	24
71	Uppilipalayam	3	2	130	110	6	..	1	..	12	5
72	Thekkalur	6	6	160	165	13	1	21	2	12	2
73	Pudupalayam	23	20	105	92	48	9	26	4	27	6
74	Velayudampalayam	7	3	131	170	36	8	25	6	82	35
75	Rakkiyapalayam	2	..	520	514	312	28	22	3	140	28
76	Kaniyampundi	6	1	41	60	23	1	..	..	4	3
77	Kallar (R. F.)	2	..	..	..	..	..	..	..	..	..
78	Nellithorai (R. F.)	..	..	..	..	..	..	1	..	..	..
79	Pillur Slope (R. F.)	..	..	..	..	..	..	..	..	..	..
80	Unjalkaraikombai (R.F.)	..	..	..	..	..	..	..	..	..	..
81	Vilpillur Forest Settlement	..	..	..	..	..	..	..	..	..	..
82	Manicode (R. F.)	..	..	..	..	..	..	..	..	..	..
83	Athikadavu (R. F.)	..	..	2	..	1	..	7	..	12	..
84	Gopanari (R.F.)	..	..	..	..	..	..	..	..	..	..
		13,55		7,188	7,360	3,074	572	1,340	206	1,976	770

6. AVANASHI TALUK—*contd.*

Location Code number and name of village	A-VIII		A-IX		B-X		Name of panchayat in which it is now included with date of inclusion with other components, if any
	Males	Females	Males	Females	Males	Females	
	(30)	(31)	(32)	(33)	(34)	(35)	(36)
1 Nellithurai	3	..	58	26	109	242	Nellithurai (P) 29th June 1960. Entire Revenue village excluding S. Nos. 452, 453 and 454 in forest area Railway properties.
2 Odanthurai	1	..	6	..	117	218	Odanthurai (P) (entire Revenue village excluding S. Nos. included in Mettupalayam Municipal limits and Central Government properties) 26th December 1960.
4 Chikkadasampalayam	19	..	257	210	493	1,035	....
5 Jadayanapalayam	3	..	275	127	663	1,435	....
6 Sirumugai	19	..	326	166	1,533	2,904	....
7 Illuppanatham	12	..	245	204	996	2,092	....
8 Akkaraisengampalli	..	..	62	77	419	972	....
9 Irumbarai	4	..	176	103	775	1,824	....
10 Chinnakkalipatti	3	..	54	13	448	1,095	....
11 Muduthurai	..	..	133	120	627	1,531	....
12 Kanuvakkarai	..	..	27	3	367	1,010	....
13 Ambodi	1	..	89	24	529	1,175	....
14 Pongalur	2	..	225	115	438	1,118	....
15 Alathur	1	..	366	183	748	1,676	....
16 Mangarasavalayapalayam	..	..	105	42	391	756	....
17 Kuttagam	..	..	58	101	369	560	....
18 Pattampalayam	1	..	94	47	248	478	....
19 Pulippar	..	..	227	139	271	560	....
20 Thathanur	3	..	196	182	570	923	....
21 Punjathamaraikulam	..	..	62	42	220	320	....
22 Pappankulam	1	..	80	71	461	950	....
23 Cheyur (Sevur)	9	..	452	198	820	1,320	....
24 Thandakkaranpalayam	1	..	192	184	506	705	....
25 Muriyandampalayam	5	..	184	182	463	948	....
26 Kanur	2	..	138	157	585	1,048	....
27 Allappalayam	..	..	150	81	412	962	....
28 Pasur	2	..	213	134	537	970	....
29 Annurmettupalayam	1	..	240	63	452	1,056	....
30 Vadakkalur	4	..	258	193	718	1,365	....
31 Oddarpalayam	26	..	68	21	575	979	....
32 Pagalur	2	..	237	215	663	1,514	....
33 Kuppanur	1	..	83	45	581	1,242	....
34 Bellapalayam	3	..	139	77	845	1,501	....
35 Belladai	4	..	150	95	794	1,570	....

37 Tekkampatti	12	..	437	391	1,240	2,309	....
38 Kemmarampalayam	..	..	84	97	585	949	....
39 Velliankadu	8	..	290	258	945	1,504	....
40 Tholampalayam	2	..	85	136	832	1,209	....
41 Kalampalayam	6	..	204	228	796	1,412	....
42 Marudur	6	..	260	300	818	1,788	....
43 Chikkarampalayam	15	..	238	124	986	1,847	....
44 Vadavalli	3	1	76	48	597	1,244	....
45 Karaigoundanpalayam	8	..	309	244	794	1,523	....
46 Kuppaipalayam	..	..	22	5	370	857	....
47 Kattampatti	1	..	178	116	435	868	....
48 Kunnathur	14	..	328	240	476	886	....
49 Pachapalayam	1	..	127	52	340	880	....
50 Naranapuram	..	..	29	6	305	539	....
51 Masagoundanchettipalayam	1	..	630	489	1,256	2,478	....
52 Pilliyappanpalayam	..	..	43	25	422	740	....
53 Kariyampalayam	2	..	211	180	509	716	....
55 Kanjapalli	4	..	141	100	515	959	....
56 Ramanathapuram	1	..	96	101	436	609	....
57 Vettuvapalayam	2	..	129	43	311	637	....
58 Karumapalayam	..	..	25	2	146	441	....
59 Chinnaripalayam	1	..	59	47	366	718	....
60 Naduvacheri	..	..	47	12	270	423	....
61 Vadugapalayam	..	..	94	54	384	668	....
62 Ayyampalayam	..	..	33	14	188	252	....
63 Thulukkamuthur	..	..	12	7	233	366	....
64 Kuppandampalayam	1	..	28	4	260	542	....
65 Palangarai	10	..	342	176	825	1,441	....
67 Avanashi, (N. P.)	..	..	5	5	18	51	Avanashi (P) merged with L.C. No. 66.
68 Sembianallur	23	..	187	137	421	599	....
69 Nambiyampalayam	7	..	175	105	669	1,362	....
70 Karavalur	5	..	123	64	487	736	....
71 Uppilipalayam	1	..	24	28	360	626	....
72 Thekkalur	5	..	274	213	729	1,323	....
73 Pudupalayam	31	..	94	64	700	1,324	....
74 Velayudampalayam	26	..	170	98	573	1,005	....
75 Rakkiyapalayam	9	..	280	131	991	1,851	....
76 Kaniyampund	8	..	50	10	229	418	....
77 Kallar (R. F.)	..	..	..	..	..	1	....
78 Nellithorai (R. F.)	..	..	2	..	35	66	....
79 Pillur Slope (R. F.)	..	..	..	..	7	17	....
80 Unjalkaraikombai (R.F.)	..	..	..	..	6	11	....
81 Vilpillur Forest Settlement	..	..	..	..	13	26	....
82 Manicode (R. F.)	..	..	..	..	3	5	....
83 Athikadavu (R. F.)	..	..	331	76	109	223	....
84 Gopanari (R. F.)	..	..	..	..	19	31	....
	346	1	11,997	8,070	39,752	76,534	....

6. AVANASHI TALUK—*contd.*

Location Code number and name of town	*Area in square miles*	*Occupied residential houses*		*Total number of persons enumerated*			*Scheduled castes*	
		Number of houses	*Number of households*	*Total*	*Males*	*Females*	*Males*	*Females*
(1)	(2)	(3)	(4)	(5)	(6)	(7)	(8)	(9)
3 METTUPALAYAM—(M) P.M. H. T. L. D. Hos. Mcw. Mp. Rly. R. Pt. Tel. S. Pw. Riv. Ei. Ea. E. Cs. B.								
Ward 1—E.B. 1		60	115	541	271	270	..	..
E.B. 2		88	135	619	287	332	..	..
E.B. 3		82	85	415	207	208	..	..
E.B. 4		63	171	837	425	412	219	216
Total		**293**	**506**	**2,412**	**1,190**	**1,222**	**219**	**216**
Ward 2—E.B. 5		96	96	474	247	227	..	..
E.B. 6		51	59	264	136	128	..	..
E.B. 7		96	136	602	309	293	116	125
E.B. 8		128	160	763	368	395	137	275
E.B. 9		100	168	774	393	381	..	..
Total		**471**	**619**	**2,877**	**1,453**	**1,424**	**253**	**400**
Ward 3—E.B. 10		107	124	590	296	294	5	10
E.B. 11		82	101	488	242	246	2	3
E.B. 12		96	125	576	274	302	104	121
E.B. 13		106	123	624	300	324	3	2
E.B. 14		105	156	775	375	400	..	..
Total		**496**	**629**	**3,053**	**1,487**	**1,566**	**114**	**136**
Ward 4—E.B. 15		114	143	673	351	322	147	144
E.B. 16		129	177	868	413	455	330	342
Total		**243**	**320**	**1,541**	**764**	**777**	**477**	**486**
Ward 5—E.B. 17		103	105	491	242	249	..	..
E.B. 18		85	111	550	280	270	..	..
E.B. 19		88	115	536	287	249	35	37
Total		**276**	**331**	**1,577**	**809**	**768**	**35**	**37**

Ward 6—E.B. 20	65	86	474	254	220	2	2
E.B. 21	58	64	294	140	154	..	..
E.B. 22	73	76	410	208	202	3	..
E.B. 23	69	77	375	187	188	..	..
Total	**265**	**303**	**1,553**	**789**	**764**	**5**	**2**
Ward 7—E.B. 24	72	111	504	247	257	..	..
E.B. 25	99	107	496	244	252	..	..
E.B. 26	66	86	466	238	228	7	6
E.B. 27	80	113	602	298	304	..	..
E.B. 28	108	156	656	330	326	198	186
Total	**425**	**573**	**2,724**	**1,357**	**1,367**	**205**	**192**
Ward 8—E.B. 29	104	104	546	260	286	..	..
E.B. 30	106	127	687	332	355	30	32
E.B. 31	103	103	540	274	266	2	7
E.B. 32	108	108	425	207	218	8	10
E.B. 33	106	106	414	209	205	..	..
E.B. 34	84	106	415	205	210	97	99
Total	**611**	**654**	**3,027**	**1,487**	**1,540**	**137**	**148**
Ward 9—E.B. 35	136	136	633	396	237	..	..
E.B. 36	102	121	602	296	306	..	..
Total	**238**	**257**	**1,235**	**692**	**543**	..	..
Ward 10—E.B. 37	81	85	394	208	186	..	..
E.B. 38	86	196	844	450	394	151	143
E.B. 39	96	113	481	236	245	13	14
Total	**263**	**394**	**1,719**	**894**	**825**	**164**	**157**
Ward 11—E.B. 40	94	107	610	338	272	5	2
Ward 12—E.B. 41	144	144	620	292	328	..	..
E.B. 42	58	60	290	151	139	..	..
E.B. 43	73	81	439	236	203	..	..
Total ..	**275**	**285**	**1,349**	**679**	**670**	..	..

6. AVANASHI TALUK—*contd.*

Locaion Code number and name of town	Scheduled Tribes		Literate and educated persons		Total workers		A-I		A-II	
	Males	Females	Males	Females	Males	Females	Males	Females	Males	Females
	(10)	(11)	(12)	(13)	(14)	(15)	(16)	(17)	(18)	(19)
3 METTUPALAYAM (M)—*contd.*										
Ward 1—E.B. 1	..	..	144	67	162	52	20	..	2	..
E.B. 2	..	..	125	65	169	72	28	2	12	15
E.B. 3	..	..	63	15	120	17	8	..	..	
E.B. 4	..	..	91	28	262	145	25	..	..	..
Total	..	..	**423**	**175**	**713**	**286**	**81**	**2**	**14**	**15**
Ward 2—E.B. 5	..	..	168	70	122	33	25	4	2	..
E.B. 6	..	..	100	43	72	18	1	..	..	..
E.B. 7	..	..	152	67	202	87	7	..	2	..
E.B. 8	..	..	80	25	193	97	1	..	17	8
E.B. 9	..	..	188	128	217	45	1	1	3	..
Total	..	..	**688**	**333**	**806**	**280**	**35**	**5**	**24**	**8**
Ward 3—E.B. 10	..	..	141	46	155	72	21	12	42	7
E.B. 11	..	..	121	50	133	66	8	4	8	7
E.B. 12	..	..	104	31	155	71	14	3	..	..
E.B. 13	..	..	179	89	160	60	20	4	7	..
E.B. 14	..	..	231	138	216	69	16	..	11	4
Total	..	..	**776**	**354**	**819**	**338**	**79**	**22**	**68**	**18**
Ward 4—E.B. 15	..	..	144	57	181	50	2	2	..	..
E.B. 16	..	..	176	72	231	141	1	..	..	..
Total	..	..	**320**	**129**	**412**	**191**	**3**	**2**	..	..
Ward 5—E.B. 17	..	..	187	114	137	5	..	..	..	..
E.B. 18	..	..	202	110	145	17	3	1	..	..
E.B. 19	..	..	162	92	170	44	5	..	..	..
Total	..	..	**551**	**316**	**452**	**66**	**8**	**1**	..	..

Ward 6—E.B. 20	194	108	140	16	2	..	..	..
E.B. 21	96	51	83	29	1	..	..	..
E.B. 22	145	101	102	43	1	1	..	..
E.B. 23	123	63	92	26	1	..	..	..
Total	**558**	**323**	**417**	**114**	**5**	**1**	..	..
Ward 7—E.B. 24	165	96	138	29	1	..	..	..
E.B. 25	177	60	142	28	9	..	4	3
E.B. 26	170	84	129	15	..	..	1	..
E.B. 27	206	77	147	14	3	..	1	..
E.B. 28	103	35	163	91	1	..	6	..
Total	**821**	**352**	**719**	**177**	**14**	..	**12**	**3**
Ward 8—E.B. 29	151	53	141	15	12	..	1	..
E.B. 30	224	100	171	22	..	..	..	..
E.B. 31	164	45	146	23	3	1	..	..
E.B. 32	79	15	122	42	2	..	..	..
E.B. 33	48	10	143	95	5	..	1	..
E.B. 34	53	23	121	70	2	..	1	..
Total	**719**	**246**	**844**	**267**	**24**	**1**	**3**	..
Ward 9—E.B. 35	243	84	283	47	3	..	1	..
E.B. 36	205	127	146	25	..	..	..	..
Total	**448**	**211**	**429**	**72**	**3**	..	**1**	..
Ward 10—E.B. 37	114	54	122	19	2	..	..	..
E.B. 38	154	63	277	103	14	4	94	19
E.B. 39	126	48	140	17	1	..	..	..
Total	**394**	**165**	**539**	**139**	**17**	**4**	**94**	**19**
Ward 11—E.B. 40	268	140	206	13		..	..	..
Ward 12—E.B. 41	174	105	168	73	6	..	..	..
E.B. 42	97	55	79	11	4	..	..	..
E.B. 43	170	97	133	23	3	..	..	..
Total	**441**	**257**	**380**	**107**	**13**	..	..	..

6. AVANASHI TALUK—*contd.*

Location Code number and name of town	*A-III*		*A-IV*		*A-V*		*A-VI*		*A-VII*	
	Males	*Females*	*Males*	*Females*	*Males*	*Females*	*Males*	*Females*	*Males*	*Females*
	(20)	(21)	(22)	(23)	(24)	(25)	(26)	(27)	(28)	(29)
3 METTUPALAYAM (M)—*contd.*										
Ward 1—E.B. 1	24	10	3	...	37	3	4	17	34	6
E.B. 2	6	...	12	...	14	5	25	21	25	3
E.B. 3	12	..	...	...	12	..	26	3	5	3
E.B. 4	2	..	1	1	16	..	16	..	15	2
Total ..	44	10	16	1	79	8	71	41	79	14
Ward 2—E.B. 5	3	...	...	...	17	1	2	...	30	1
E.B. 6	..	...	..	..	13	..	2	..	10	1
E.B. 7	12	5	..	2	39	1	3	5	27	9
E.B. 8	69	72	..	..	12	1	21	3	16	10
E.B. 9	10	..	..	..	44	..	45	10	25	6
Total ..	94	77	..	2	125	3	73	18	108	27
Ward 3—E.B. 10	11	32	2	6	15	..	3	4	29	7
E.B. 11	23	41	...	..	21	2	1	1	38	2
E.B. 12	6	...	...	...	16	..	16	3	20	3
E.B. 13	22	38	...	...	21	1	11	2	40	5
E.B. 14	6	4	..	5	30	1	6	7	55	8
Total ..	68	115	2	11	103	4	37	17	182	25
Ward 4—E.B. 15	..	...	3	1	48	..	3	..	56	3
E.B. 16	..	1	29	13	72	1	13	8	28	15
Total ...	...	1	32	14	120	1	16	8	84	18
Ward 5—E.B. 17	..	...	2	...	24	..	2	...	65	1
E.B. 18	3	4	...	...	21	..	8	1	48	3
E.B. 19	1	2	..	..	24	2	..	..	35	4
Total ..	4	6	2	..	69	2	10	1	148	8

Ward 6—E.B. 20	..	..	..	4	..	1	1	27	1	1	..	38	4
E.B. 21	..	..	..	..	..	19	9	13	4	1	..	25	8
E.B. 22	..	..	..	..	..	28	40	11	..	..	..	16	..
E.B. 23	..	..	..	3	2	1	4	15	1	2	..	37	5
		Total	..	7	2	49	54	66	6	4	..	116	17
Ward 7—E.B. 24	..	..	..	3	..	1	..	26	..	10	..	33	4
E.B. 25	..	..	..	8	..	..	1	18	..	12	8	60	6
E.B. 26	..	..	..	3	..	1	2	16	..	3	..	79	4
E.B. 2	..	..	..	5	..	..	..	27	1	..	..	74	6
E.B. 28		..	..	4	3	2	1	10	..	..	..	17	5
		Total	..	23	3	4	4	97	1	25	8	263	25
Ward 8—E.B. 29	..	..	..	..	..	1	2	10	1	1	..	63	5
E.B. 30	..	..	..	5	..	..	..	16	..	1	..	81	1
E.B. 31	..	..	..	7	..	..	..	20	..	2	..	68	3
E.B. 32	..	..	..	9	..	20	6	26	4	1	..	23	6
E.B. 33	..	..	..	7	..	..	..	6	2	6	1	9	1
E.B. 34	..	..	..	2	..	3	3	6	1	1	..	20	..
		Total	..	30	..	24	11	84	8	12	1	264	16
Ward 9—E.B. 35	..	..	..	..	..	1	..	37	4	1	1	67	1
E.B. 36	..	..	..	1	..	1	..	24	3	..	..	61	110
		Total	..	1	..	2	..	61	7	1	1	128	21
Ward 10—E.B. 37	..	..	..	8	..	24	14	16	2	..	..	17	2
E.B. 38	..	..	..	45	9	4	6	27	2	..	..	22	9
E.B. 39	..	..	..	2	4	4	..	20	..	..	..	18	2
		Total	..	55	13	32	20	63	4	..	..	57	13
Ward 11—E.B. 40	..	..	..	3	..	..	..	19	1	2	1	71	1
Ward 12—E.B. 41	..	..	..	8	2	..	..	23	1	12	..	29	10
E.B. 42	..	..	..	7	..	..	..	16	..	2	..	16	2
E.B. 43	..	..	..	9	..	..	..	27	1	1	..	42	5
		Total	..	24	2	..	..	66	2	15	..	87	17

6. AVANASHI TALUK—*contd.*

Location Code number and name of town	*A-VIII*		*A-IX*		*B-X*		*Name of Panchayat in which it is now included with date of inclusion with other components if any.*
	Males	*Females*	*Males*	*Females*	*Males*	*Females*	
	(30)	(31)	(32)	(33)	(34)	(35)	(36)
3 METTUPALAYAM (M)—*contd*							
Ward 1—E.B. 1	13	..	25	16	109	218	....
E.B. 2	12	1	35	25	118	260	....
E.B. 3	5	..	52	11	87	191	....
E.B. 4	13	..	174	142	163	267	....
Total ..	43	1	286	194	477	936	
Ward 2—E.B. 5	9	..	34	27	125	194	....
E.B. 6	16	..	30	17	64	110	....
E.B. 7	23	..	89	65	107	206	....
E.B. 8	36	..	21	3	175	298	....
E.B. 9	27	..	62	28	176	336	....
Total ..	111	..	236	140	647	1,144	
Ward 3—E.B. 10	17	..	15	4	141	222	....
E.B. 11	11	..	23	9	109	180	....
E.B. 12	11	..	72	62	119	231	....
E.B. 13	19	2	20	8	140	264	....
E.B. 14	27	..	65	40	159	331	....
Total ..	85	2	195	123	668	1,228	
Ward 4—E.B. 15	7	..	62	44	170	272	....
E.B. 16	24	..	64	103	182	314	....
Total ..	31	..	126	147	352	586	
Ward 5—E.B. 17	27	..	17	4	105	244	....
E.B. 18	32	..	30	8	135	253	....
E.B. 19	41	..	64	36	117	205	....
Total ..	100	..	111	48	357	702	

Ward 6—E.B. 20	20	1	47	9	114	204	....
E.B. 21	13	..	11	8	57	125	....
E.B. 22	6	..	40	2	106	159	....
E.B. 23	18	..	15	14	95	162	....
Total ..	**57**	**1**	**113**	**33**	**372**	**650**	
Ward 7—E.B. 24	24	..	40	25	109	228	....
E.B. 25	12	..	19	10	102	224	....
E.B. 26	4	..	22	9	109	213	....
E.B. 27	18	..	19	7	151	290	....
E.B. 28	13	..	110	82	167	235	....
Total ..	**71**	..	**210**	**133**	**638**	**1,190**	
Ward 8—E.B. 29	30	..	23	7	119	271	....
E.B. 30	26	..	42	21	161	333	....
E.B. 31	13	..	33	19	128	243	....
E.B. 32	11	..	30	26	85	176	....
E.B. 33	5		104	91	66	110	....
E.B. 34	3	..	83	66	84	140	....
Total ..	**88**	..	**315**	**230**	**643**	**1,273**	
Ward 9—E.B. 35	16	..	157	32	113	190	....
E.B. 36	24	..	35	11	150	281	....
Total ..	**40**	..	**192**	**43**	**263**	**471**	
Ward 10—E.B. 37	18	..	37	1	86	167	....
E.B. 38	25	..	46	54	173	291	....
E.B. 39	35	..	60	11	96	228	....
Total ..	**78**	..	**143**	**66**	**355**	**686**	
Ward 11—E.B. 40	17	..	93	10	132	259	....
Ward 12—E.B. 41	9	..	81	60	124	255	....
E.B. 42	11	..	23	9	72	128	....
E.B. 43	13	..	38	17	103	180	
	33	..	**142**	**86**	**299**	**563**	

6. AVANASHI TALUK—*contd.*

Location code number and name of town	*Area in square miles*	*Occupied residential houses*		*Total number of persons enumerated*			*Scheduled Castes*	
		Number of houses	*Number of households*	*Total*	*Males*	*Females*	*Males*	*Females*
(1)	(2)	(3)	(4)	(5)	(6)	(7)	(8)	(9)
3 METTUPALAYAM (M)—*contd.*								
Ward 13—E.B. 44	..	62	77	359	199	160	3	2
E.B. 45	..	71	141	585	293	292	1	1
E.B. 46	..	77	91	421	216	205	..	..
E.B. 47	..	58	90	416	224	192	..	..
Total	..	**268**	**399**	**1,781**	**932**	**849**	**4**	**3**
Ward 14—E.B. 48	..	113	136	626	328	298	..	..
E.B. 49	..	113	113	490	237	253	1	1
E.B. 50	..	119	151	727	386	341	2	3
Total	..	**345**	**400**	**1,843**	**951**	**892**	**3**	**4**
Ward 15—E.B. 51	..	103	126	655	311	344	117	135
E.B. 52	..	106	126	626	319	307	62	43
E.B. 53	..	101	105	508	272	236	19	20
E.B. 54	..	97	113	444	246	198	..	..
E.B. 55	..	75	94	423	217	206	2	2
E.B. 56	..	102	143	642	292	350	21	16
E.B. 57	..	136	155	671	323	348	4	1
E.B. 58	..	93	199	614	320	294	..	..
E.B. 59	..	115	210	822	430	392	65	48
E.B. 60	..	96	113	571	291	280	..	..
E.B. 61	..	99	138	580	296	284	..	..
E.B. 62	..	85	112	521	267	254	..	..
Total	..	**1,208**	**1,634**	**7,077**	**3,584**	**3,493**	**290**	**265**
Ward 16—E.B. 63	..	159	187	896	470	426	186	187
E.B. 64	..	99	103	487	249	238	..	..
E.B. 65	..	117	148	735	384	351	28	29
Total	..	**375**	**438**	**2,118**	**1,103**	**1,015**	**214**	**216**
Town Total	..	**6,146**	**7,849**	**36,496**	**18,509**	**17,987**	**2,125**	**2,264**

Ward 1—E.B. 174	..	..	..	65	110	584	313	271	13	2
E.B. 175	..	..	..	58	92	392	203	189	2	3
E.B. 190	..	..	..	121	121	586	298	288	99	97
Total	..			244	323	1,562	814	748	114	102
Ward 2—E.B. 176	..	..	..	75	124	620	311	309	16	10
E.B. 177	..	..	..	49	51	271	133	138	..	..
E.B. 191	..	..	..	97	99	479	238	241	..	..
Total	..			221	274	1,370	682	688	16	10
Ward 3—E.B. 178	..	..	..	59	76	393	214	179	10	..
E.B. 179	..	..	..	53	69	316	174	142	3	..
E.B. 192	..	..	..	142	167	804	388	416	78	74
Total	..			254	312	1,513	776	737	91	74
Ward 4—E.B. 180	..	..	..	85	119	541	271	270	..	..
E.B. 193	..	..	..	103	108	578	293	285	76	82
Total	..			188	227	1,119	564	555	76	82
Ward 5—E.B. 181	..	..	..	66	69	675	343	332	2	..
182	..	..	..	57	69	374	185	189	35	45
183	..	..	..	115	120	361	181	180	175	173
194	..	..	..	138	138	683	339	344	53	50
Total	..			376	396	2,093	1,048	1,045	265	268
Ward 6—E.B. 184	..	..	..	134	198	1,050	545	505	69	81
185	..	..	..	74	84	478	280	198	21	8
195	..	..	..	85	88	493	277	216	30	5
Total	..			293	370	2,021	1,102	919	120	94
Ward 7—E.B. 186	..	..	..	41	62	550	338	212	..	..
187	..	..	..	36	58	282	149	133	..	..
Total	..			77	120	832	487	345	..	..
Ward 8—E.B. 188	..	..	..	99	101	651	342	309	9	7
189	..	..	..	60	105	488	231	257	76	87
Total	..			159	206	1,139	573	566	85	94
Town Total	..		10·00	1,812	2,228	11,649	6,046	5,603	767	724

6. AVANASHI TALUK—*contd.*

Location code number and name of town	Scheduled Tribes		Literate and educated persons		Total workers		A-I		A-II	
	Males	Females	Males	Females	Males	Females	Males	Females	Males	Females
	(10)	(11)	(12)	(13)	(14)	(15)	(16)	(17)	(18)	(19)
3 METTUPALAYAM (M)—*contd.*										
Ward 13—E.B. 44	..	..	123	82	106	25	1	..	..	..
E.B. 45	..	..	174	71	163	79	1	..	3	1
E.B. 46	..	..	163	117	124	20	5	..	2	..
E.B. 47	..	..	159	105	116	27	13	2	..	..
Total ..	..	..	**619**	**375**	**509**	**151**	**20**	**2**	**5**	**1**
Ward 14—E.B. 48	..	..	190	91	181	71	1	2	..	..
E.B. 49	..	..	119	62	135	46	..	..	..	..
E.B. 50	..	..	270	154	220	24	5	..	2	..
Total ..	..	..	**579**	**307**	**536**	**141**	**6**	**2**	**2**	..
Ward 15—E.B. 51	..	..	79	23	148	130	6	5	33	71
E.B. 52	..	..	199	90	155	27	3	..	1	..
E.B. 53	..	..	185	98	135	11	..	..	..	..
E.B. 54	..	..	190	83	143	13	..	..	..	..
E.B. 55	..	..	139	79	113	13	..	..	..	..
E.B. 56	..	..	142	66	177	126	1	1	10	..
E.B. 57	..	..	181	63	193	15	7	..	1	1
E.B. 58	..	..	215	36	173	13	3	..	1	..
E.B. 59	..	..	168	69	242	32	..	..	35	5
E.B. 60	..	..	156	36	141	17	..	..	..	..
E.B. 61	..	..	156	56	164	39	..	..	..	..
E.B. 62	..	..	164	24	146	42	..	..	..	..
Total ..	..	..	**1,974**	**723**	**1,930**	**478**	**20**	**6**	**81**	**77**
Ward 16—E.B. 63	..	..	259	127	274	81	3	2	..	..
E.B. 64	..	..	172	134	133	34	4	..	..	..
E.B. 65	..	..	210	121	219	94	..	..	..	1
Total ..	..	..	**641**	**382**	**626**	**209**	**7**	**2**	..	1
Town Total ..	..	..	**10,220**	**4,788**	**10,337**	**3,029**	**336**	**51**	**304**	**142**

Ward 1—E.B. 174	..	..	..	..	..	238	116	158	21	6	1	..	..
E.B. 175	..	..	..	..	..	136	87	106	40	2	1	1	..
E.B. 190	..	..	..	..	..	69	22	188	29	56	2	125	24
		Total	..	..	..	**443**	**225**	**452**	**90**	**64**	**4**	**126**	**24**
Ward 2—E.B. 176	..	..	..	..	..	206	119	164	35	3	..	..	..
E.B. 177	..	..	..	..	..	101	73	59	23	10	4	..	..
E.B. 191	..	..	..	..	..	95	35	138	39	98	14	12	1
		Total	..	..	..	**402**	**227**	**361**	**97**	**111**	**18**	**12**	**1**
Ward 3—E.B. 178	..	..	..	..	..	104	43	133	56	39	19	11	3
E.B. 179	..	..	..	..	..	112	55	93	34	12	6	4	4
E.B. 192	..	..	..	..	..	97	36	256	54	137	4	46	..
		Total	..	..	..	**313**	**134**	**482**	**144**	**188**	**29**	**61**	**7**
Ward 4—E.B. 180	..	..	..	..	..	149	73	161	27	37	4	3	..
E.B. 193	..	..	..	..	..	87	29	190	51	69	2	87	17
		Total	..	..	..	**236**	**102**	**351**	**78**	**106**	**6**	**90**	**17**
Ward 5—E.B. 181	..	..	..	..	..	124	43	205	103	9	..	3	..
E.B. 182	..	..	..	..	..	47	16	119	74	..	..	..	..
E.B. 183	..	..	..	..	..	31	10	86	70	..	..	4	..
E.B. 194	..	..	..	..	..	141	22	212	44	86	12	21	1
		Total	..	..	..	**343**	**91**	**622**	**291**	**95**	**12**	**28**	**1**
Ward 6—E.B. 184	..	..	..	..	..	252	110	304	112	6	2	2	..
E.B. 185	..	..	..	..	..	161	78	129	8	15	..	3	..
E.B. 195	..	..	..	..	..	64	1	157	55	42	4	6	1
		Total	..	..	..	**477**	**189**	**590**	**175**	**63**	**6**	**11**	**1**
Ward 7—E.B. 186	..	..	..	..	..	139	70	92	6	1	..	..	..
E.B. 187	..	..	..	..	..	119	62	84	17	2	..	..	..
		Total	..	..	..	**258**	**132**	**176**	**23**	**3**	..	..	..
Ward 8—E.B. 188	..	..	..	..	..	118	127	126	12	6	..	1	..
E.B. 189	..	..	..	..	..	92	42	128	41	9	6	12	..
		Total	..	..	..	**210**	**169**	**254**	**53**	**15**	**6**	**13**	..
		Town total	..	..	..	**2,682**	**1,269**	**3,288**	**951**	**645**	**81**	**341**	**51**

6. AVANASHI TALUK—*contd.*

Location code number and name of Town	A-III		A-IV		A-V		A-VI		A-VII	
	Males	Females	Males	Females	Males	Females	Males	Female	Males	Females
	(20)	(21)	(22)	(23)	(24)	(25)	(26)	(27)	(28)	(29)
3. METTUPALAYAM (M)—*contd.*										
Ward 13—E.B. 44	2	..	20	9	24	..	4	2	14	1
E.B. 45	8	10	..	3	37	12	34	19	23	10
E.B. 46	5	1	2	1	19	..	1	..	14	1
E.B. 47	4	2	5	4	27	2	3	..	29	4
Total .	**19**	**13**	**27**	**17**	**107**	**14**	**42**	**21**	**80**	**16**
Ward 14—E.B. 48	23	18	9	13	41	5	29	22	19	7
E.B. 49	18	9	..	..	38	12	16	11	24	2
E.B. 50	9	..	..	2	64	..	37	..	40	4
Total ..	**50**	**27**	**9**	**15**	**143**	**17**	**82**	**33**	**83**	**18**
Ward 15—E.B. 51	..	8	5	11	5	..	..	4	19	3
E.B. 52	2	..	..	..	6	2	7	1	30	4
E.B. 53	..	..	..	..	6	..	2	4	3	2
E.B. 54	1	..	1	..	27	..	6	..	15	2
E.B. 55	..	..	2	..	28	4	13	..	11	..
E.B. 56	20	1	41	52	31	1	2	2	13	3
E.B. 57	30	2	..	..	30	..	5	1	32	3
E.B. 58	23	1	..	..	30	1	3	..	31	2
E.B. 59	51	6	..	..	15	..	6	6	38	8
E.B. 60	21	2	3	1	14	2	1	..	17	..
E.B. 61	39	19	2	..	28	..	..	5	24	8
E.B. 62	2	..	12	16	20	..	15	8	46	13
Total ..	**189**	**39**	**66**	**80**	**240**	**10**	**60**	**31**	**279**	**48**
Ward 16—E.B. 63	3	..	..	..	26	..	8	..	9	1
E.B. 64	3	..	..	..	23	1	19	16	31	2
E.B. 65	6	1	46	42	48	..	17	19	27	8
Total ..	**12**	**1**	**46**	**42**	**97**	**1**	**44**	**35**	**67**	**11**
Town total ..	**623**	**309**	**311**	**271**	**1,539**	**89**	**494**	**216**	**2,096**	**290**

36. KARAMADAI (P)—*contd.*

Ward 1—E.B. 174	..	..	..	..	..	36	3	22	1	1	..	37	2
E.B. 175	..	..	..	..	1	19	2	7	3	1	..	32	20
E.B. 190	..	..	..	1	..	..	..	1	..	..	..	..	..
		Total	..	1	1	55	5	30	4	2	..	69	22
Ward 2—E.B. 176	..	..	..	1	..	33	2	22	..	2	..	57	24
E.B. 177	..	..	..	1	..	5	1	3	1	..	..	29	12
E.B. 191	..	..	..	1	..	..	..	2	..	..	..	..	..
		Total	..	3	..	38	3	27	1	2	..	86	36
Ward 3—E.B. 178	..	..	..	3	..	2	1	17	4	1	3	27	8
E.B. 179	..	..	..	..	1	5	1	6	1	1	..	46	13
E.B. 192	..	..	..	10	1	..	..	1	..	1	..	4	..
		Total	..	13	2	7	2	24	5	3	3	77	21
Ward 4—E.B. 180	..	..	..	6	1	2	6	29	3	4	..	24	2
E.B. 193	..	..	..	4	1	2	..	2	..	2	..	1	1
		Total	..	10	2	4	6	31	3	6	..	25	3
Ward 5—E.B. 181	..	..	..	23	19	..	2	23	1	76	53	15	3
E.B. 182	..	..	..	18	12	..	..	21	11	53	44	10	4
E.B. 183	..	..	..	..	..	..	..	5	25	..	..	1	..
E.B. 194	..	..	..	8	1	1	1	17	..	7	..	3	2
		Total	..	49	32	1	3	66	37	136	97	29	9
Ward 6—E.B. 184	..	..	..	49	20	2	1	42	8	45	20	46	13
E.B. 185	..	..	..	1	..	..	..	22	1	..	..	35	2
E.B. 195	..	..	..	19	6	..	..	1	..	54	11	7	1
		Total	..	69	26	2	1	65	9	99	31	88	16
Ward 7—E.B. 186	..	..	..	..	..	6	3	21	..	1	..	30	1
E.B. 187	..	..	..	..	..	9	11	16	1	1	3	28	..
		Total	..	..	..	15	14	37	1	2	3	58	1
Ward 8—E.B. 188	..	..	..	1	4	..	..	20	2	4	..	40	2
E.B. 189	..	..	..	8	1	1	..	20	..	..	..	28	6
		Total	..	9	5	1	..	40	2	4	..	68	8
		Town total	..	154	68	123	34	320	62	311	134	500	116

6. AVANASHI TALUK—*contd.*

Location code number and name of Town	*A-VIII*		*A-IX*		*B-X*		*Name of Panchayat in which it is now included with date of inclusion with other components, if any.*
	Males	*Females*	*Males*	*Females*	*Males*	*Females*	
	(30)	(31)	(32)	(33)	(34)	(35)	(36)
3. METTUPALAYAM (M)—*concld.*							
Ward 13—E.B. 44	19	2	22	11	93	135	....
E.B. 45	28	..	29	24	130	213	....
E.B. 46	23	..	53	17	92	185	....
E.B. 47	5	..	30	13	108	165	....
Total ..	**75**	**2**	**134**	**65**	**423**	**698**	
Ward 14—E.B. 48	35	..	24	4	147	227	....
E.B. 49	20	..	19	12	102	207	....
E.B. 50	21	..	42	18	166	317	....
Total ..	**76**	..	**85**	**34**	**415**	**751**	
Ward 15—E.B. 51	55	..	25	28	163	214	....
E.B. 52	73	..	33	20	164	280	....
E.B. 53	114	..	10	5	137	225	....
E.B. 54	57	..	36	11	103	185	....
E.B. 55	43	1	16	8	104	193	....
E.B. 56	17	..	42	66	115	224	....
E.B. 57	31	..	57	8	130	333	....
E.B. 58	21	1	61	8	147	281	....
E.B. 59	51	..	46	7	188	360	....
E.B. 60	24	1	61	11	150	263	....
E.B. 61	52	..	19	7	132	245	....
E.B. 62	29	..	22	5	121	212	....
Total ..	**567**	**3**	**428**	**184**	**1,654**	**3,015**	
Ward 16—E.B. 63	108	..	117	78	196	345	....
E.B. 64	23	..	30	15	116	204	....
E.B. 65	30	..	45	23	165	257	....
Total ..	**161**	..	**192**	**116**	**477**	**806**	....
Town Total ..	**1,633**	**9**	**3,001**	**1,652**	**8,172**	**14,958**	....

Ward 1—E.B. 174	19	..	37	14	155	250	. . .
E.B. 175	19	..	25	13	97	149	....
E.B. 190	1	..	4	3	110	259	...
Total ..	**39**	..	**66**	**30**	**362**	**658**	...
Ward 2—E.B. 176	9	..	37	9	147	274	....
E.B. 177	3	..	8	5	74	115	....
E.B. 191	..	..	25	24	100	202	....
Total ..	**12**	..	**70**	**38**	**321**	**591**	....
Ward 3—E.B. 178	16	..	17	18	81	123	....
E.B. 179	10	..	9	8	81	108	....
E.B. 192	2	..	55	49	132	362	....
Total ..	**28**	..	**81**	**75**	**294**	**593**	....
Ward 4—E.B. 180	29	1	27	10	110	243	....
E.B. 193	..	..	23	30	103	234	....
Total ..	**29**	**1**	**50**	**40**	**213**	**477**	....
Ward 5—E.B. 181	20	..	36	25	138	229	....
E.B. 182	6	..	11	3	66	115	....
E.B. 183	1	..	75	45	95	110	....
E.B. 194	2	..	67	27	127	300	....
Total ..	**29**	..	**189**	**100**	**426**	**754**	....
Ward 6—E.B. 184	30	..	82	48	241	393	....
E.B. 185	9	..	44	5	151	190	....
E.B. 195	1	..	27	32	120	161	....
Total ..	**40**	..	**153**	**85**	**512**	**744**	....
Ward 7—E.B. 186	12	..	21	2	246	206	....
E.B. 187	10	..	18	2	65	116	....
Total ..	**22**	..	**39**	**4**	**311**	**322**	....
Ward 8—E.B. 188	18	..	36	4	216	297	....
E.B. 189	8	..	42	28	103	216	....
Total ..	**26**	..	**78**	**32**	**319**	**513**	....
Town total ..	**225**	**1**	**726**	**404**	**2,758**	**4,652**	----

6. AVANASHI TALUK—*contd.*

Location Code number and name of town	*Area in square miles*	*Occupied residential houses*		*Total number of persons enumerated*			*Scheduled castes*	
		Number of houses	*Number of households*	*Total*	*Males*	*Females*	*Males*	*Females*
(1)	(2)	(3)	(4)	(5)	(6)	(7)	(8)	(9)
54 ANNUR (P)—P. M. H. L. D. Hos. Rhc. Mcw. Mp. R. Pt. Tel. Pw. Ei. Ea. E. Vh. Cs.								
H.B. 1—E.B. 1	..	52	54	264	151	113	2	1
H.B. 2—E.B. 2	..	160	164	810	400	410	11	7
H.B. 3—E.B. 3	..	128	128	602	305	297	57	55
H.B. 4—E.B. 4	..	181	202	949	476	473	..	..
H.B. 5—E.B. 5	..	130	165	755	387	368	108	98
H.B. 6—E.B. 6	..	109	109	506	265	241	39	30
H.B. 7—E.B. 7	..	137	146	707	370	337	144	140
H.B. 8—E.B. 8	..	43	45	218	114	104	..	..
H.B. 9—E.B. 9	..	128	148	712	370	342	112	120
H.B. 10—E.B. 10	..	117	118	522	283	239	29	30
H.B. 11—E.B. 11	..	136	136	602	307	295	88	85
H.B. 12—E.B. 12	..	109	109	497	240	257	..	..
H.B. 13—E.B. 13	..	147	149	717	376	341	97	83
H.B. 14—E.B. 14	..	126	126	588	298	290	37	46
H.B. 15—E.B. 15	..	93	101	435	218	217	..	..
Town total ..	7·60	1,796	1,900	8,884	4,560	4,324	724	695

66 AVANASHI (P)—P. M. H. L. D. Hos. Rhc. Mcw. Mp. R. Pt. Tel. S. Pw. Ei. Ea. E. Vh. Cs. B.

H.B. 1—E.B. 1		144	169	809	393	416	122	133
H.B. 2—E.B. 2		76	77	352	187	165	..	..
H.B. 3—E.B. 3		63	87	635	353	282	43	41
H.B. 4—E.B. 4		108	147	714	355	359	..	..
H.B. 5—E.B. 5		110	145	742	410	332	..	..
H.B. 6—E.B. 6		148	151	723	366	357	238	331
E.B. 7		104	157	750	371	379	..	..
Total		**252**	**308**	**1,473**	**737**	**736**	**238**	**331**
H.B. 7—E.B. 8		91	115	573	293	280	..	..
H.B. 8—E.B. 9		102	129	647	332	315	4	..
E.B. 10		56	64	262	133	129	..	..
Total		**158**	**193**	**909**	**465**	**444**	**4**	..
H.B. 9—E.B. 11		113	156	747	335	412	29	32
E.B. 12		139	203	872	393	479	2	2
Total		**252**	**359**	**1,619**	**728**	**891**	**31**	**34**
H.B. 10—E.B. 13-A		85	94	409	198	211	55	51
H.B. 11—E.B. 13-B		55	56	229	111	118	..	..
H.B. 12—E.B. 14		56	63	257	122	135	50	52
H.B. 13—E.B. 15		109	109	760	489	271	12	40
H.B. 14—E.B. 16		68	68	315	155	160	62	80
Town total ..	**4,00**	**1,627**	**1,990**	**9,796**	**4,996**	**4,800**	**917**	**765**

6. AVANASHI TALUK—*contd.*

Location Code number and name of town	Scheduled tribes		Literate and educated persons		Total workers		A-I		A-II	
	Males	Females	Males	Females	Males	Females	Males	Females	Males	Females
	(10)	(11)	(12)	(13)	(14)	(15)	(16)	(17)	(18)	(19)
54. ANNUR (P)—*contd.*										
H.B. 1—E.B. 1	..	..	102	52	90	15	3	2	..	..
H.B. 2—E.B. 2	..	..	261	142	233	59	18	5	..	..
H.B. 3—E.B. 3	..	..	162	84	182	96	15	13	2	..
H.B. 4—E.B. 4	..	..	392	226	276	46	28	1	1	..
H.B. 5—E.B. 5	..	..	174	72	232	68	23	16	21	19
H.B. 6—E.B. 6	..	..	85	7	159	17	80	..	43	4
H.B. 7—E.B. 7	..	..	78	11	227	10	107	4	93	2
H.B. 8—E.B. 8	..	..	78	20	77	17	46	10	..	..
H.B. 9—E.B. 9	..	..	141	70	226	173	39	37	..	..
H.B. 10—E.B. 10	..	..	42	5	200	95	62	1	18	..
H.B. 11—E.B. 11	..	..	95	31	216	204	70	83	..	1
H.B. 12—E.B. 12	..	..	124	58	132	34	33	8	16	1
H.B. 13—E.B. 13	..	..	121	34	250	58	63	15	102	29
H.B. 14—E.B. 14	..	..	145	46	194	104	59	36	2	..
H.B. 15—E.B. 15	..	..	49	9	150	110	101	84	..	..
Town total ..	..	..	2,049	867	2,844	1,106	747	315	298	56

66. AVANASHI (P)—*contd.*

H.B. 1—E.B. 1 ..	182	57	251	112	21	2	2	..
H.B. 2—E.B. 2 ..	137	42	108	16	6	2	1	..
H.B. 3—E.B. 3 ..	242	114	230	39	7	..	1	..
H.B. 4—E.B. 4 ..	315	194	187	12	4	2	3	..
H.B. 5—E.B. 5 ..	298	185	180	18	14	4	3	..
H.B. 6—E.B. 6 ..	125	23	216	143	29	20	14	17
E.B. 7 ..	263	133	223	46	5	1	2	1
Total ..	388	156	439	189	34	21	16	18
H.B. 7—E.B. 8 ..	215	88	145	48	..	..	..	..
H.B. 8—E.B. 9 ..	251	166	169	57	1	..	..	..
E.B. 10 ..	95	47	75	15	..	..	..	..
Total ..	346	213	244	72	1	.	..	..
H.B. 9—E.B. 11 ..	156	64	193	96	2	1	1	..
E.B. 12 ..	211	39	239	60	20	17	7	6
Total ..	367	103	432	156	22	18	8	6
H.B. 10—E.B. 13A ..	79	30	117	18	11	..	3	..
H.B. 11—E.B. 13B ..	55	7	72	13	22	1	12	..
H.B. 12—E.B. 14 ..	19	4	80	58	12	..	..	..
H.B. 13—E.B. 15 ..	314	24	393	56	45	6	22	..
H.B. 14—E.B. 16 ..	27	4	107	103	33	39	..	
Total ..	2,984	1,221	2,935	910	282	95	71	24

AVANASHI TALUK—*contd.*

Location Code number and name of town	A-III		A-IV		A-V		A-VI		A-VII	
	Males	Females	Males	Females	Males	Females	Males	Females	Males	Females
	(20)	(21)	(22)	(23)	(24)	(25)	(26)	(27)	(28)	(29)
54. ANNUR (P)—*contd.*										
H.B. 1—E.B. 1	..	..	6	5	10	..	..	..	24	1
H.B. 2—E.B. 2	..	..	28	20	60	3	8	3	55	6
H.B. 3—E.B. 3	4	1	..	..	18	6	3	1	53	23
H.B. 4—E.B. 4	2	1	3	2	50	2	22	..	57	2
H.B. 5—E.B. 5	1	2	1	..	39	4	13	4	44	8
H.B. 6—E.B. 6	..	..	17	10	5	1	..	..	4	1
H.B. 7—E.B. 7	5	1	1	..	6	..	5	..	1	..
H.B. 8—E.B. 8	..	..	..	..	5	..	5	..	7	3
H.B. 9—E.B. 9	33	21	9	27	30	17	7	6	16	5
H.B. 10—E.B. 10	..	..	8	27	43	16	1	..	6	4
H.B. 11—E.B. 11	3	1	1	..	5	1	2	1	7	..
H.B. 12—E.B. 12	9	6	4	3	4	2	2	..	31	2
H.B. 13—E.B. 13	1	..	27	9	7	..	15	1	16	2
H.B. 14—E.B. 14	8	..	53	39	17	1	..	..	27	1
H.B. 15—E.B. 15	7	7	8	1	1	..	..	..	5	..
Town Total ..	73	40	166	143	300	53	83	16	353	85

66. AVANASHI (P)—*contd.*

H.B. 1—E.B. 1	4	8	5	..	57	12	7	1	33	6
H.B. 2—E.B. 2	..	..	7	6	25	..	..	..	42	5
H.B. 3—E.B. 3	4	..	15	18	10	..	..	..	69	11
H.B. 4—E.B. 4	..	..	..	..	45	..	1	..	55	3
H.B. 5—E.B. 5	..	..	10	2	28	2	8	..	32	1
H.B. 6—E.B. 6	2	..	..	..	11	4	1	..	22	4
E.B. 7	1	..	60	25	39	4	7	..	49	10
Total	3	..	60	25	50	8	8	..	71	14
H.B. 7—E.B. 8	..	..	43	21	14	1	13	3	19	6
H.B. 8—E.B. 9	..	..	24	44	10	3	6	..	30	4
E.B. 10	..	..	10	3	7	..	2	..	13	1
Total	..	..	34	47	17	3	8	..	43	5
H.B. 9—E.B. 11	..	..	22	10	48	23	15	9	33	9
E.B. 12	2	2	56	..	43	3	9	1	47	8
Total	2	2	78	10	91	26	24	10	80	7
H.B. 10—E.B. 13A	..	..	2	..	36	..	4	..	12	3
H.B. 11—E.B. 13B	..	..	..	..	1	..	2	..	11	..
H.B. 12—E.B. 14	..	..	..	..	2	..	..	..	1	..
H.B. 13—E.B. 15	1	..	..	1	269	33	8	3	12	3
H.B. 14—E.B. 16	1	..	4	1	13	3	1	..	3	..
Town Total	15	10	258	181	658	88	84	17	493	71

C—92A

731

6. AVANASHI TALUK—*concld.*

Location Code number and name of town	*A-VIII*		*A-IX*		*B-X*		*Name of Panchayat in which it is now included with date of inclusion with other components if, any*
	Males	*Females*	*Males*	*Females*	*Males*	*Females*	
	(30)	(31)	(32)	(33)	(34)	(35)	(36)
54. ANNUR (P)—*concld.*							
H.B. 1—E.B. 1	2	—	45	7	61	98	....
H.B. 2—E.B. 2	7	—	57	22	167	351	....
H.B. 3—E.B. 3	17	..	70	52	123	201	....
H.B. 4—E.B. 4	8	..	105	38	200	427	....
H.B. 5—E.B. 5	17	..	73	15	155	300	....
H.B. 6—E.B. 6	1	..	9	1	106	224	....
H.B. 7—E.B. 7	6	..	3	3	143	327	....
H.B. 8—E.B. 8	2	..	12	5	37	87	....
H.B. 9—E.B. 9	4	..	88	60	144	169	....
H.B. 10—E.B. 10	..	..	62	47	83	144	....
H.B. 11—E.B. 11	..	..	128	117	91	91	....
H.B. 12—E.B. 12	11	—	22	12	108	223	....
H.B. 13—E.B. 13	4	..	15	2	126	283	....
H.B. 14—E.B. 14	..	..	28	27	104	186	....
H.B. 15—E.B. 15	2	..	26	18	68	107	....
Town total ..	81	..	743	425	1,716	3,218	....

66. AVANASHI (P)—*concld.*

H.B. 1—E.B. 1	5	..	117	83	142	304	.. .
H.B. 2—E.B. 2	8	..	19	3	79	149	....
H.B. 3—E.B. 3	4	..	120	10	123	243	....
H.B. 4—E.B. 4	17	..	62	7	168	347	....
H.B. 5—E.B. 5	3	..	82	9	230	314	...
H.B. 6—E.B. 6	2	..	135	98	150	214	....
E.B. 7	7	..	53	5	148	333	....
Total ..	9	..	188	103	298	547	...
H.B. 7—E.B. 8	6	..	50	17	148	232	. .
H.B. 8—E.B. 9	2	..	96	6	163	258	. .
E.B. 10	7	..	36	11	58	114	.. .
Total ..	9		132	17	221	372	....
H.B. 9—E.B. 11	7	..	65	44	142	316	.. .
E.B. 12	6	..	49	23	154	419	....
Total ..	13	..	114	67	296	735	....
H.B. 10—E.B. 13A	5	..	44	15	81	193	. .
H.B. 11—E.B. 13B	4	..	20	12	39	105	....
H.B. 12—E.B. 14	1	..	64	58	42	77	----
H.B. 13—E.B. 15	3	..	33	10	96	215	....
H.B. 14—E.B. 16	..	..	52	60	48	57	----
**Town Total ..	87	..	1,097	471	2,011	3,880	----

COIMBATORE TALUK

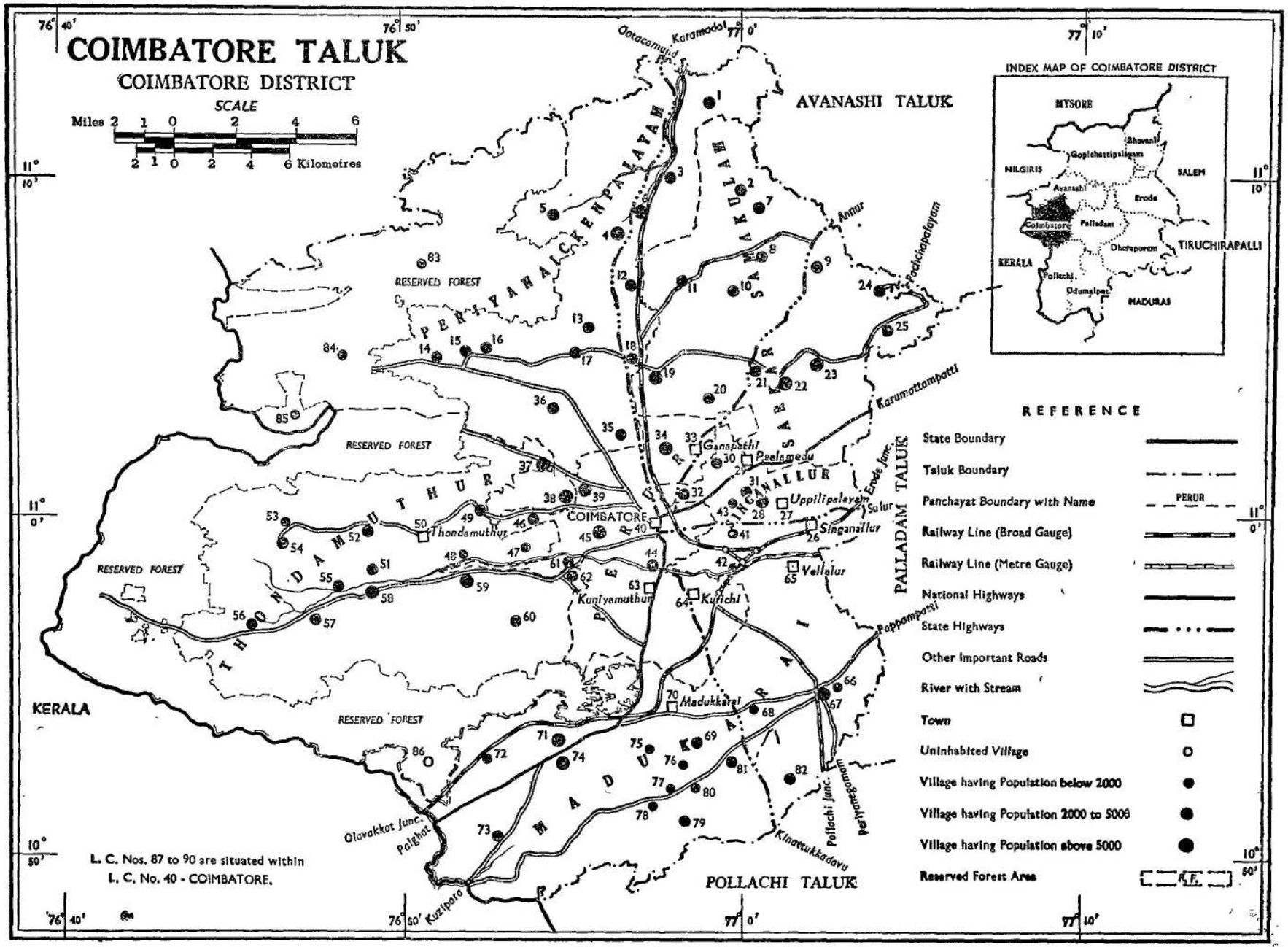
COIMBATORE TALUK
COIMBATORE DISTRICT
SCALE
Miles 2 1 0 2 4 6
2 1 0 2 4 6 Kilometres
INDEX MAP OF COIMBATORE DISTRICT
MYSORE
NILGIRIS
SALEM
KERALA
TIRUCHIRAPALLI
MADURAI
Bhavani
Gopichettipalayam
Avanashi
Erode
Coimbatore
Palladam
Dharapuram
Pollachi
Odumalpet
AVANASHI TALUK
PALLADAM TALUK
POLLACHI TALUK
KERALA
RESERVED FOREST
COIMBATORE
Ootacamund
Karamadai
Annur
Pachchapalayam
Karumattampatti
Erode Junc.
Sulur
Pappampatti
Pollachi Junc.
Periyanegamam
Kinattukkadavu
Olavakkot Junc.
Palghat
Kuziparo
Ganapathi
Peelamedu
Uppilipalayam
Singanallur
Vellalur
Kurichi
Kuniyamuthur
Thondamuthur
Madukkarai
PERIYANAICKENPALAYAM
SAMAKULAM
SARKAR
SINGANALLUR
THONDAMUTHUR
PERUR
MADUKKARAI
REFERENCE
State Boundary
Taluk Boundary
Panchayat Boundary with Name
PERUR
Railway Line (Broad Gauge)
Railway Line (Metre Gauge)
National Highways
State Highways
Other Important Roads
River with Stream
Town
Uninhabited Village
Village having Population below 2000
Village having Population 2000 to 5000
Village having Population above 5000
Reserved Forest Area
R.F.
L. C. Nos. 87 to 90 are situated within
L. C. No. 40 - COIMBATORE.

ALPHABETICAL LIST OF VILLAGES

COIMBATORE TALUK

Serial number	*Name of the village/panchayat*	*Location Code number*
(1)	(2)	(3)
1	Agraharasamakulam	7
2	Air Force Administration College, Red Fields, Coimbatore	90
3	Alandurai	57
4	Anupparpalayam (Part)	32
5	Arisipalayam	80
6	Billichi	1
7	Chettipalayam	67
8	Chinnavadam Patty	20
9	Chithrachavadi East	47
10	Chithrachavadi West	48
11	Coimbatore (M)	40
12	Coimbatore (Rural)	44
13	Devarayapuram	52
14	Elimadai	71
15	Ganapathi (M.P.)	33
16	Gudalur	4
17	Idikkarai	11
18	Ikikarai Baluvampatti	55
19	Jagirkarunjanikoudenpalayam	76
20	Jagirnachipalayam	78
21	Jagirnaickenpalayam	53
22	Jagirpalathorai	75
23	Kalapatti	23
24	Kalikkinayakkanpalayam	49
25	Kallipalayam	24
26	Kavundampalayam	35
27	Kiranatham	10
28	Kondayampalayam	8
29	Krishnarayapuram	30
30	Kumarapalayam	45
31	Kuniyamuthur (Urban)	63
32	Kurichi (D. M.)	64
33	Kurudampalayam	13
34	Madampatty	59
35	Madukkarai (Urban)	70
36	Madvarayapuram	56
37	Malamachompatti	68
38	Marundangarai Forest Settlement	84
39	Maruthampatti	72
40	Mulgangal Pathi Forest Settlement	85
41	Myilaieripalayam	82
42	Nanjundapuram	16
43	Nanjundapuram (Part)	42
44	Narasimhanaickenpalayam	12
45	Narasipuram	54
46	Naval Detachment Red Fields, Coimbatore	87

ALPHABETICAL LIST OF VILLAGES

COIMBATORE TALUK

Serial number	*Name of the village /panchayat*	*Location Code number*
(1)	(2)	(3)
47	Naval Jet Flight Red Fields, Coimbatore	88
48	Nayakkanpalayam	5
49	Orathukuppai	66
50	Ottakalmandapam	81
51	Pannimadai	17
52	Peelamedu (Urban) (East Part)	29
53	Perianaickenpalayam	6
54	Perur	61
55	Perurchettipalayam	62
56	Pichanur	73
57	Puliyankulam (Part)	43
58	Puluvapatti	58
59	Ramanathapuram (Part)	41
60	Sanganur	34
61	Sirakarsamakulam	9
62	Saravanampatti	21
63	Seerapalayam	69
64	Singanallur (Urban)	26
65	Sinnathadagam	15
66	Solakkarai	86
67	Somayampalayam	36
68	Sowripalayam	28
69	Station Headquarters Red Fields, Coimbatore	89
70	Teettipalayam	60
71	Telungupalayam	39
72	Thadagam (R. F.)	83
73	Thambagoundanpalayam	77
74	Thennamanallur	51
75	Thirumalayampalayam	74
76	Tondamuthur	50
77	Tudiyalur	18
78	Udayampalayam	31
79	Uppilipalayam	27
80	Vadapatti	46
81	Vadavalli	37
82	Valakkuparai	79
83	Veerakeralam	38
84	Vellakinar	19
85	Vellalur (Urban)	65
86	Vellamadai	2
87	Vellanaipatti	25
88	Vilankurichi	22
89	Virapadai	14
90	Virapandi	3

SARKAR SAMAKULAM PANCHAYAT UNION

COIMBATORE TALUK

Serial number	Location Code number	Name of Panchayat	Date of formation	Location Code/units of 1961 census constituting the Panchayats formed after 31st March 1960	Persons	Males	Females
(1)	(2)	(3)	(4)	(5)	(6)	(7)	(8)
		CITY PANCHAYAT—NIL					
		VILLAGE PANCHAYATS					
1	7	Agraharasamakulam ..	....	....	2,826	1,429	1,397
2	11	Idikkarai	....	....	4,876	2,438	2,438
3	24	Kallipalayam	....	....	2,485	1,235	1,250
4	23	Kalapatti	....	....	8,317	4,230	4,087
5	10	Kiranatham	....	....	2,985	1,509	1,476
6	8	Kondayampalayam ..	....	....	4,488	2,200	2,288
7	9	Sirkarsamakulam	....	....	4,286	2,167	2,119
8	21	Saravanampatti	....	....	3,545	1,782	1,763
9	20	Chinnavadampatti	....	....	4,878	2,433	2,445
10	22	Vilankurichi	....	....	5,514	3,029	2,485
11	19	Vellakinar	....	....	5,794	2,937	2,857
12	2	Vellamadai	....	....	4,010	1,976	2,034
13	25	Vellanaipatti	....	....	3,296	1,672	1,624
				Total —	57,300	29,037	28,263

SINGANALLUR PANCHAYAT UNION

CITY PANCHAYATS

1	27	Uppilipalayam (P)	....	....	23,207	11,998	11,209
2	26	Singanallur (P)	....	....	24,674	12,703	11,971
3	28	Sowripalayam (P)	....	....	7,496	3,814	3,682
4	29	Peelamedu (P)	....	....	18,437	10,081	8,356
		VILLAGE PANCHAYATS					
1	31	Udayampalayam	....	....	3,497	1,813	1,684
2	30	Krishnarayapuram	....	....	2,898	1,493	1,405
3	42	Nanjundapuram (56) ..	....	42 Nanjundapuram ..	3,170	1,566	1,604
				32 Anupperpalayam ..	4,917	3,912	1,005
				41 Ramanathapuram ..	1,394	701	693
				43 Puliakulam	157	93	64
				Total ..	89,847	48,174	41,673

PERIYANAICKENPALAYAM PANCHAYAT UNION

COIMBATORE TALUK

Serial number	Location Code number	Name of Panchayat	Date of formation	Location Code/units of 1961 census constituting the Panchayats formed after 31st March 1960	Person	Males	Females
(1)	(2)	(3)	(4)	(5)	(6)	(7)	(8)
		CITY PANCHAYAT					
1	6	Perianaickenpalayam (P) ..	..	..	7,786	4,314	3,472
		VILLAGE PANCHAYATS					
1	35	Kavundampalaiyam ..	..	..	3,035	1,589	1,446
2	13	Kurudampalayam	..	..	4,958	2,575	2,383
3	4	Gudalur	..	..	7,084	3,727	3,357
4	15	Sinnathadagam	..	..	3,776	1,865	1,911
5	36	Somayampalayam	..	..	2,599	1,293	1,306
6	18	Tudiyalur	..	..	3,799	1,977	1,822
7	16	Nanjundapuram ..	..	..	4,601	2,253	2,348
8	12	Narasimhanaickenpalayam	..	..	3,310	1,744	1,566
9	5	Nayakkanpalayam	..	..	2,582	1,289	1,293
10	17	Pannimadai	..	..	4,424	2,215	2,209
11	1	Billichi	..	..	3,860	1,941	1,919
12	38	Veerakeralam	..	..	5,258	2,645	2,613
13	3	Veerapandi (4)	..	..	3,458	1,735	1,723
14	14	Virapadai (24)	..	..	3,297	1,736	1,561
	33	Thadagam (R. Forest) ..	..	..	284	146	138
	34	Marudangarai (Forest Settlement)	..	..	83	41	42
	35	Mulagangalpathi (Forest Settlement)	..	..	77	38	39
				Total ..	64,271	33,123	31,148

PERUR PANCHAYAT UNION

COIMBATORE TALUK

Serial number.	*Location Code number*	*Name of Panchayat*	*Date of formation*	*Location Code/units of 1961 census constituting the Panchayats formed after 31st March 1960*	*Persons*	*Males*	*Females*
(1)	(2)	(3)	(4)	(5)	(6)	(7)	(8)
		CITY PANCHAYATS					
1	33	Ganapathi (P)	..	..	14,176	7,854	6,322
2	64	Kurichi (P)	..	....	28,407	14,627	13,780
3	68	Kuniyamuthur (P)	.. ..	....	17,327	8,702	8,625
		VILLAGE PANCHAYATS					
1	46	Kumarapalayam (Kumarapalayam Pudur)	..	....	6,510	3,344	3,166
2	34	Sanganur	..	....	6,137	3,253	2,884
3	39	Thelungupalayam	31st October 1960	Entire Revenue village excluding portion included in Coimbatore (M) and Central Government properties.	18,418	9,915	8,503
4	61	Perur	..	....	4,047	2,027	2,020
5	46	Vedapatti	..	....	3,962	2,042	1,920
6	44	Coimbatore (Rural) ..	..	....	2,005	1,278	727
				Total ..	1,00,989	53,042	47,947

THONDAMUTHUR PANCHAYAT UNION

COIMBATORE TALUK

Serial number	*Location Code number*	*Name of Panchayat*	*Date of formation*	*Location Code/units of 1961 census constituting the Panchayats formed after 31st March 1960*	*Persons*	*Males*	*Females*
(1)	(2)	(3)	(4)	(5)	(6)	(7)	(8)
		CITY PANCHAYATS—*Nil*					
		VILLAGE PANCHAYATS					
1	57	Alandurai	--	-- ..	3,895	1,958	1,937
2	55	Ikikarai Baluvampatti ..	..	-- ..	4,245	2,144	2,101
3	49	Dhaliyur (Kalikkinayakkan-palayam)	..	49 Dhaliyur	4,954	2,474	2,480
				48 Chitrachavadi West ..	53	23	30
				47 Chitrachavadi East ..	145	68	77
4	60	Teethipalayam	..	....	3,060	1,527	1,533
5	51	Thenamanallur	..	....	3,064	1,538	1,526
6	52	Devarayapuram	..	....	3,585	2,131	1,454
7	50	Thondamuthur	..	....	5,400	2,675	2,725
8	54	Narasipuram	..	....	4,163	2,065	2,098
9	58	Pooluvapatti	..	....	7,340	3,737	3,603
10	62	Perurchettipalayam ..	..	....	4,659	2,305	2,354
11	56	Madvarayapuram ..	10th September 1960	....	2,229	1,139	1,090
12	37	Vadavalli	..	....	6,124	3,069	3,055
13	53	Jagir Naickenpalayam ..	10th October 1960	....	812	385	427
14	59	Madampatti	..	....	8,854	4,393	4,461
				Total ..	62,582	31,631	30,951

MADUKARAI PANCHAYAT UNION

COIMBATORE TALUK.

Serial number	Location Code number	Name of Panchayat	Date of formation	Location Code/units of 1961 census constituting the Panchayats formed after 31st March 1960.	Persons	Males	Females
				CITY PANCHAYATS			
1	70	Madukkarai	..	...	12,488	6,395	6,093
2	65	Vellalore (P)	..	...	13,277	6,665	6,612
				VILLAGE PANCHAYATS			
1	80	Arisipalayam	29th August 1960	....	1,710	854	856
2	71	Elimadai	..	....	5,554	2,814	2,740
3	81	Ottakal Mandapam ..	..	....	4,407	2,212	2,195
4	69	Seerapalayam	..	....	2,587	1,276	1,311
5	67	Chettipalayam	..	67 Chettipalayam ..	5,189	2,610	2,579
				66 Orattukuttai	488	240	248
6	74	Thirumalayampalayam ..	..	....	7,679	3,790	3,889
7	78	Nachipalayam (Jagir Nachipalayam) ..	23rd August 1960	78 Entire Revenue village.	1,616	847	769
				76 Kurinjamgoundam-palayam.	86	47	39
				77 Theppagoundanpalayam.	469	237	232
8	75	Jagir Palathurai	4th April 1960	....	1,790	889	901
9	73	Pichanur	..	....	3,517	1,768	1,749
10	68	Malamachompatti	15th July 1960	Malumachampatti excluding Railway properties.	1,368	681	687
11	72	Mavuthampatti	22nd June 1960	Entire village excluding Railway properties.	739	382	357
12	82	Mayilaeripalayam	..	...	2,928	1,457	1,471
13	79	Valakkaparai	..	...	3,188	1,559	1,629
				Total ..	69,080	34,723	34,357

(7) COIMBATORE TALUK

Location code number and name of village	Area in square miles	Occupied residential houses		Total number of persons enumerated			Scheduled castes	
		Number of houses	Number of households	Total	Males	Females	Males	Females
(1)	(2)	(3)	(4)	(5)	(6)	(7)	(8)	(9)
1 Billichi, P. Mcw. R. Pw.	10·76	544	673	3,860	1,941	1,919	420	366
2 Vellamadai, P. R. Pw. Ea. E. Cs.	6·67	902	986	4,010	1,976	2,034	145	169
3 Virapandi, P. M. Rly. S. Pw. Ei.	4·73	693	803	3,458	1,735	1,723	287	287
4 Gudalur, P. T. R. S. Pw. Ei.	11·55	1,399	1,492	7,084	3,727	3,357	177	193
5 Nayakkampalayam, P. Mcw. R. S. Pw. ..	3·84	547	547	2,582	1,289	1,293	188	222
6 Perianaickenpalayam, P.M. H. C. T. L. D. Hos. Mcw. Mp. Rly. R. Tel. S. Pw. Ei. Ea. E. Cs. B.	3·62	1,326	1,623	7,786	4,314	3,472	378	339
7 Agraharasamakulam, P. T. L. D. Hos. Mcw. Mp. R. S. Pw. Tk. Ei. Ea. E. Cs.	3·46	648	663	2,826	1,429	1,397	350	337
8 Kondayampalayam, P. M. L. Hos. Mcw. R. S. Pw. Ei. Ea. E. Cs.	3·48	785	1,034	4,488	2,200	2,288	382	382
9 Sirakarsamakulam, P. M. L. D. Hos. Rhc. Mcw. Mp. R. S. Pw. Ei. Ea. E. Cs.	4·85	901	963	4,286	2,167	2,119	1,066	1,038
10 Kiranatham, P. H. L. Mcw. R. Pw. Ei. Ea. E.Cs.	5·13	554	719	2,985	1,509	1,476	194	192
11 Idikkarai, P. M. L. D. Mcw. R. Pw. Ei. Ea. E. Cs.	4·41	927	1,109	4,876	2,438	2,438	329	260
12 Narasimhanaickenpalayam, P. M. L. Mcw. Rly. R. S. Pw. Ei.	2·44	565	742	3,310	1,744	1,566	133	114
13 Kurudampalayam, P. H. L. S. Pw. Ei. ..	4·93	984	1,092	4,958	2,575	2,383	397	374
14 Virapadai, P. L. S. Pw.	20·66	645	720	3,297	1,736	1,561	88	78
15 Sinnathadagam, P. M. H. L. Mcw. R. S. Pw. Vh.	3·93	780	809	3,776	1,865	1,911	197	203
16 Nanjundapuram, P. R. Pw.	4·53	1,043	1,043	4,601	2,253	2,348	282	286
17 Pannimadai, P. M. L. R. Pw. Ei.	2·86	933	933	4,424	2,215	2,209	371	395
18 Tudiyalur, P. T. L. Rly. R. S. Pw. Ei. ..	3·86	556	820	3,799	1,977	1,822	447	491
19 Vellakinar, P. M. T. L. D. Mcw. Mp. R. Pw. Ei. Ea. E.	3·55	698	1,247	5,794	2,937	2,857	655	656
20 Chinnavadampatti, P. M. H. D. R. S. Pw. Ei. Ea. E.	4·75	1,007	1,032	4,878	2,433	2,445	520	529
21 Saravanampatti, P. L. Mcw. R. S. Pw. Ei. Ea. E. Cs.	4·53	700	759	3,545	1,782	1,763	286	311
22 Vilankurichi, P. Mcw. R. Pw. Ea. E. Cs. ..	6·47	624	1,009	5,514	3,029	2,485	149	254
23 Kalapatti, P. M. T. L. Mcw. Mp. R. S. Pw. Ei. Ea. E.	2·38	1,596	1,880	8,317	4,230	4,087	760	757
24 Kallipalayam, P. R. S. Pw. Ea. E. Cs. ..	2·91	207	575	2,485	1,235	1,250	138	108
25 Vellanaipatti, P. M. R. Pw. Ea. E. Cs. ..	6·32	678	751	3,296	1,672	1,624	202	196
26 Sowripalayam, P. M. H. C. T. L. D. Hos. Mcw. Mp. Rly. R. Pt. Tel. S. Pw. Ei. Ea. E. Cs. B.	2·53	1,111	1,699	7,496	3,814	3,682	291	304

30 Krishnarayapuram, P. M. H. L. D. Hos. Rhc. Mcw. Mp. R. S. Pw. Ei. Ea. E. Cs.	1·24	539	650	2,898	1,493	1,405	344	374
31 Udayampalayam, P. M. L. Hos. R. Pw. Ei. Ea. E.	0·26	648	872	3,497	1,813	1,684	53	65
32 Annupparpalayam (Part), P. R. Tel. Tk. Ea. E. Cs. B.	0·92	411	439	4,917	3,912	1,005	355	250
34 Sanganur, P. M. L. Mp. Rly. R. Tel. S. Pw. Ei. Ea. E. Cs. B.	3·26	1,062	1,258	6,137	3,253	2,884	434	406
35 Kavundampalayam, P. S. Pw. Ei.	3·29	583	635	3,035	1,589	1,446	289	243
36 Somayampalayam, P. L. R. Pw.	5·03	484	606	2,599	1,293	1,306	64	70
37 Vadavalli, P. M. R. Pw. Ea. E. Cs.	4·93	1,151	1,359	6,124	3,069	3,055	352	381
38 Veerakeralam, P. M. L. D. Mp. R. S. Pw. Ei.	3·45	1,115	1,144	5,258	2,645	2,613	415	441
39 Telungupalayam, P. M. H. T. L D. Mp. R. Tel. S. Pw. Ei. Ea. E. Vh. Cs. B.	3·83	3,178	3,748	18,418	9,915	8,503	1,043	975
41 Ramanathapuram (Part), P. M. H. L. D. Hos. Mcw. Mp. R. S. Pw. Ei. Ea. E. Cs.	1·75	308	308	1,394	701	693	83	80
42 Nanjundapuram, R. S. Pw.	4·53	484	726	3,170	1,566	1,604	451	366
43 Puliyankulam (Part), P. R. S. Ea. E. ..	0·79	45	45	157	93	64	43	49
44 Coimbatore (Rural), P. M. T. L. D. Hos. Mp. R. Tel. S. Pw. Ei. Ea. E. Vh. B.	1·21	299	317	2,005	1,278	727	159	109
45 Kumarapalayam, P. M. L. D. Hos. Mp. R. Tel. S. Pw. Ei. Ea. E.	2·22	1,014	1,447	6,510	3,344	3,166	1,321	1,243
46 Vadapatti, P. M. L. D. Hos. Mp. R. ..	2 36	832	843	3,962	2,042	1,920	969	890
47 Chithrachavadi East, P. M. R. Pw. Ea. E. ..	2·31	18	27	145	68	77	17	17
48 Chithrachavadi West, P.M. R. Pw. Ea. E. ..	1 22	13	15	53	23	30	1	2
49 Kalikkinayakkanpalayam, P. L. R. S. Pw. Ea. E. Vh.	4·79	665	1,158	4,954	2,474	2,480	235	328
51 Thonnamanallur, P. D. R. Pw. Tk. Ea. E. Cs.	5·17	576	694	3,064	1,538	1,526	225	232
52 Devarayapuram, P. M. Mp. R. S. Pw. Ei. Ea. E.	5·39	860	990	3,585	2,131	1,454	461	460
53 Jagirnaickenpalayam, P. R. Pw. Tk. Ea. E. Cs.	4·43	176	181	812	385	427	53	49
54 Narasipuram, P. M. R. Pw. Tk. Ea. E. ..	4 65	840	976	4,163	2,065	2,098	283	292
55 Ikikarai Baluvampatti, P. T. L. Rhc. Mcw. Mp. R. S. Pw. Tk. Ei. Ea. E. Cs.	7·08	850	905	4,245	2,144	2,101	396	333
56 Madvarayapuram, P. M. L. Hos. R. S. Pw. Ea. E.	5·02	517	533	2,229	1,139	1,090	357	350
57 Alandurai, P. D. Rhc. Mcw. Mp. R. S. Pw. Tk. Ea. E.	8·32	690	914	3,895	1,958	1,937	351	316
58 Puluvapatti, P. M. H. T. Mp. R. S. Pw. Tk. Ei. Ea. E. Cs.	6·31	1,503	1,697	7,340	3,737	3,603	447	533
59 Madampatti, P. M. R. S. Pw. Ei. Ea. E. ..	5·99	1,868	1,937	8,854	4,393	4,461	582	597
60 Teettipalayam, P. R. S. Pw. Ei. Ea. E. Cs. ..	5·55	614	680	3,060	1,527	1,533	152	162
61 Perur, P. M. C. T. L. D. Hos. Mcw. Mp. R. Tel. S. Pw. Tk. Ei. Ea. E.	2·50	433	825	4,047	2,027	2,020	245	247
2 Perurchettipalayam, P. R. S. Pw. E. Ea. E. Cs.	4·30	781	1,080	4,659	2,305	2,354	481	477

(7) COIMBATORE TALUK—*contd.*

Location code numoer and name of village.	*Scheduled tribes*		*Literate and educated persons*		*Total workers*		*A-I*		*A-II*	
	Males	*Females*	*Males*	*Females*	*Males*	*Females*	*Males*	*Females*	*Males*	*Females*
	(10)	(11)	(12)	(13)	(14)	(15)	(16)	(17)	(18)	(19)
1 Billichi..	..	..	566	184	1,243	503	676	212	334	215
2 Vellamadai	..	..	669	249	1,227	481	382	75	225	20
3 Virapandi	..	..	675	243	1,094	588	261	116	261	194
4 Gudalur	..	..	1,389	344	2,127	937	434	157	549	356
5 Nayakkanpalayam	96	107	426	120	780	618	377	277	224	272
6 Perianaickenpalayam	..	..	2,653	931	2,164	801	174	50	178	123
7 Agraharasamakulam	..	..	479	200	947	475	674	53	449	338
8 Kondayampalayam	..	..	927	435	1,340	795	307	136	395	333
9 Sirakarsamakulam	..	..	1,022	324	1,378	644	400	157	163	84
10 Kiranatham	..	...	692	240	966	702	401	216	197	230
11 Idikkarai	..	...	1,121	604	1,500	857	258	67	331	250
12 Narasimhanaickenpalayam	..	..	929	299	1,013	447	230	82	44	23
13 Kurudampalayam	..	..	1,234	440	1,520	695	270	95	164	34
14 Virapandi	867	763	451	110	1,090	479	639	297	176	53
15 Sinnathadagam	20	..	768	394	1,076	465	514	217	117	101
16 Nanjundapuram	..	..	1,054	388	1,387	751	754	388	274	255
17 Pannimadai	..	..	990	343	1,374	527	454	163	307	154
18 Tudiyalur	..	..	920	300	1,173	536	125	27	308	205
19 Vellakinar	..	..	1,394	579	1,753	1,159	310	226	492	504
20 Chinnavadampatti	..	..	1,044	334	1,456	624	254	101	178	133
21 Saravanmapatti	..	..	928	295	1,102	199	270	28	227	82
22 Vilankurichi	..	..	1,937	72	1,488	620	265	180	103	
23 Kalapatti	..	..	1,932	661	2,584	1,438	600	444	447	438
24 Kallipalayam	..	..	299	43	806	513	366	225	117	256
25 Vellanaipatti	..	..	652	130	1,081	642	513	408	89	14
28 Sowripalayam	..	..	1,989	848	2,062	795	14	6	198	153

30 Krishnarayapuram	738	334	890	336	25	14	89	88
31 Udayampalayam	1,105	452	1,046	389	26	..	36	38
32 Annupparpalayam	1,376	290	570	192	25	2	156	130
34 Sanganur	1,837	870	1,884	572	163	70	54	8
35 Kavundampalayam	683	189	982	573	181	138	52	42
36 Somayampalayam	599	165	794	531	351	238	75	136
37 Vadavalli 69	52	1,311	375	1,944	1,143	644	382	251	346
38 Veerakeralam	1,213	506	1,629	839	325	60	57	14
39 Telungupalayam	5,716	2,047	5,406	1,894	331	158	261	209
41 Ramanathapuram (Part)	309	104	395	128	21	2	102	28
42 Nanjundapuram Part)..	1,031	517	835	380	54	3	30	25
43 Puliyankulam (Part)	1	..	63	13	..	..	11	3
44 Coimbatore (Rural)	774	78	468	114	3	..	82	84
45 Kumarapalayam	1,469	528	1,785	765	195	63	136	78
46 Vadapatti	794	231	1,221	617	163	20	605	426
47 Chithrachavadi East	21	4	46	19	1	..	17	..
48 Chithrachavadi West	7	2	16	13	..	..	..	..
49 Kalikkinayakkanpalayam	1,074	373	1,495	796	497	153	528	505
51 Thennamanallur	649	203	937	482	409	174	229	139
52 Devarayapuram	823	292	1,348	728	629	253	379	259
53 Jagirnaickenpalayam	137	39	235	130	113	30	97	42
54 Narasipuram 79	77	720	267	1,408	687	630	194	287	211
55 Ikikarai Baluvampatti 293	270	686	204	1,338	1,000	395	206	580	481
56 Madvarayapuram	318	52	723	438	170	77	152	93
57 Alandurai 170	174	562	169	1,235	858	376	233	272	311
58 Puluvapatti	2	1,235	402	2,362	1,185	1,010	354	310	106
59 Madampatti 27	21	1,563	465	2,695	1,617	1,155	479	842	782
60 Theettipalayam	746	184	919	363	421	100	218	171
61 Perur	1,011	474	1,078	215	118	13	171	73
62 Perurchettipalayam	695	136	1,401	826	266	106	124	27

(7) COIMBATORE TALUK—*contd.*

Location code number and name of village	*A-III*		*A-IV*		*A-V*		*A-VI*		*A-VII*	
	Males	*Females*	*Males*	*Females*	*Males*	*Females*	*Males*	*Females*	*Males*	*Females*
	(20)	(21)	(22)	(23)	(24)	(25)	(26)	(27)	(28)	(29)
1 Billichi	26	13	26	13	72	7	38	5	18	12
2 Vellamadai	52	7	57	23	96	3	21	..	20	4
3 Virapandi	25	..	45	20	196	21	3	..	52	27
4 Gudalur	91	25	382	212	454	110	39	14	45	31
5 Nayakkanpalayam	15	8	40	23	50	5	8	8	12	7
6 Perianaickenpalayam	41	2	43	19	919	322	143	62	91	36
7 Agraharasamakulam	48	15	21	..	105	2	20	2	31	4
8 Kondayampalayam	38	5	70	41	141	..	56	12	62	42
9 Sirkarsamakulam	25	4	89	33	80	21	55	8	126	52
10 Kiranatham	16	..	45	18	74	..	11	3	37	9
11 Idikkarai	29	2	40	8	358	25	35	4	59	11
12 Narasimhanaickenpalayam	6	1	20	7	333	89	9	..	19	2
13 Kurudampalayam	28	..	43	29	494	41	41	12	56	23
14 Virapandi	65	13	7	1	9	..	3	3	25	11
15 Sinnathadagam	51	3	30	1	42	2	15	3	61	55
16 Nanjundapuram	10	..	26	8	121	1	12	4	38	29
17 Pannimadai	37	15	40	26	241	10	14	1	53	14
18 Thudiyalur	40	2	30	13	301	41	56	8	74	20
19 Vellakinar	18	3	72	64	476	65	15	3	67	39
20 Chinnavadampatti	13	5	14	7	464	80	119	28	35	23
21 Saravanampatti	8	2	55	4	352	49	43	11	42	10
22 Vilankurichi	29	6	98	19	539	169	28	8	78	19
23 Kalapatti	136	62	114	70	690	82	101	26	87	26
24 Kallipalayam	..	..	81	15	66	..	99	3	22	5
25 Vellanaipatti	7	..	60	5	151	..	14	..	73	9
28 Sowripalayam	19	1	62	40	1,417	374	67	33	60	31

30 Krishnarayapuram	9	1	2	4	547	68	12	5	26	4
31 Udayampalayam	50	6	7	2	758	278	14	4	46	34
32 Annupparpalayam	7	1	77	35	38	6	9	5	22	12
34 Sanganur	22	2	113	36	695	102	180	55	112	19
35 Kavundampalayam	20	35	118	66	240	37	5	4	40	7
36 Somayampalayam	39	26	80	15	106	9	19	9	35	12
37 Vadavalli	58	43	427	159	113	10	73	29	89	41
38 Veerakeralam	75	2	75	28	196	44	2	..	69	27
39 Telungupalayam	190	72	1,422	647	866	90	324	85	186	69
41 Ramanathapuram (Part)	5	..	84	26	89	..	6	1	9	20
42 Nanjundapuram (Part)	14	..	38	35	346	24	38	4	65	76
43 Puliyankulam (Part)	..	..	..	..	4	..	..	..	..	..
44 Coimbatore (Rural)	2	..	3	1	93	4	2	1	72	2
45 Kumarapalayam	15	..	28	2	523	47	12	1	15	28
46 Vadapatti	20	1	35	9	181	19	11	5	39	21
47 Chitrachavadi East	2	..	3	3	2	..	..	..	1	1
48 Chitrachavadi West	7	..	7	10	..	..	..	..	..	1
49 Kalikkinayakkanpalayam	43	3	64	18	94	7	2	2	99	47
51 Thennamanallur	8	1	42	11	5	..	33	9	29	9
52 Devarayapuram	13	4	82	10	2	..	19	2	16	15
53 Jagirnaickenpalayam	9	3	3	..	..	..	..	..	4	..
54 Narasipuran	7	1	38	1	16	..	7	2	36	16
55 Ikikarai Baluvampatti	33	2	19	3	33	..	20	2	35	13
56 Madvarayapuram	110	7	12	3	7	1	9	2	28	12
57 Alandurai	164	6	28	6	39	7	20	2	36	24
58 Puluvapatti	74	16	125	35	33	2	40	2	76	31
59 Madampatti	75	22	90	8	53	2	50	11	83	36
60 Thettipalayam	16	..	13	..	69	..	15	1	46	9
61 Perur	51	1	18	5	200	4	10	3	83	20
62 Perurchettipalayam	139	12	46	16	156	64	21	6	39	71

(7) COIMBATORE TALUK—*contd.*

Location code number and name of village	*A-VIII*		*A-IX*		*A-X*		*Name of panchayats in which it is now included with date of inclusion with other components, if any*
	Males	*Females*	*Males*	*Females*	*Males*	*Females*	
	(30)	(31)	(32)	(33)	(34)	(35)	(36)
1 Billichi	8	..	50	26	698	1,416	..
2 Vellamadai	6	..	368	349	749	1,553	..
3 Virapandi	5	..	246	210	641	1,135	..
4 Gudalur	5	..	128	32	1,600	2,420	..
5 Nayakkanpalayam	7	..	47	18	509	675	..
6 Perianaickenpalayam	34	1	541	186	2,150	2,671	..
7 Agaraharasamakulam	2	..	97	61	482	922	..
8 Kondayampalayam	14	..	257	226	860	1,493	..
9 Sirkarsamakulam	10	..	430	285	789	1,475	..
10 Kiranatham	2	..	183	226	543	774	..
11 Idikkarai	5	..	385	490	938	1,581	..
12 Narasimhanaickenpalayam	15	..	337	243	731	1,119	..
13 Kurudampalayam	15	..	409	461	1,055	1,688	..
14 Virapandi	..	..	166	101	646	1,082	..
15 Sinnathadagam	21	..	225	83	789	1,446	..
16 Nanjundapuram	11	..	141	66	866	1,597	..
17 Pannimadai	11	..	217	144	841	1,682	..
18 Tudiyalur	26	..	213	220	804	1,286	..
19 Vellakinar	26	..	277	255	1,184	1,698	..
20 Chinnavadampatti	12	1	367	246	977	1,821	..
21 Saravanampatti	2	..	103	13	680	1,564	..
22 Vilankurichi	21	..	327	208	1,541	1,865	..
23 Kalapatti	62	..	347	290	1,646	2,649	..
24 Kallipalayam	7	..	48	9	429	737	..
25 Vellanaipatti	1	..	173	206	591	982	..
28 Sowripalayam	16	..	209	157	1,752	2,887	..

30 Krishnarayapuram	11	..	169	152	603	1,069	..
31 Udayampalayam	18	..	91	27	767	1,295	..
32 Annupparpalayam	22	..	214	1	3,342	813	Annupparpalayam merged with L.C. 42.
34 Sanganur	57	1	488	279	1,369	2,312	..
35 Kavundampalayam	29	..	297	244	607	873	..
36 Somayampalayam	9	..	80	86	499	775	..
37 Vadavalli	42	..	247	133	1,125	1,912	..
38 Veerakeralam	15	1	815	663	1,016	1,774	..
39 Telungupalayam	107	1	1,719	563	4,509	6,609	Telungupalayam, 27th October 1960. Entire Revenue village excluding portion included in Coimbatore (M) and Central Government properties)
41 Ramanathapuram (Part)	13	..	66	51	306	565	Ramanathapuram merged with L.C 42.
42 Nanjundapuram (Part)	44	2	206	211	731	1,224	Nanjundapuram included L.C. Nos. 32, 41 and 43.
43 Puliyankulam (Part)	..	..	48	10	30	51	Puliankulam merged with L.C. No. 42.
44 Coimbatore (Rural)	19	..	192	22	810	613	..
45 Kumarapalayam	34	1	727	545	1,559	2,401	..
46 Vadapatti	8	..	159	116	821	1,303	..
47 Chithrachavadi East	..	..	20	15	22	58	Chitrachavadi merged with L.C. No. 49.
48 Chithrachavadi West	..	..	2	2	7	17	Chitrachavadi West, merged with L.C. No. 49.
49 Kalikkinayakkanpalayam	11	..	157	61	979	1,684	Kalikkinayakkanpalayam included in L.C. Nos. 47 and 48.
51 Thennamanallar	2	..	180	139	601	1,044	..
52 Devarayapuram	2	..	206	185	783	726	..
53 Jagirnaickenpalayam	..	2	9	53	150	297	Jagirnaickenpalayam, 10th October 1960.
54 Narasipuram	3	..	384	262	657	1,411	..
55 Ikikarai Baluvampatti	2	..	221	293	806	1,101	..
56 Madvarayapuram	3	..	232	243	416	652	Madvarayapuram, 10th September 1960.
57 Alandurai	18	..	284	269	721	1,079	..
58 Puluvapatti	12	..	682	639	1,375	2,418	..
59 Madampatti	23	..	324	277	1,698	2,844	..
60 Teottipalayam	2	..	119	82	608	1,170	..
61 Perur	27	..	400	96	949	1,805	..
62 Perurchettipalayam	28	..	582	524	904	1,528	..

(7) COIMBATORE TALUK—*contd.*

Location code number and name of village	*Area in square miles*	*Occupied residential houses*		*Total number of persons enumerated*			*Scheduled castes*	
		Number of houses	*Number of households*	*Total*	*Males*	*Females*	*Males*	*Females*
(1)	(2)	(3)	(4)	(5)	(6)	(7)	(8)	(9)
66 Orathukuppai, R. Pw. Ea. E.	3·91	44	101	488	240	248	108	114
67 Chettipalayam, P. H. L. D. Mcw. Rly. R. S. Pw. Ei. Ea. E. Cs.	9·25	973	1,106	5,189	2,610	2,579	444	501
68 Malamachompatti, P. R. Pw. Ea. E... ..	6·10	292	292	1,368	681	687	..	..
69 Seerapalayam, P. R. Pw. Ea. E. Cs. ..	4·56	502	502	2,587	1,276	1,311	266	280
71 Elimadai, P. M. Mcw. Rly. R. Pw. Ea. E. Cs.	6·30	735	1,097	5,554	2,814	2,740	255	253
72 Maruthampatti, P. Rly, R. Pw. Ea. E. ..	4·35	171	171	739	382	357	152	174
73 Pichanur, P. M. R. Pw. Ea. E.	7·23	751	787	3,517	1,768	1,749	358	336
74 Thirumalayampalayam, P. M. Mcw. R. Pw. Tk. Ea. E.	11·76	1,147	1,669	7,679	3,790	3,889	799	795
75 Jagirpalathorai, P. Mcw. R. Pw. Ea. E. Cs...	1·38	362	390	1,790	889	901	309	288
76 Jagirkarunjanikoudenpalayam, R. Pw. Ea. E.	1·53	14	14	86	47	39	..	..
77 Thambagoundanpalayam, P. R. Pw. Ea. E.	1·00	117	117	469	237	232	65	62
78 Jagirnachipalayam, P. Mcw. R. Pw. Ea. E...	1·98	313	337	1,616	847	769	259	234
79 Valakkuparai, P. R. Pw. Ea. E. Cs.	6·52	678	732	3,188	1,559	1,629	359	367
80 Arisipalayam, P. R. Pw. Ea. E.	4·20	334	336	1,710	854	856	180	178
81 Ottakalmandapam, P. M. R. Pw. Ei. Ea. E. Cs.	5·33	738	967	4,407	2,212	2,195	264	258
82 Myilaieripalayam, P. R. Pw. Ei. Ea. E. ..	4·27	522	654	2,928	1,457	1,471	390	357
83 Thadagam, (R. F.,) P. M. H. L. Mcw. R. S. Pw. Vh.	1·00	68	68	284	146	138	..	..
84 Marundangarai Forest Settlement, P. M. H. L. Mcw. R. S. Pw. Vh.	0·47	18	18	83	41	42	..	..
85 Mulgangalpathi Forest Settlement	0·47	19	19	77	38	39	36	3
86 Solakkarai	..	..	..	..	..	..	..	..
87 Naval Detachment, Red Fields	..	..	..	..	..	..	..	..
88 Naval Jet Flight, Red Fields	..	..	..	..	..	..	..	..
89 Station Head quarters Red Fields	..	..	..	..	..	..	..	..
90 Air Force Administration Collage, Red Fields	..	..	..	..	..	..	..	.
	332·38	**51,908**	**62,059**	**286,676**	**148,030**	**1,38,646**	**23,737**	**23,415**

Location code number and name of village	Scheduled tribes		Literate and educated persons		Total workers		A-I		A-II	
	Males	Females	Males	Females	Males	Females	Males	Females	Males	Females
	(10)	(11)	(12)	(13)	(14)	(15)	(16)	(17)	(18)	(19)
66 Orathukuppai	2	2	63	1	151	120	63	58	23	12
67 Chettipalayam	..	..	1,161	536	1,508	661	432	199	169	46
68 Malamachompatti	..	..	240	42	461	194	192	53	138	93
69 Seerapalayam	.	..	470	128	801	357	296	114	78	3
70 Elimadai..	..	..	1,086	377	1,755	1,122	541	255	437	397
72 Maruthampatti	47	89	65	20	228	136	46	10	159	116
73 Pichanur..	9	8	645	191	1,195	779	433	194	465	428
74 Thirumalayampalayam	..	..	1,368	337	2,486	1,691	903	488	656	497
75 Jagirpalathorai	..	..	346	125	565	442	130	94	207	137
76 Jagirkarunjanikoudenpalayam	..	..	16	5	35	13	20	2	4	1
77 Thambagoundanpalayam	..	..	91	11	147	76	62	16	32	35
78 Jagirnachipalayam	..	..	233	37	524	253	226	79	56	38
79 Valakkuparai	..	..	665	266	1,023	700	503	268	33	2
80 Arisipalayam	..	..	297	64	555	408	262	184	84	8
81 Ottakalmandapam	..	..	1,077	345	1,336	581	268	29	80	11
82 Myilaieripalayam	..	..	515	147	961	486	300	88	417	352
83 Thadagam	142	132	1	..	102	46	90	36	..	6
84 Marundangarai Forest Settlement	41	42	..	..	22	22	22	22	..	.
85 Mulgangalpathi Forest Settlement	..	..	2	..	27	25	22	25	3	..
86 Solakkarai	..	..	..	..	..	..	..	..	..	..
87 Naval Detachment, Red Fields	..	..	..	..	..	..	..	..	..	..
88 Naval Jet Flight, Red Fields	..	..	..	..	..	..	..	..	..	..
89 Station Head Quarters, Red Fields	..	..	..	..	..	..	..	..	..	..
90 Air Force Administration College, Red Fields	..	..	..	..	..	..	..	..	..	..
	1,862	1,740	64,684	21,694	86,763	43,246	22,930	10,139	15,791	11,868

(7) COIMBATORE—TALUK *contd.*

Location code number and name of village	*A-III*		*A-IV*		*A-V*		*A-VI*		*A-VII*	
	Males	*Females*	*Males*	*Females*	*Males*	*Females*	*Males*	*Females*	*Males*	*Females*
	(20)	(21)	(22)	(23)	(24)	(25)	(26)	(27)	(28)	(29)
66 Orathukuppai	..	..	..	..	6	..	..	..	..	..
67 Chettipalayam	42	12	84	30	94	31	19	3	220	25
68 Malamachompatti	26	8	6	6	62	15	6	..	6	3
69 Seerapalayam	11	2	17	..	131	9	5	..	13	1
70 Elimadai	11	3	28	3	75	5	45	22	89	24
72 Maruthampatti	4	..	5	3	..	..	1	2	1	..
73 Pichanur	78	2	35	9	9	4	14	4	20	1
74 Thirumalayampalayam	28	14	145	51	64	12	30	9	82	39
75 Jagirpalathorai	10	3	20	11	76	8	26	..	26	14
76 Jagirkarunjanikoudenpalayam	7	..	..	5	..	..	..	..	..	..
77 Thambagoundanpalayam	2	1	2	..	1	..	..	..	14	2
78 Jagirnachipalayam	4	..	14	..	5	..	1	..	23	4
79 Valakkuparai	22	1	21	3	13	4	26	10	17	7
80 Arisipalayam	3	..	79	40	10	..	2	..	9	9
81 Ottakalmandapam	18	1	142	92	295	87	21	3	106	36
82 Myilaieripalayam	72	1	11	4	44	1	11	..	31	13
83 Thadagam	6	2	3	2	..	..	..	..	2	..
84 Marundangarai Forest Settlement	..	..	..	..	..	..	..	..	..	..
85 Mulgangalpathi Forest Settlement	..	..	..	..	..	..	..	..	..	..
86 Solakkarai	..	..	..	..	..	..	..	..	..	..
87 Naval Detachment, Red Fields	..	..		..	..	..	..	..	..	..
88 Naval Jet Flight, Red Fields	..	..	..	..	..	..	..	..	..	..
89 Station Head Quarters, Red Fields		..	..	..	..	..	..	..	..	..
90 Air Force Administration College, Red Fields	..	..	..	..	..	..	..	..	..	..
	2,494	511	5,321	2,172	14,630	2,520	2,225	566	3,538	1,423

Location code number and name of village	A-VIII		A-X		B-X		Name of panchayats in which it is now included with date of inclusion with other components, if any
	Males	Females	Males	Females	Males	Females	
	(30)	(31)	(32)	(33)	(34)	(35)	(36)
66 Orathukuppai	..	..	59	50	89	128	Orathukuppai, merged with L.C. No. 67
67 Chettipalayam	34	..	414	315	1,102	1,918	Chettipalayam, included in L.C. No. 66
68 Malamachompatti	3	..	22	16	220	493	Malamachompatti, 15th July 1960, excluding Railway properties
69 Seerapalayam	8	..	242	228	475	954	....
70 Elimadai	55	..	474	413	1,059	1,618	....
72 Maruthampatti	..	..	12	5	154	221	Maruthampatti, 22nd June 1960, entire village excluding Railway properties
73 Pichanur	1	..	140	120	573	970	....
74 Thirumalayampalayam	9	..	569	581	1,304	2,198	....
75 Jagirpalathorai	2	..	68	175	324	459	Jagirpalathorai, 4th April 1960
76 Jagirkarujanikoudanpalayam	..	..	4	5	12	26	Jagirkarunjamgoundampalayam, merged with L.C. No. 78
77 Thambagoundanpalayam	..	..	34	22	90	156	Thambagoundanpalayam, 23rd August 1960 merged with L.C. No. 78
78 Jagirnachipalayam	..	..	195	132	323	516	Jagirnachipalayam, 23rd August 1960, included in L.C. No. 76 and 77
79 Valakkuparai	2	..	386	405	536	929	....
80 Arisipalayam	..	..	106	167	299	448	Arisipalayam, 29th August 1960
81 Ottakalmandapam	7	..	399	322	876	1,614	....
82 Myilaieripalayam	4	..	71	27	496	985	....
83 Thadagam	..	..	1	..	44	92	....
84 Marundangarai Forest Settlement	..	..	..	..	19	20	....
85 Mulgangalpathi forest Settlement	..	..	2	..	11	14	....
86 Solakkarai	..	..	..	..	..	..	....
87 Naval Detachment, Red Fields	..	..	..	..	..	..	....
88 Naval Jet Flight, Red Fields	..	..	..	..	..	..	....
89 Station Head Quarters, Red Fields	..	..	..	..	..	..	....
90 Air Force Administration College, Red Fields	..	..	..	..	..	..	....
	1,025	10	18,809	14,037	61,267	95,409	

7. COIMBATORE TALUK—*contd.*

Location code number and name of town	*Area in square miles*	*Occupied residential houses*		*Total number of persons enumerated*			*Scheduled Castes*	
		Number of houses	*Number of households*	*Total*	*Males*	*Females*	*Males*	*Females*
(1)	(2)	(3)	(4)	(5)	(6)	(7)	(8)	(9)
26 SINGANALLUR (P)—								
P. M. H. L. D. Hos. Rhc. Mcw. Mp. Rly. R. Pt. Tel. S. Pw. Tk. Ei. Ea. E. Cs.								
Ward 1— E.B. 184	..	82	114	512	265	247	..	..
E.B. 185	..	94	109	517	286	231	..	..
E.B. 186	..	95	99	393	190	203	..	..
E.B. 187	..	138	163	514	276	238	..	..
E.B. 188	..	79	82	371	195	176	..	..
E.B. 189	..	82	94	403	198	205	..	..
E.B. 190	..	86	106	420	203	217	32	26
E.B. 191	..	83	87	402	197	205	..	..
E.B. 192	..	79	85	413	208	205	..	..
E.B. 193	..	83	98	424	213	211	..	..
E.B. 194	..	88	108	496	274	222	..	..
E.B. 195	..	102	133	586	323	263	15	14
E.B. 196	..	64	64	325	169	156	7	6
E.B. 197	..	107	107	510	277	233	16	15
E.B. 198	..	80	87	387	200	187	4	4
E.B. 199	..	82	115	494	249	245	..	..
E.B. 200	..	80	83	343	177	166	..	..
E.B. 201	..	84	84	434	209	225	30	37
E.B. 202	..	141	149	613	309	304	41	40
E.B. 203	..	92	98	481	246	235	7	11
E.B. 204	..	89	106	436	220	216	..	..
E.B. 205	..	88	105	462	244	218	..	..
E.B. 206	..	92	100	458	230	228	38	41
E.B. 207	..	69	69	279	141	138	103	110
E.B. 208	..	80	95	386	188	198	178	177
E.B. 209	..	97	97	474	229	245	219	234
E.B. 210	..	75	75	358	190	168	179	158
E.B. 211	..	97	97	458	232	226	231	223
E.B. 212	..	94	116	559	294	265	261	224
E.B. 213	..	168	173	781	397	384	304	283
Total ..	..	2,770	3,098	13,689	7,029	6,660	1,665	1,603
Ward 2— E.B. 214	..	166	175	778	381	397	7	7
E.B. 215	..	143	145	563	286	277	..	..

E.B. 216	..	..	..	160	160	725	372	353	13	12
E.B. 217	..	..	..	160	169	766	399	367	3	1
E.B. 218	..	..	..	140	151	729	380	349	4	2
E.B. 219	..	..	..	140	148	594	330	264	..	..
E.B. 220	..	..	..	146	161	721	374	347	..	..
E.B. 221	..	..	..	157	171	809	414	395	..	..
E.B. 222	..	..	..	151	161	774	381	393	2	2
E.B. 223	..	..	..	146	146	794	407	387	..	..
E.B. 224	..	..	..	136	186	840	452	388	..	..
E.B. 225	..	..	..	144	186	896	462	434	..	..
E.B. 226	..	..	..	120	203	991	505	486	6	6
E.B. 227	..	..	..	174	208	1,005	531	474	279	188
Total	..	..		**2,083**	**2,370**	**10,985**	**5,674**	**5,311**	**314**	**218**
Town total	..	**6·00**		**4,853**	**5,468**	**24,674**	**12,703**	**11,971**	**1,979**	**1,821**

7. Uppilipalayam (P)—

P. M. H. L. D. Rhc. Mcw. R. Pw. Ei. Ea. E. Vh. B.									
H.B. 1—E.B. 228	..	..	..	148	148	700	372	328	..	..
H.B. 2—E.B. 229	..	..	..	94	102	448	231	217	..	..
E.B. 230	..	..	..	138	156	679	364	315	27	29
E.B. 231	..	..	..	189	238	1,035	540	495	63	54
E.B. 232	..	..	..	129	131	664	369	295	144	92
Total	..	..		**550**	**627**	**2,826**	**1,504**	**1,322**	**234**	**175**
H.B. 3—E.B. 233	..	..	..	132	159	708	355	353	337	346
E.B. 234	..	..	..	151	151	623	307	316	299	310
E.B. 235	..	..	..	100	250	1,129	582	547	310	291
Total	..	..		**383**	**560**	**2,460**	**1,244**	**1,216**	**946**	**947**
H.B. 4—E.B. 236	..	..	..	84	136	631	314	317	..	..
E.B. 237	..	..	..	66	106	469	232	237	..	..
E.B. 238	..	..	..	65	126	612	302	310	..	..
Total	..	..		**215**	**368**	**1,712**	**848**	**864**	..	..
H.B. 5—E.B. 239	..	..	..	113	143	661	346	315	46	40
E.B. 240	..	..	..	140	140	626	317	309	..	..
E.B. 241	..	..	..	90	90	468	236	232	166	172
E.B. 242	..	..	..	136	146	763	418	345	356	303
E.B. 243	..	..	..	178	180	908	458	450	173	154
Total	..	..		**657**	**699**	**3,426**	**1,775**	**1,651**	**741**	**669**

7. COIMBATORE TALUK—*contd.*

Location code number and name of town	*Scheduled Tribes*		*Literate and educated persons*		*Total workers (A-I–A-IX)*		*A-I*		*A-II*	
	Males	*Females*	*Males*	*Females*	*Males*	*Females*	*Males*	*Females*	*Males*	*Females*
	(10)	(11)	(12)	(13)	(14)	(15)	(16)	(17)	(18)	(19)
26 SINGANALLUR (P)—*contd.*										
Ward 1— E.B. 184	..	..	219	184	128	4	..	..	..	..
E.B. 185	..	..	239	143	166	16	4	..	2	1
E.B. 186	..	..	142	99	109	33	1	..	..	6
E.B. 187	..	..	148	86	158	44	..	..	..	4
E.B. 188	..	..	147	68	105	25	..	..	..	..
E.B. 189	..	..	148	83	113	26	..	..	..	..
E.B. 190	..	..	127	85	114	25	3	..	2	1
E.B. 191	..	..	123	57	107	23	..	..	..	..
E.B. 192	..	..	119	61	93	41	..	..	..	..
E.B. 193	..	..	134	48	114	34	..	..	..	..
E.B. 194	..	..	174	75	151	30	..	..	..	..
E.B. 195	..	..	204	99	186	35	1	..	..	..
E.B. 196	..	..	129	78	75	32	..	..	..	..
E.B. 197	..	..	181	82	147	41	..	..	1	..
E.B. 198	..	..	130	32	99	23	..	..	1	..
E.B. 199	..	..	133	57	161	34	6	..	25	1
E.B. 200	..	..	102	39	104	31	2	..	..	2
E.B. 201	..	..	102	40	108	45	6	4	2	4
E.B. 202	..	..	186	96	161	54	2	..	24	20
E.B. 203	..	..	143	46	129	48	..	..	..	..
E.B. 204	..	..	132	62	113	45	..	..	..	..
E.B. 205	..	..	162	55	140	52	..	..	3	3
E.B. 206	..	..	123	45	120	49	9	2	5	6
E.B. 207	..	..	83	25	68	24	1	..	1	..
E.B. 208	..	..	103	38	102	46	..	..	2	..
E.B. 209	..	..	107	35	107	84	..	..	..	..
E.B. 210	..	..	95	30	106	39	17	4	12	16
E.B. 211	..	..	147	57	111	69	..	..	3	..
E.B. 212	..	..	198	75	148	56	..	..	2	..
E.B. 213	..	..	182	102	197	81	..	..	..	..
Total	..	..	4,362	2,082	3,740	1,189	52	10	85	64
Ward 2— E.B. 214	..	..	231	91	215	56	2	..	5	..
E.B. 215	..	..	176	73	161	30	..	..	..	4

E.B. 216	..	..	..	..	223	87	201	82	..	..	5	1
E.B. 217	..	..	..	..	284	117	246	57	..	..	..	..
E.B. 218	..	..	..	..	241	115	211	98	1	..	2	8
E.B. 219	..	..	..	..	211	67	187	94	9	..	..	..
E.B. 220	..	..	..	..	204	85	183	132	..	..	..	..
E.B. 221	..	..	..	..	272	98	240	159	..	..	..	..
E.B. 222	..	..	..	..	230	110	216	164	5	2	4	7
E.B. 223	..	..	..	..	254	97	227	161	..	..	1	..
E.B. 224	..	..	..	..	221	43	258	72	1	..	..	1
E.B. 225	..	..	..	..	234	50	269	96	..	1	1	6
E.B. 226	..	..	..	..	219	57	298	113	7	..	13	3
E.B. 227	..	..	..	..	183	67	281	61	11	..	40	6
	Total	..	..	..	3,183	1,157	3,193	1,381	36	3	71	31
	Town total	..	..	..	7,545	3,239	6,933	2,570	88	13	156	95

27. UPPILIPALAYAM (P)—*contd.*

H.B. 1—E.B. 228	..	..	..	..	..	195	60	189	88	1	1	1	..
H.B. 2—E.B. 229	..	..	..	..	..	103	24	130	43	6	..	..	..
E.B. 230	..	..	..	..	..	107	23	216	112	13	23	7	13
E.B. 231	..	..	..	..	..	175	49	270	178	4	12	23	35
E.B. 232	..	..	..	..	..	158	37	149	39	..	..	..	..
	Total	..	..	..		543	133	765	372	23	35	30	48
H.B. 3—E.B. 233	..	..	..	..	..	189	34	186	93	12	6	33	54
E.B. 234	..	..	..	..	..	130	38	167	116	..	..	48	93
E.B. 235	..	..	..	..	..	351	135	324	153	11	..	5	2
	Total	..	..	..		670	207	677	362	23	6	86	149
H.B. 4—E.B. 236	..	..	..	..	..	241	124	174	67	..	..	2	2
E.B. 237	..	..	..	..	..	190	96	138	57	2	..	1	5
E.B. 238	..	..	..	..	..	198	87	166	68	2	3	7	4
	Total	..	..	..		629	307	478	192	4	3	10	11
H.B. 5—E.B. 239	..	..	..	..	..	196	80	182	73	1	..	29	19
E.B. 240	..	..	..	..	..	215	128	184	64	2	1	..	..
E.B. 241	..	..	..	..	..	124	60	107	44	1	..	21	17
E.B. 242	..	..	..	..	..	110	17	217	83	..	..	93	42
E.B. 243	..	..	..	..	..	148	28	221	35	..	..	26	..
	Total	..	..	..		793	313	911	299	4	1	169	78

7. COIMBATORE TALUK—*contd.*

Location code number and name of town		*A-III*		*A-IV*		*A-V*		*A-VI*		*A-VII*	
		Males	*Females*	*Males*	*Females*	*Males*	*Females*	*Males*	*Females*	*Males*	*Females*
		(20)	(21)	(22)	(23)	(24)	(25)	(26)	(27)	(28)	(29)
26 SINGANALLUR (P)—*contd.*											
Ward 1—	E.B. 184	..	..	..	..	89	1	..	..	13	2
	E.B. 185	..	..	..	..	90	9	..	..	18	3
	E.B. 186	..	..	..	..	78	20	..	..	12	4
	E.B. 187	..	..	..	..	98	30	1	1	15	2
	E.B. 188	..	..	..	..	81	19	..	..	9	2
	E.B. 189	..	..	..	..	63	13	42	11	4	..
	E.B. 190	..	..	3	..	57	18	1	..	8	1
	E.B. 191	..	..	..	..	49	18	38	4	3	..
	E.B. 192	..	..	..	..	67	33	5	7	6	..
	E.B. 193	..	..	..	..	25	..	76	32	3	1
	E.B. 194	..	..	..	..	80	17	2	..	19	3
	E.B. 195	..	..	3	7	112	19	1	..	18	..
	E.B. 196	..	..	..	..	71	30	..	..	1	..
	E.B. 197	..	..	2	..	125	38	..	..	..	..
	E.B. 198	..	..	..	..	84	12	1	..	3	3
	E.B. 199	..	..	..	..	112	23	..	..	4	6
	E.B. 200	..	..	..	..	73	12	1	..	2	2
	E.B. 201	..	..	..	..	70	7	..	..	..	1
	E.B. 202	..	..	..	..	116	28	..	..	5	3
	E.B. 203	..	..	..	..	98	37	..	5	8	1
	E.B. 204	..	..	..	..	81	37	..	..	9	2
	E.B. 205	..	..	..	2	101	28	1	..	6	6
	E.B. 206	..	..	..	2	76	30	1	..	11	5
	E.B. 207	..	..	..	..	54	18	..	..	3	2
	E.B. 208	..	..	..	..	81	23	1	..	2	4
	E.B. 209	..	..	3	1	76	33	..	1	3	3
	E.B. 210	..	..	..	1	65	14	2	..	1	2
	E.B. 211	..	..	..	..	75	15	1	1	1	..
	E.B. 212	..	..	..	..	97	18	1	..	1	..
	E.B. 213	..	..	..	..	120	12	2	..	1	1
	Total	..	**11**	**13**	**23**	**7**	**2,464**	**612**	**177**	**62**	**189**	**59**
Ward 2—	E.B. 214	..	..	..	..	54	4	78	31	..	..	21	1
	E.B. 215	..	..	..	..	..	..	126	17	2	1	8	6

E.B. 216	..	..	55	31	126	44	1	..	3	..
E.B. 217	..	..	36	19	133	26	1	..	37	3
E.B. 218	..	..	59	46	88	30	2	..	22	3
E.B. 219	..	..	98	52	55	29	1	..	9	4
E.B. 220	1	..	40	31	116	73	2	2	3	4
E.B. 221	..	..	166	127	42	26	2	3	16	2
E.B. 222	3	..	93	75	87	50	1	..	6	3
E.B. 223	..	..	140	116	48	21	..	..	12	1
E.B. 224	6	..	118	14	112	42	5	3	6	6
E.B. 225	1	..	104	12	106	43	9	2	11	..
E.B. 226	8	15	95	19	134	49	9	5	10	4
E.B. 227	8	..	31	1	120	22	12	1	8	4
Total ..	27	15	1,089	547	1,371	503	47	17	172	41
Town total ..	38	28	1,112	554	3,835	1,115	224	79	361	100

27. UPPILIPALAYAM (P)—*contd.*

H.B. 1—E.B. 228	1	..	3	..	149	38	5	..	1	1
H.B. 2—E.B. 229	..	..	5	1	94	25	2	..	2	5
E.B. 230	28	..	5	..	126	30	3	3	4	1
E.B. 231	15	..	..	4	191	69	5	1	6	4
E.B. 232	..	..	..	..	109	20	1	..	4	2
Total ..	43	..	10	5	520	144	11	4	16	12
H.B. 3—E.B. 233	..	..	1	..	119	23	5	..	7	4
E.B. 234	..	..	1	..	109	20	3	..	1	3
E.B. 235	1	..	1	..	211	60	1	..	5	1
Total ..	1	..	3	..	439	103	9	..	13	8
H.B. 4—E.B. 236	3	..	..	..	137	45	1	3	6	7
E.B. 237	1	..	1	3	112	38	1	1	8	4
E.B. 238	12	1	1	2	86	33	38	14	5	..
Total ..	16	1	2	5	335	116	40	18	19	11
H.B. 5—E.B. 239	..	..	1	2	123	47	2	..	5	3
E.B. 240	..	5	2	1	155	44	..	1	6	2
E.B. 241	..	..	..	..	74	25	2	..	1	2
E.B. 242	..	..	..	..	61	2	2	..	2	3
E.B. 243	..	..	1	..	126	24	15	4	2	..
Total ..	..	5	4	3	539	142	21	3	16	10

7. COIMBATORE TALUK—*contd*

Location code number and name of town		*A-VIII*		*A-IX*		*B-X*		*Name of panchayats in which it is now included with date of inclusion with other components, if any.*
		Males	*Females*	*Males*	*Females*	*Males*	*Females*	
		(30)	(31)	(32)	(33)	(34)	(35)	(36)
26 SINGANALLUR (P)—*concld.*								
Ward 1—	E.B. 184	3	..	23	1	137	243	....
	E.B. 185	2	..	48	3	120	215	....
	E.B. 186	1	..	16	3	81	170	....
	E.B. 187	8	..	36	7	118	194	....
	E.B. 188	3	..	9	4	90	151	....
	E.B. 189	...	..	4	2	85	179	....
	E.B. 190	4	...	36	5	89	192	....
	E.B. 191	2	..	13	1	90	182	....
	E.B. 192	6	—	8	1	115	164	....
	E.B. 193	..	—	10	1	99	177	....
	E.B. 194	5	—	43	8	123	192	....
	E.B. 195	3	—	47	9	137	228	....
	E.B. 196	..	—	3	2	94	124	....
	E.B. 197	2	—	17	1	130	192	....
	E.B. 198	2	—	8	8	101	164	....
	E.B. 199	1	—	13	4	88	211	....
	E.B. 200	..	—	25	15	73	135	....
	E.B. 201	6	—	24	29	101	180	....
	E.B. 202	1	—	13	3	148	250	....
	E.B. 203	..	—	21	4	117	187	....
	E.B. 204	5	—	16	6	107	171	....
	E.B. 205	1	—	26	11	104	166	....
	E.B. 206	—	—	14	4	110	179	....
	E.B. 207	—	..	9	4	73	114	....
	E.B. 208	—	—	16	19	86	152	....
	E.B. 209	1	..	24	46	122	161	....
	E.B. 210	3	...	6	2	84	129	....
	E.B. 211	5	..	26	53	121	157	....
	E.B. 212	5	..	42	38	146	209	....
	E.B. 213	4	..	70	68	200	303	....
	Total	73	..	666	362	3,289	5,471	....
Ward 2—	E.B. 214	12	..	43	20	166	341	....
	E.B. 215	11	...	14	8	125	241	....

E.B. 216	..	..	2	..	9	6	171	271	....
E.B. 217	..	..	7	..	32	9	153	310	....
E.B. 218	..	..	4	..	33	16	169	251	....
E.B. 219	..	..	6	..	9	9	143	170	....
E.B. 220	..	..	1	..	20	22	191	215	....
E.B. 221	..	..	3	..	11	1	174	236	....
E.B. 222	..	..	..	..	17	27	165	229	....
E.B. 223	..	..	1	..	25	23	180	226	....
E.B. 224	..	..	1	..	9	6	194	316	....
E.B. 225	..	..	3	..	34	32	193	338	....
E.B. 226	..	..	2	..	20	18	207	373	....
E.B. 227	..	..	2	..	49	27	250	413	....
Total	..		55	..	325	224	2,481	3,930	....
Town total	..		128	..	991	586	5,770	9,401	....

27. UPPILIPALAYAM—*contd.*

H.B. 1—E.B. 228	..	..	4	..	24	48	183	240	....
H.B. 2—E.B. 229	..	..	1	..	20	12	101	174	....
E.B. 230	..	..	2	..	28	42	148	203	....
E.B. 231	..	..	5	..	21	53	270	317	....
E.B. 232	..	..	..	..	35	17	220	256	....
Total	..		8	..	104	124	739	950	.. .
H.B. 3—E.B. 233	..	..	..	..	9	6	169	260	....
E.B. 234	..	..	1	..	4	..	140	200	....
E.B. 235	..	..	7	..	82	90	258	394	....
Total	..		8	..	95	96	567	854	....
H.B. 4—E.B. 236	..	..	5	..	20	10	140	250	....
E.B. 237	..	..	2	..	10	6	94	180	....
E.B. 238	..	..	..	..	15	11	136	242	....
Total	..		7	..	45	27	370	672	....
H.B. 5—E.B. 239	..	..	2	..	19	2	164	242	....
E.B. 240	..	..	2	..	17	10	133	245	....
E.B. 241	..	..	..	..	8	..	129	188	....
E.B. 242	..	..	5	..	54	36	201	262	....
E.B. 243	..	..	2	..	49	7	237	415	....
Total	..		11	..	147	55	864	1,352	....

7. COIMBATORE TALUK—*contd.*

Location code number and name of town	*Area in square miles*	*Occupied residential houses*		*Total number of persons enumerated*			*Scheduled Castes*	
		Number of houses	*Number of households*	*Total*	*Males*	*Females*	*Males*	*Females*
(1)	(2)	(3)	(4)	(5)	(6)	(7)	(8)	(9)
27 UPPILIPALAYAM (P)—*contd.*								
H.B. 6—E.B. 244		86	108	409	231	178	..	..
E.B. 245		94	94	405	189	216	..	..
E.B. 246		159	159	637	315	322	18	22
E.B. 247		162	169	707	371	336	..	..
E.B. 248		411	424	1,927	1,003	924	151	147
E.B. 249		295	310	1,387	702	685	60	50
E.B. 250		129	426	2,001	1,030	971	16	19
E.B. 251		192	225	1,017	525	492	..	..
E.B. 252		50	50	226	129	97	..	..
E.B. 253		230	237	1,140	620	520	61	52
E.B. 254		85	85	459	236	223	..	..
E.B. 255		39	67	332	181	151	..	..
Total ..		**1,932**	**2,354**	**10,647**	**5,532**	**5,115**	**306**	**290**
H.B. 7—E.B. 256		111	162	710	365	345	..	..
E.B. 257		162	162	726	358	368	..	..
Total ..		**273**	**324**	**1,436**	**723**	**713**	..	..
Town total ..	**5·00**	**4,158**	**5,080**	**23,207**	**11,998**	**11,209**	**2,227**	**2,081**
29 PEELAMEDU (P)—P. M. H. C. T. L. D. Hos. Mcw. Mp. Rly. R. Pt. Tel. S. Pw. Ei. Ea. E. Cs.								
Ward 1—E.B. 266		127	127	512	266	246	..	..
E.B. 267		167	174	754	399	355	5	6
Total ..		**294**	**301**	**1,266**	**665**	**601**	**5**	**6**
Ward 2—E.B. 268		73	74	364	201	163	..	..
E.B. 269		76	76	337	170	167	..	..
E.B. 270		89	123	457	240	217	..	..
Total ..		**238**	**273**	**1,158**	**611**	**547**	..	..

Ward 3—E.B. 271	91	91	407	207	200	..	..
E.B. 272	59	59	262	136	126	..	..
Total ..	**150**	**150**	**669**	**343**	**326**	..	..
Ward 4—E.B. 273	209	210	910	468	442	..	..
Ward 5—E.B. 274	144	147	638	345	293	77	78
E.B. 275	97	232	1,083	568	515	..	..
E.B. 276	95	174	885	448	437	199	172
E.B. 277	210	237	1,036	524	512	..	..
Total	**546**	**790**	**3,642**	**1,885**	**1,757**	**276**	**250**
Ward 6—E.B. 278	101	110	520	237	283	227	**271**
E.B. 279	94	94	479	248	231	196	197
E.B. 280	85	102	447	233	214	22	16
E.B. 281	169	169	736	360	376	..	..
Total ..	**449**	**475**	**2,182**	**1,078**	**1,104**	**445**	**484**
Ward 7—E.B. 282	61	83	1,297	1,131	166	54	41
E.B. 283	99	99	484	260	224	30	31
E.B. 284	118	124	586	312	274	..	..
E.B. 285	207	207	838	465	373	..	..
Total ..	**485**	**513**	**3,205**	**2,168**	**1,037**	**84**	**72**
Ward 8—E.B. 286	57	67	267	135	132	..	..
E.B. 287	29	69	298	141	157	..	..
E.B. 288	49	54	217	125	92	..	..
E.B. 289	68	68	292	152	140	..	..
Total ..	**203**	**258**	**1,074**	**553**	**521**	..	..
Ward 9—E.B. 290	89	89	426	225	201	..	..
E.B. 291	10	10	36	17	19	..	..
E.B. 292	94	208	803	414	389	..	..
E.B. 293	27	95	425	223	202	..	..
Total ..	**220**	**402**	**1,690**	**879**	**811**	..	..

7. COIMBATORE TALUK—*contd.*

Location code number and name of town	*Scheduled Tribes*		*Literate and educated persons*		*Total workers. (A-I—A-IX)*		*A-I*		*A-II*	
	Males	*Females*	*Males*	*Females*	*Males*	*Females*	*Males*	*Females*	*Males*	*Females*
	(10)	(11)	(12)	(13)	(14)	(15)	(16)	(17)	(18)	(19)
27. UPPILIPALAYAM (P)—*contd.*										
H.B. 6—E.B. 244	..	..	159	70	133	17	..	..	..	..
E.B. 245	..	..	120	55	107	22	..	..	3	1
E.B. 246	..	..	181	77	181	50	5	..	..	..
E.B. 247	..	..	252	127	202	49	..	..	..	..
E.B. 248	..	..	651	287	547	167	..	1	..	..
E.B. 249	..	..	385	135	401	125	3	1	4	1
E.B. 250	..	..	705	351	549	209	3	..	..	..
E.B. 251	..	..	302	128	267	105	1	1	..	..
E.B. 252	..	..	79	31	74	17	..	..	..	..
E.B. 253	..	..	401	192	374	76	3	1	33	10
E.B. 254	..	..	191	108	115	42	..	..	..	..
E.B. 255	..	..	123	37	90	33	3	1	2	1
Total ..	..	..	**3,549**	**1,598**	**3,040**	**912**	**18**	**5**	**42**	**18**
H.B. 7—E.B. 256	..	—	200	81	199	65	12	9	8	3
E.B. 257	..	..	204	72	190	54	1	3	11	5
Total ..	..	—	**404**	**153**	**389**	**119**	**13**	**12**	**19**	**8**
Town total ..	..	—	**6,788**	**2,771**	**6,449**	**2,344**	**86**	**63**	**357**	**307**
29 PEELAMEDU (P)—*contd.*										
Ward 1—E.B. 266	..	—	169	79	153	52	1	1	4	4
E.B. 267	..	..	227	106	227	74	..	..	2	2
Total ..	..	..	**396**	**185**	**380**	**126**	**1**	**1**	**6**	**6**
Ward 2—E.B. 268	..	..	128	65	108	32	..	1	..	..
E.B. 269	..	..	118	66	94	28	..	..	2	2
E.B. 270	..	..	196	126	110	34	5	6	5	..
Total ..			**442**	**257**	**312**	**89**	**5**	**7**	**7**	**2**

Ward 3—E.B. 271	156	96	118	44	1	3	1	..
E.B. 272	106	59	82	28	2	2	1	..
Total	**262**	**155**	**200**	**72**	**3**	**5**	**2**	..
Ward 4—E.B. 273	331	169	266	77	6	2	3	..
Ward 5—E.B. 274	199	66	225	80	..	2	1	..
E.B. 275	334	134	318	104	4	..	..	..
E.B. 276	149	42	244	119	..	..	36	66
E.B. 277	341	160	311	122	..	..	1	..
Total	**1,023**	**402**	**1,098**	**425**	**4**	**2**	**38**	**66**
Ward 6—E.B. 278	50	5	137	88	—	—	—	—
E.B. 279	87	18	127	46	..	..	—	—
E.B. 280	148	57	137	50	1	—	1	1
E.B. 281	157	108	189	63	1	..	..	..
Total	**442**	**189**	**590**	**247**	**2**	..	**1**	**1**
Ward 7—E.B. 282	971	51	241	44	2	..	25	27
E.B. 283	130	44	157	65	6	..	31	30
E.B. 284	224	90	143	71	..	1	..	..
E.B. 285	146	75	249	80	..	..	1	..
Total	**1,471**	**260**	**790**	**260**	**8**	**1**	**57**	**57**
Ward 8—E.B. 286	69	25	76	22	—	—	—	..
E.B. 287	81	27	91	54	2	2	2	3
E.B. 288	84	25	66	26	1	—	..	..
E.B. 289	95	36	95	30	1	..	1	..
Total	**329**	**113**	**328**	**132**	**4**	**2**	**3**	**3**
Ward 9—E.B. 290	143	78	121	30	—	..	1	..
E.B. 291	7	4	11	7	..	..	..	..
E.B. 292	203	58	250	40	..	..	..	..
E.B. 293	154	57	124	49	..	..	..	..
Total	**507**	**197**	**506**	**126**	..	..	**1**	..

7. COIMBATORE TALUK—*contd.*

Location code number and name of town	*A-III*		*A-IV*		*A-V*		*A-VI*		*A-VII*	
	Males	*Females*	*Males*	*Females*	*Males*	*Females*	*Males*	*Females*	*Males*	*Females*
	(20)	(21)	(22)	(23)	(24)	(25)	(26)	(27)	(28)	(29)
27. UPPILIPALAYAM (P)—*contd.*										
H.B. 6—E.B. 244	..	..	..	..	112	15	..	..	5	1
E.B. 245	..	..	2	..	92	18	..	..	4	..
E.B. 246	1	..	5	..	124	29	15	10	3	2
E.B. 247	..	..	2	..	122	38	4	1	7	3
E.B. 248	6	1	..	..	362	105	2	..	25	9
E.B. 249	10	2	16	3	271	88	45	17	12	8
E.B. 250	5	1	3	1	440	130	6	1	24	16
E.B. 251	..	..	..	2	207	83	26	1	4	10
E.B. 252	..	..	..	..	66	16	..	..	1	..
E.B. 253	..	..	..	..	191	51	4	..	36	1
E.B. 254	3	3	..	..	98	37	1	..	4	..
E.B. 255	2	..	1	..	55	23	3	1	10	2
Total ..	**27**	**7**	**29**	**6**	**2,140**	**633**	**106**	**31**	**135**	**52**
H.B. 7—E.B. 256	3	..	..	2	134	30	11	2	8	4
E.B. 257	1	..	4	..	148	39	8	1	5	2
Total ..	**4**	..	**4**	**2**	**282**	**69**	**19**	**3**	**13**	**6**
Town total ..	**92**	**13**	**55**	**21**	**4,404**	**1,245**	**211**	**61**	**213**	**100**
29 PEELAMEDU (P)—*contd.*										
Ward 1—E.B. 266	..	..	..	1	118	43	2	1	4	2
E.B. 267	1	..	1	1	160	50	7	7	4	..
Total ..	**1**	..	**1**	**2**	**278**	**93**	**9**	**8**	**8**	**2**
Ward 2—E.B. 268	..	..	..	..	61	15	..	..	7	..
E.B. 269	..	..	..	..	73	12	2	..	3	1
E.B. 270	..	..	..	..	69	26	..	..	12	..
Total ..	..	..	..	..	**203**	**53**	**2**	..	**22**	**1**

Ward 3—E.B. 271	..	..	..	..	—	..	1	2	81	32	1	..	4	2
E.B. 272	..	..	..	..	..	..	..	..	60	21	..	..	5	1
		Total	..		..	..	1	2	141	53	1	..	9	3
Ward 4—E.B. 273	..	..	..	..	..	..	..	..	212	63	3	1	19	4
Ward 5—E.B. 274	..	..	..	..	1	..	3	1	94	29	9	3	24	9
E.B. 275	..	..	..	..	2	2	1	..	196	79	36	6	18	2
E.B. 276	..	..	..	..	1	..	2	..	119	20	18	7	9	1
E.B. 277	..	..	..	..	..	1	29	16	216	77	5	1	10	3
		Total	..		4	3	35	17	625	205	68	17	61	15
Ward 6—E.B. 278	..	..	..	..	3	..	..	..	62	—	..	..	1	1
E.B. 279	..	..	..	..	..	..	..	..	61	6	..	..	4	2
E.B. 280	..	—	..	..	3	..	1	—	90	32	6	1	5	..
E.B. 281	..	..	..	..	..	..	..	..	143	43	23	7	8	3
		Total	..		6	..	1	..	356	81	29	8	18	6
Ward 7—E.B. 282	..	..	..	..	2	..	2	2	34	8	2	..	12	..
E.B. 283	..	..	..	..	2	..	2	1	55	18	..	1	5	3
E.B. 284	..	..	..	..	2	..	1	..	111	33	1	1	1	5
E.B. 285	..	..	..	..	..	..	..	..	155	48	11	2	7	1
		Total	..		6	..	5	3	355	107	14	4	25	9
Ward 8—E.B. 286	..	..	..	..	1	..	..	..	33	10	24	9	..	..
E.B. 287	..	..	..	..	1	..	1	..	51	31	..	..	4	6
E.B. 288	..	..	..	..	..	..	..	..	37	15	..	..	5	3
E.B. 289	..	..	..	..	1	..	..	..	64	15	2	..	4	..
		Total	..		3	..	1	..	185	71	26	9	13	9
Ward 9—E.B. 290	..	..	..	..	..	..	1	..	88	23	1	..	8	1
E.B. 291	..	..	..	..	1	..	..	..	4	3	..	..	1	..
E.B. 292	..	..	..	..	..	..	..	..	191	30	..	..	2	..
E.B. 293	..	..	..	..	..	..	..	..	100	36	2	..	1	..
		Total	..		1	..	1	..	383	92	3	..	12	1

7. COIMBATORE TALUK—*contd.*

Location code number and name of town.	*A-VIII*		*A-IX*		*B-X*		*Name of Panchayats in which it is now included with date of inclusions with other components if any.*
	Males	*Females*	*Males*	*Females*	*Males*	*Females*	
	(30)	(31)	(32)	(33)	(34)	(35)	(36)
27. UPPILIPALAYAM (P)—*concld.*							
H.B. 6—E.B. 244	4	...	12	1	98	161	....
E.B. 245	..	...	6	3	82	194	....
E.B. 246	4	...	24	9	134	272	....
E.B. 247	1	...	66	7	169	287	....
E.B. 248	7	...	145	51	456	757	....
E.B. 249	6	...	34	5	301	560	....
E.B. 250	9	...	59	60	481	762	....
E.B. 251	3	...	26	8	258	387	....
E.B. 252	1	...	6	1	55	80	....
E.B. 253	7	...	100	13	246	444	....
E.B. 254	..	...	9	2	121	181	....
E.B. 255	1	...	13	5	91	118	....
Total ..	43	..	500	165	2,492	4,203	....
H.B. 7—E.B. 256	4	..	19	15	166	280	....
E.B. 257	3	..	9	4	168	314	....
Total ..	7	..	28	19	334	594	....
Town total ..	88	...	943	534	5,549	8,865	....
29 PEELAMEDU (P)—*contd.*							
Ward 1—E.B. 266	1	..	23	..	113	194	....
E.B. 267 ..	19	1	33	13	172	281	....
Total ..	20	1	56	13	285	475	....
Ward 2—E.B. 268 ..	2	..	38	16	93	131	....
E.B. 269 ..	1	..	13	8	76	144	....
E.B. 270 ..	..	..	19	2	130	183	....
Total ..	3	....	70	26	299	458	....

Ward 3—E.B. 271	2	..	27	5	89	156	....
E.B. 272	4	..	10	4	54	98	....
Total	6	..	37	9	143	254	....
Ward 4—E.B. 273	4	..	19	7	202	365	....
Ward 5—E.B. 274	6	..	87	36	120	213	....
E.B. 275	6	..	55	15	250	411	....
E.B. 276	11	1	48	24	204	313	....
E.B. 277	4	1	46	23	213	390	....
Total	27	2	236	98	787	1,332	....
Ward 6—E.B. 278	..	..	71	87	100	195	....
E.B. 279	2	..	60	38	121	185	....
E.B. 280	2	..	28	16	96	164	....
E.B. 281	2	..	12	10	171	313	....
Total	6	..	171	151	488	857	....
Ward 7—E.B. 282	1	..	161	7	890	122	....
E.B. 283	4	..	52	12	103	159	....
E.B. 284	2	..	25	31	169	203	....
E.B. 285	3	..	72	29	216	293	....
Total	10	..	310	79	1,378	777	....
Ward 8—E.B. 286	..	..	18	3	59	110	....
E.B. 287	..	..	30	12	50	103	....
E.B. 288	..	..	23	8	59	66	....
E.B. 289	1	..	21	15	57	110	....
Total	1	..	92	38	225	389	....
Ward 9—E.B. 290	1	..	21	6	104	171	....
E.B. 291	..	..	5	4	6	12	....
E.B. 292	..	..	57	10	164	349	....
E.B. 293	..	..	21	13	99	153	....
Total	1	..	104	33	373	685	....

7. COIMBATORE TALUK—*contd.*

Location code number and name of town	*Area in square miles*	*Occupied residential houses*		*Total number of persons enumerated*			*Scheduled Castes*	
		Number of houses	*Number of households*	*Total*	*Males*	*Females*	*Males*	*Females*
(1)	(2)	(3)	(4)	(5)	(6)	(7)	(8)	(9)
29. PEELAMEDU (P)—*contd.*								
Ward 10—E.B. 294		53	67	272	150	122	..	..
E.B. 295		23	69	269	129	140	..	..
E.B. 296		49	59	265	132	133	..	..
Total		125	195	806	411	395	..	..
Ward 11—E.B. 297		125	125	697	410	287	—	..
E.B. 298		247	247	1,138	610	528	—	..
Total		372	372	1,835	1,020	815	..	..
Town total ..	2.50	3,291	3,939	18,437	10,081	8,356	810	812
33 GANAPATHI—P. M. L. Mcw. Mp. Rly. R. Pt. Tel. S. Pw. Ei. Ea. E. Cs. B.								
Locality 1—E.B. 3		179	190	936	528	408	83	81
E.B. 4		108	123	552	324	228	133	126
E.B. 5		115	137	659	380	279	1	3
E.B. 6		101	105	488	284	204	94	90
Total		503	555	2,635	1,516	1,119	311	300
Locality 2—E.B. 2		87	90	412	239	173	21	19
E.B. 12		108	108	465	256	209	..	..
E.B. 16		277	280	851	450	401	..	..
Total		472	478	1,728	945	783	21	19

Locality 3—EB. 1		116	161	467	285	212	..	..
E.B. 10		330	355	1,460	797	663	312	309
E.B. 11		310	360	1,476	834	642	..	..
E.B. 13		158	177	958	520	438	48	40
Total		914	1,008	4,391	2,436	1,955	360	349
Locality 4—E.B. 7		220	238	948	516	432	7	6
E.B. 8		253	253	988	565	423	..	..
E.B. 9		263	276	1,191	644	547	115	106
Total		736	767	3,127	1,725	1,402	122	112
Locality 5—E.B. 14		128	158	722	393	329	33	44
E.B. 15		175	180	753	404	349	3	4
E.B. 17		167	167	820	435	385	181	169
Total		470	505	2,295	1,232	1,063	217	217
Town total ..	4·50	3,095	3,313	14,176	7,854	6,322	1,031	997

40 COIMBATORE (M)—P. M. H. C. T. L. D. Hos. Mcw. Mp. Rly. R. Pt. Tel. S. Pw.,Tk. Ea. Ei. E. Vh. Cs, B.

Ward No. 1—E.B. 1		118	143	673	359	314	23	23
E.B. 2		102	107	530	285	245	9	10
E.B. 3		194	194	1,008	523	485	..	..
E.B. 4		111	117	427	234	193	..	..
E.B. 5		244	255	1,011	522	489	4	5
E.B. 6		146	161	689	366	323	..	..
E.B. 7		80	89	436	218	218	..	..
E.B. 8		114	123	571	292	279	..	..
E.B. 9		120	138	573	285	288	..	..
E.B. 10		151	152	644	345	299	..	..
E.B. 11		145	161	653	333	320	3	4
E.B. 12		108	114	431	221	210	..	..
E.B. 13		169	169	780	430	350	179	157
E.B. 14		102	120	513	287	226	..	..
E.B. 15		143	148	648	337	311	..	..
E.B. 16		111	111	485	245	240	59	60
E.B. 17		120	137	538	273	265	..	..
E.B. 18		106	113	508	284	224	..	..
E.B. 19		166	179	848	410	438	367	385
Total		2,550	2,731	11,966	6,249	5,717	644	644

7. COIMBATORE TALUK—*contd.*

Location code number and name of town	Scheduled Tribes		Literate and educated persons		Total workers (A-I to A-IX)		A-I		A-II	
	Males	Females	Males	Females	Males	Females	Males	Females	Males	Females
	(10)	(11)	(12)	(13)	(14)	(15)	(16)	(17)	(18)	(19)
29. PEELAMEDU (P)—*contd.*										
Ward 10—E.B. 294	..	..	114	49	85	26	8	..	..	..
E.B. 295	..	..	88	38	77	31	2	1	1	2
E.B. 296	..	..	87	33	81	25	..	..	..	..
Total	..	..	289	120	243	82	10	1	1	2
Ward 11—E.B. 297	..	..	350	126	157	39	2	..	..	..
E.B. 298	..	..	293	122	306	98	7	..	..	..
Total	..	..	643	248	463	137	9	..	..	..
Town total	1	1	6,135	2,295	5,176	1,773*	52	21	119	137
33 GANAPATHI (P)—*contd.*										
Locality 1—E.B. 3	..	..	261	93	315	191	111	61	75	65
E.B. 4	..	..	82	16	164	53	..	..	3	10
E.B. 5	..	..	165	26	207	52	3	2	6	..
E.B. 6	..	..	121	33	150	65	6	..	26	4
Total	..	..	629	168	836	361	120	63	110	79
Locality 2—E.B. 2	..	..	149	36	145	22	..	..	8	4
E.B. 12	..	..	148	58	148	25	..	..	..	..
E.B. 16	..	..	320	182	263	62	32	5	10	2
Total	..	..	617	276	556	109	32	5	18	6

Locality 3—E.B. 1	188	68	152	1	..	..	..	..
E.B. 10	405	125	493	79	..	..	..	..
E.B. 11	538	170	507	99	7	..	1	..
E.B. 13	351	126	332	63	24	2	39	24
Total	1,482	489	1,484	242	31	2	40	24
Locality 4—E.B. 7	330	103	312	108	2	12	7	5
E.B. 8	384	126	319	61	4	2	..	..
E.B. 9	396	149	382	123	5	2	5	..
Total	1,110	378	1,013	292	11	16	12	5
Locality 5—E.B. 14	196	69	221	47	45	1	14	..
E.B. 15	245	83	229	78	7	..	2	..
E.B. 17	193	83	219	88	..	..	..	..
Total	634	235	669	213	52	1	16	..
Town total	4,472	1,546	4,558	1,217	246	87	196	114

40 COIMBATORE (M)—*contd.*

Ward 1—E.B. 1	232	141	179	48	5	1	23	22
E.B. 2	178	110	151	31	3	..	9	4
E.B. 3	405	245	285	104	..	..	..	..
E.B. 4	178	105	131	24	1	..	..	..
E.B. 5	404	237	319	76	5	3	..	3
E.B. 6	296	164	194	34	1	..	..	..
E.B. 7	138	73	140	31	..	..	..	..
E.B. 8	200	112	165	13	..	..	..	..
E.B. 9	159	68	169	52	..	..	..	..
E.B. 10	265	122	204	33	..	..	..	..
E.B. 11	245	122	196	56	..	..	..	..
E.B. 12	104	41	138	36	..	..	26	18
E.B. 13	253	94	205	71	1	..	..	..
E.B. 14	223	136	157	29	..	..	..	..
E.B. 15	270	170	191	23	..	..	..	..
E.B. 16	120	64	134	32	..	..	3	..
E.B. 17	182	129	156	28	..	..	..	..
E.B. 18	208	109	163	24	..	..	..	..
E.B. 19	188	87	232	134	..	..	98	117
Total	4,248	2,329	3,509	879	16	4	159	164

7. COIMBATORE TALUK—*contd.*

Location code number and name of town	*A-III*		*A-IV*		*A-V*		*A-VI*		*A-VII*	
	Males	*Females*	*Males*	*Females*	*Males*	*Females*	*Males*	*Females*	*Males*	*Females*
	(20)	(21)	(22)	(23)	(24)	(25)	(26)	(27)	(28)	(29)
PEELAMEDU (P)—*contd.*										
Ward 10—E.B. 294	..	..	..	1	49	14	6	..	2	..
E.B. 295	..	..	2	..	53	19	4	2	6	..
E.B. 296	..	..	..	..	60	14	1	4	3	1
Total ..	..	..	2	1	162	47	11	6	11	1
Ward 11—E.B. 297	..	..	1	..	118	27	2	1	7	2
E.B. 298	3	..	9	3	220	67	4	4	9	16
Total ..	3	..	10	3	338	94	6	5	16	18
Town total ..	24	3	57	28	3,238	959	172	58	214	69
33 GANAPATHI (P)—*contd.*										
Locality 1—E.B. 3	6	13	1	1	67	25	3	..	1	4
E.B. 4	..	..	7	1	76	1	5	..	2	5
E.B. 5	..	..	5	4	152	10	3	..	9	7
E.B. 6	4	6	7	..	74	..	2	..	5	3
Total ..	10	19	20	6	369	36	13	..	17	19
Locality 2—E.B. 2	..	4	13	2	96	3	5	2	3	..
E.B. 12	..	..	..	..	109	15	..	..	5	..
E.B. 16	1	3	8	3	161	19	2	..	13	7
Total ..	1	7	21	5	366	37	7	2	21	7

Locality 3—E.B. 1	..	..	6	1	118	..	..	..	7	..
E.B. 10	..	..	41	5	255	11	5	3	23	1
E.B. 11	3	4	40	29	396	40	3	14	22	9
E.B. 13	3	2	8	3	215	19	3	..	10	3
Total ..	**6**	**6**	**95**	**38**	**984**	**70**	**11**	**17**	**62**	**13**
Locality 4—E.B. 7	1	4	15	16	216	43	13	11	28	12
E.B. 8	..	..	3	2	247	33	..	..	22	4
E.B. 9	3	..	11	3	299	67	2	5	16	10
Total ..	**4**	**4**	**29**	**21**	**762**	**143**	**15**	**16**	**66**	**26**
Locality 5—E.B. 14	2	..	..	..	119	10	8	5	2	1
E.B. 15	3	..	3	1	158	35	1	..	25	11
E.B. 17	8	14	..	..	158	49	5	5	7	3
Total ..	**13**	**14**	**3**	**1**	**435**	**94**	**14**	**10**	**34**	**15**
Town total ..	**34**	**50**	**168**	**71**	**2,916**	**380**	**60**	**45**	**200**	**80**

40 COIMBATORE (M)—*contd.*

Ward 1—E. B. 1	4	..	3	..	89	17	5	..	20	1
E.B. 2	3	..	..	..	78	16	1	..	18	..
E.B. 3	..	..	..	1	244	84	..	..	6	2
E.B. 4	1	..	..	..	88	23	..	..	14	..
E.B. 5	8	..	..	..	186	46	3	4	36	1
E.B. 6	1	..	2	..	139	30	3	..	19	..
E.B. 7	..	..	4	2	96	22	2	2	9	2
E.B. 8	1	..	..	..	117	11	2	..	14	..
E.B. 9	1	..	..	..	114	32	6	6	19	3
E.B. 10	1	..	..	..	141	22	4	..	9	2
E.B. 11	2	..	..	..	142	30	4	3	13	9
E.B. 12	..	..	5	..	67	8	7	1	14	6
E.B. 13	2	..	4	..	102	29	4	2	11	6
E.B. 14	1	..	..	1	90	14	8	..	17	3
E.B. 15	..	..	1	..	96	16	10	2	22	2
E.B. 16	12	1	3	..	51	12	24	8	13	4
E.B. 17	2	1	1	..	37	6	3	2	39	5
E.B. 18	1	..	2	..	95	10	8	2	17	1
E.B. 19	3	..	3	1	76	5	22	7	10	..
Total ..	**43**	**2**	**28**	**5**	**2,048**	**433**	**116**	**39**	**320**	**47**

7. COIMBATORE TALUK—*contd.*

Location code number and name of town	*A-VIII*		*A-IX*		*B-X*		*Name of panchayats in which it is now included with date o inclusion with other components if any.*
	Males	*Females*	*Males*	*Females*	*Males*	*Females*	
	(30)	(31)	(32)	(33)	(34)	(35)	(36)
PEELAMEDU (P)—*concld.*							
Ward 10—E.B. 294	3	..	17	11	65	96	....
E.B. 295	..	..	9	7	52	109	....
E.B. 296	3	..	14	6	51	108	....
Total ..	6	..	40	24	168	313	....
Ward 11—E.B. 297	2	..	25	9	253	248	....
E.B. 298	6	..	48	8	304	430	....
	8	..	73	17	557	678	....
Town total ..	92	3	1,208	495	4,905	6,583	....
33 GANAPATHI (P)—*concld.*							
Locality 1—E. B. 3	1	..	50	22	213	217	....
E.B. 4	..	..	71	36	160	175	....
E.B. 5	..	..	29	29	173	227	....
E.B. 6	..	..	26	52	134	139	....
Total ..	1	..	176	139	680	758	....
Locality 2—E.B. 2	1	..	19	7	94	151	....
E.B. 12	..	..	34	10	108	184	....
E.B. 16	3	..	33	23	187	339	....
Total ..	4	..	86	40	389	674	....

Locality 3—E.B. 1	7	..	14	..	133	211	....
E.B. 10	2	..	167	59	304	584	....
E.B. 11	5	..	30	3	327	543	....
E.B. 13	..	..	30	10	188	375	....
Total ..	14	..	241	72	952	1,713	....
Locality 4—E.B. 7	8	..	22	5	204	324	....
E.B. 8	7	..	36	20	246	362	....
E.B. 9	2	...	39	36	262	424	....
Total ...	17	...	97	61	712	1,110	....
Locality 5—E.B. 14	8	...	23	30	172	282	....
E.B. 15	1	...	29	31	175	271	....
E.B. 17	2	...	39	17	216	297	....
Total ...	11	...	91	78	563	850	....
Town total ...	47	...	691	390	3,296	5,105	....

40 COIMBATORE (M)—*contd.*

Ward No. 1—E.B. 1	8	..	22	7	180	266	....
E.B. 2	2	..	37	11	134	214	....
E.B. 3	3	2	32	15	238	381	....
E.B. 4	8	..	19	1	103	169	....
E.B. 5	14	...	67	19	203	413	....
E.B. 6	9	..	20	4	172	289	....
E.B. 7	6	..	23	3	78	187	....
E.B. 8	6	..	25	2	127	266	....
E.B. 9	5	...	24	11	116	236	....
E.B. 10	13	..	36	9	141	266	....
E.B. 11	11	..	24	14	137	264	....
E.B. 12	3	..	16	3	83	174	....
E.B. 13	7	..	74	34	225	279	....
E.B. 14	4	..	37	11	130	197	....
E.B. 15	18	..	44	3	146	288	....
E.B. 16	15	..	13	7	111	208	....
E.B. 17	26	..	48	14	117	237	....
E.B. 18	8	...	32	11	121	200	....
E.B. 19	6	...	14	4	178	304	....
Total ...	**172**	**2**	**607**	**183**	**2,740**	**4,838**	....

7. COIMBATORE TALUK—*contd.*

Location code number and name of town	*Area in sq. miles*	*Occupied residential houses*		*Total number of persons enumerated*			*Scheduled Castes*	
		Number of houses	*Number of households*	*Total*	*Males*	*Females*	*Males*	*Females*
(1)	(2)	(3)	(4)	(5)	(6)	(7)	(8)	(9)
40 COIMBATORE (M)—*contd.*								
Puliakulam 43—E.B. 1	..	79	79	90	44	46	..	..
42—E.B. 2	..	7	8	48	46	2	..	..
44—E.B. 3	..	7	8	36	19	17	..	..
45—E.B. 4	..	20	20	75	39	36	..	..
Special Charge—								
E.B. 5-A	..	10	12	23	16	7	..	..
E.B. 5-B	..	24	24	108	67	41	..	..
E.B. 6	..	77	77	390	211	179	75	70
E.B. 2-A	..	33	39	168	159	9	..	..
E.B. 2-B	..			118	118	..	..	..
E.B. 2-C	..			98	51	47	4	5
Total	..	257	267	1,154	770	384	79	75
Ward 2—E.B. 20	..	176	182	806	434	372	..	..
E.B. 21	..	118	120	537	295	242	..	..
E.B. 22	..	112	149	638	336	302	..	..
E.B. 23	..	105	110	515	270	245	..	..
E.B. 24	..	129	159	600	343	257	..	..
E.B. 25	..	119	132	585	294	291	246	253
E.B. 26	..	107	108	539	311	228	..	..
E.B. 27	..	176	195	835	435	400	..	..
E.B. 28	..	117	138	681	376	305	..	..
E.B. 29	..	160	161	716	359	357	177	175
E.B. 30	..	121	121	537	284	253	..	..
E.B. 31	..	126	144	698	356	342	..	..
E.B. 32	..	183	197	938	523	415	..	..
Total	..	1,749	1,916	8,625	4,616	4,009	423	428

Ward 3—E.B. 33-A	36	36	156	81	75	2	2
E.B. 34	159	171	754	375	379	3	2
E.B. 35	168	168	1,246	669	577	299	256
E.B. 36	104	106	503	257	246	61	66
E.B. 37	158	158	683	375	308	206	165
E.B. 83	132	137	648	327	321	169	172
E.B. 84	97	113	512	255	257	..	..
E.B. 85-A	100	100	468	237	231	88	78
E.B. 79-A	46	46	165	79	86	61	69
Total	**1,000**	**1,035**	**5,135**	**2,655**	**2,480**	**889**	**810**
Ward 4—E.B. 38	104	105	426	223	203	2	7
E.B. 39	103	109	449	234	215	90	81
E.B. 40	82	84	381	207	174	177	150
E.B. 41	93	93	454	231	223	8	4
E.B. 42	146	151	614	335	279	..	..
E.B. 43	104	114	455	245	210	1	..
E.B. 44	101	101	470	229	241	..	..
E.B. 45	103	103	520	248	272	4	3
E.B. 46	93	99	411	210	201	6	6
E.B. 47	86	121	512	254	258	..	..
E.B. 48	76	105	497	261	236	..	..
E.B. 49	67	69	406	211	195	3	2
E.B. 50	126	140	579	287	292	..	..
E.B. 51	105	120	554	277	277	257	272
E.B. 52	95	105	479	241	238	235	234
E.B. 53	128	129	598	298	300	245	250
E.B. 54	109	109	567	273	254	..	..
E.B. 55	142	154	583	284	299	..	..
E.B, 56	131	138	552	284	268	8	6
E.B. 57	109	120	505	251	254	..	..
E.B. 58	58	92	403	205	198	..	..
E.B. 59	152	152	686	366	320	..	..
E:B. 60	96	105	466	255	211	..	..
E.B. 61	89	89	409	207	202	..	..
E.B. 85-B	23	23	132	88	44	7	4
Total	**2,521**	**2,730**	**12,108**	**6,204**	**5,904**	**1,048**	**1,019**

7. COIMBATORE TALUK—*contd.*

Location code number and name of town	*Scheduled Tribes*		*Literate and Educated Persons*		*Total workers*		*A-I*		*A-II*	
	Males	*Females*	*Males*	*Females*	*Males*	*Females*	*Males*	*Females*	*Males*	*Females*
	(10)	(11)	(12)	(13)	(14)	(15)	(16)	(17)	(18)	(19)
40 COIMBATORE (M)—*contd.*										
Puliakulam—										
43—E.B. 1 ..	...	...	30	31	20	...	...	...	..	..
42—E.B. 2 ..	...	...	46	2	45	...	...	...	..	..
44—E.B. 3 ..	...	...	16	13	9	...	...	...	..	..
45—E.B. 4 ..	...	...	33	22	16	...	...	...	...	..
Special Charge—										
E.B. 5-A ..	...	...	15	3	13	...	...	...	...	..
E.B. 5-B ..	...	...	62	31	47	3	...	...	..	..
E.B. 6 ..	...	...	96	49	114	9	...	...	..	..
E.B. 2-A ..	...	...	157	6	156	1	...	..	..	..
E.B. 2-B ..	...	...	118	...	118	...	...	...	..	..
E.B. 2-C ..	..	...	35	31	25	1	...	...	..	..
Total ...	...	...	608	188	563	14	...	...	..	..
Ward 2—E.B. 20 ..	..	..	...	..	291	153	277	41	1	..	2	1
E.B. 21 ..	..	..	..	..	232	121	155	18	..	..	..	..
E.B. 22 ..	..	..	..	..	261	162	204	39	...	..	1	2
E.B. 23 ..	..	..	..	..	201	122	152	26	..	..	..	..
E.B. 24 ..	...	..	...	..	251	107	192	20	..	..	..	...
E.B. 25 ..	..	..	..	...	151	50	156	40	..	..	4	...
E.B. 26 ..	..	..	..	..	253	122	172	24	..	..	..	..
E.B. 27 ..	..	..	..	..	349	249	243	45	..	..	..	..
E.B. 28 ..	..	..	..	..	279	155	192	37	..	..	3	..
E.B. 29 ..	..	..	..	..	119	53	208	73	..	..	4	3
E.B. 30 ..	..	..	..	..	189	113	149	21	..	..	..	..
E.B. 31 ..	..	..	..	..	279	193	203	32	..	..	..	..
E.B. 32 ..	..	..	..	..	448	240	308	41	3	..	1	10
Total ..	..	..	..	..	3,303	1,840	2,611	457	4	..	15	16

Ward 3—E.B. 33-A	..	..	..	..	..	65	21	66	9	..	..	..	..
E.B. 34	..	..	..	..	..	248	131	225	81	..	..	1	2
E.B. 35	..	..	..	..	..	339	166	346	74	..	..	7	8
E.B. 36	..	..	..	..	..	142	72	140	52	..	..	..	..
E.B. 37	..	..	..	..	..	224	113	181	55	7	1	6	6
E.B. 83	..	..	..	..	..	242	153	147	80	..	..	4	24
E.B. 84	..	..	..	..	..	193	116	121	61	..	..	4	6
E.B. 85-A	..	..	..	..	..	172	108	115	65	1	..	5	8
E.B. 79-A	..	..	..	..	..	53	29	45	24	..	..	..	2
	Total	..	..	..		1,678	909	1,386	501	8	1	27	56
Ward 4—E.B. 38	..	..	..	..	..	151	98	120	28	..	..	..	..
E.B. 39	..	..	..	..	..	126	88	123	34	..	..	..	..
E.B. 40	..	..	..	..	..	55	17	115	64	..	..	..	..
E.B. 41	..	..	..	..	..	164	103	120	34	..	..	..	..
E.B. 42	..	..	..	..	..	232	135	185	34	..	..	..	..
E.B. 43	..	..	..	..	..	169	64	134	35	..	..	8	4
E.B. 44	..	..	..	..	..	171	136	107	41	..	..	..	..
E.B. 45	..	..	..	..	4	1	186	121	116	25	..	..	..	..
E.B. 46	..	..	..	..	..	..	147	78	125	19	2	..	4	..
E.B. 47	..	..	..	..	..	..	173	92	132	42	..	..	..	..
E.B. 48	..	..	..	..	..	..	156	75	133	24	2	..	..	..
E.B. 49	..	..	..	..	..	..	148	62	117	29	3	..	17	..
E.B. 50	..	..	..	..	..	..	196	91	159	18	..	..	12	..
E.B. 51	..	..	..	..	..	..	187	81	123	12	..	..	7	2
E.B. 52	..	..	..	..	..	..	131	34	114	43	..	..	22	31
E.B. 53	..	..	..	..	..	..	188	84	141	59	1	..	16	41
E.B. 54	..	..	..	..	..	..	222	165	145	19	..	..	1	..
E.B. 55	..	..	..	..	..	..	193	105	154	35	..	..	4	..
E.B. 56	..	..	..	..	..	..	130	27	147	42	2	..	2	1
E.B. 57	..	..	..	..	..	..	172	80	147	40	7	..	3	..
E.B. 58	..	..	..	..	..	..	135	71	107	20	1	..	29	..
E.B. 59	..	..	..	..	..	..	225	132	202	16	..	..	6	..
E.B. 60	..	..	..	..	..	..	174	62	135	13	..	..	..	..
E.B. 61	..	..	..	..	..	..	150	94	110	16	..	..	15	1
E.B. 85-B	..	..	..	..	..	..	68	26	55	7	..	..	..	—
	Total	..			4	1	4,049	2,121	3,266	749	18	..	146	80

7. COIMBATORE TALUK—*contd.*

Location code number and name of town	*A-III*		*A-IV*		*A-V*		*A-VI*		*A-VII*	
	Males	*Females*	*Males*	*Females*	*Males*	*Females*	*Males*	*Females*	*Males*	*Females*
	(20)	(21)	(22)	(23)	(24)	(25)	(26)	(27)	(28)	(29)
40 COIMBATORE (M)—*contd.*										
Puliakulam—										
43—E.B. 1	..	..	..	..	1	..	..	..	..	..
42—E.B. 2	..	..	..	..	..	..	..	..	..	..
44—E.B. 3	..	..	..	..	..	..	..	..	1	..
45—E.B. 4	2	..	..	..	..	..	..	..	..	..
Special charges—										
E.B. 5-A	..	..	..	..	..	..	..	..	..	..
E.B. 5-B	..	..	..	..	..	..	..	..	..	..
E.B. 6	..	..	..	..	1	2	..	..	1	..
E.B. 2-A	..	..	..	..	9	..	..	..	..	..
E.B. 2-B	..	..	..	..	..	..	..	..	..	..
E.B. 2-C	..	..	..	..	..	..	..	..	..	..
Total ..	2	..	..	..	11	2	..	..	2	..
Ward 2—E.B. 20	..	..	2	2	172	32	3	2	23	1
E.B. 21	..	..	..	..	102	12	2	..	15	1
E.B. 22	..	..	2	..	149	29	2	..	20	1
E.B. 23	..	..	..	..	115	15	2	..	15	..
E.B. 24	..	..	2	1	128	13	..	..	13	2
E.B. 25	..	..	..	..	88	16	1	2	12	3
E.B. 26	..	..	..	..	97	8	2	1	19	..
E.B. 27	1	..	..	1	164	27	6	1	15	..
E.B. 28	2	..	..	..	117	22	1	3	9	4
E.B. 29	8	6	1	1	88	30	27	12	11	7
E.B. 30	..	..	1	1	46	6	39	3	19	..
E.B. 31	..	..	4	..	127	15	10	5	11	2
E.B. 32	1	1	3	..	181	12	7	..	34	1
Total ..	12	7	15	6	1,574	237	102	29	216	22

Ward 3—E.B. 33-A	..	..	..	..	1	..	..	..	40	4	..	..	8	3
E.B. 34	..	..	..	..	3	1	2	2	181	62	3	1	13	7
E.B. 35	..	..	..	..	1	..	..	..	182	30	29	12	36	7
E.B. 36	..	..	..	..	32	6	..	10	73	14	14	8	4	7
E.B. 37	..	..	..	..	1	..	..	..	119	23	9	3	8	..
E.B. 83	..	..	..	..	1	..	..	..	97	37	9	3	12	12
E.B. 84	..	..	..	..	1	..	2	1	83	44	3	..	6	3
E.B. 85-A	..	..	..	..	2	3	..	..	75	41	2	2	4	..
E.B. 79-A	..	..	..	..	1	1	..	..	33	8	..	1	2	1
			Total	..	43	11	4	13	883	268	69	30	93	40
Ward 4—E.B. 38	..	..	..	..	..	..	..	..	48	9	4	3	11	..
E.B. 39	..	..	..	..	2	..	5	6	34	5	14	1	13	2
E.B. 40	..	..	..	..	..	..	2	1	27	4	1	1	..	4
E.B. 41	..	..	..	..	1	..	..	..	70	24	3	1	9	2
E.B. 42	..	..	..	..	1	..	..	..	78	8	18	14	34	2
E.B. 43	..	..	..	..	4	..	1	..	54	11	13	12	14	4
E.B. 44	..	..	..	..	..	..	..	..	86	34	2	..	3	..
E.B. 45	..	..	..	..	2	..	..	..	107	20	..	1	1	1
E.B. 46	..	..	..	..	1	..	2	..	51	13	13	2	15	..
E.B. 47	..	..	..	..	2	..	..	..	73	11	13	9	20	3
E.B. 48	..	..	..	..	7	1	2	..	43	5	25	5	11	1
E.B. 49	..	..	..	..	4	4	..	..	56	13	1	1	14	7
E.B. 50	..	..	..	..	35	2	1	..	94	11	3	..	2	4
E.B. 51	..	..	..	..	2	..	..	..	97	6	..	..	2	..
E.B. 52	..	..	..	..	..	..	2	..	78	9	..	..	2	3
E.B. 53	..	..	..	..	..	..	..	..	85	12	10	1	9	1
E.B. 54	..	..	..	..	5	..	..	..	54	4	5	4	40	4
E.B. 55	..	..	..	..	19	..	10	7	75	10	3	2	22	13
E.B. 56	..	..	..	..	46	..	..	..	64	39	3	2	10	..
E.B. 57	..	..	..	..	40	..	1	..	69	27	1	4	7	9
E.B. 58	..	..	..	..	3	..	..	..	40	8	6	3	10	7
E.B. 59	..	..	..	..	11	..	..	..	65	6	14	3	28	1
E B. 60	..	..	..	..	27	2	..	..	69	3	4	5	12	..
E.B. 61	..	..	..	..	..	4	..	..	66	4	1	1	4	3
E.B. 85-B	..	..	..	..	..	..	..	..	22	3	2	..	9	2
			Total	..	212	13	26	14	1,605	299	159	75	302	3

7. COIMBATORE TALUK—*contd.*

Location code number and name of town	*A-VIII*		*A-IX*		*B-X*		*Name of panchayats in which it is now included with date of inclusion with other components if any*
	Males	*Females*	*Males*	*Females*	*Males*	*Females*	
	(30)	(31)	(32)	(33)	(34)	(35)	(36)
40 COIMBATORE (M)—*cont.*							
Puliakulam—43—E.B. 1	..	..	19	..	24	46	
42—E.B. 2	..	..	45	..	1	2	....
44—E.B. 3	..	..	8	..	10	17	....
45—E.B. 4	..	..	14	..	23	36	....
Special charges—E.B. 5-A	..	..	13	..	3	7	....
E.B. 5-B	..	..	47	3	20	38	....
E.B. 6	..	..	112	7	97	170	....
E.B. 2-A	..	..	147	1	3	8	....
E.B. 2-B	..	..	118	..	..	..	....
E.B. 2-C	..	..	25	1	26	46	....
Total ..	..	..	548	12	207	370	....
Ward 2—E.B. 20	3	..	71	3	157	331	....
E.B. 21	5	..	31	5	140	224	....
E.B. 22	6	..	24	7	132	263	....
E.B. 23	4	..	16	11	118	219	....
E.B. 24	14	..	35	4	151	237	....
E.B. 25	7	..	44	19	138	251	....
E.B. 26	7	..	47	15	139	204	....
E.B. 27	13	..	44	16	192	355	....
E.B. 28	7	..	53	8	184	268	....
E.B. 29	11	..	58	14	151	284	....
E.B. 30	4	..	40	11	135	232	....
E.B. 31	10	2	41	8	153	310	....
E.B. 32	3	..	75	17	215	374	....
Total ..	94	2	579	138	2,005	3,552	....

Ward 3—E.B. 33-A	4	..	13	2	15	66	....
E.B. 34	2	..	20	6	150	298	....
E.B. 35	18	..	73	17	323	503	....
E.B. 36	2	..	15	7	117	194	....
E.B. 37	7	..	24	22	194	253	....
E.B. 83	4	..	20	4	180	241	....
E.B. 84	4	..	18	7	134	196	....
E.B. 85-A	3	..	23	11	122	166	....
E.B. 79-A	..	..	9	11	34	62	....
Total	44	..	215	87	1,269	1,979	....
Ward 4—E.B. 38	11	6	46	19	103	175	....
E.B. 39	13	..	42	20	111	181	....
E.B. 40	1	..	84	54	92	110	....
E.B. 41	5	..	32	7	111	189	....
E.B. 42	12	..	42	10	150	245	....
E.B. 43	9	..	31	4	111	175	....
E.B. 44	4	..	12	7	122	200	....
E.B. 45	1	..	5	3	132	247	....
E.B. 46	7	..	30	4	85	182	....
E.B. 47	3	..	21	19	122	216	....
E.B. 48	8	1	35	11	128	212	....
E.B. 49	1	..	21	4	94	166	....
E.B. 50	1	..	11	1	128	274	....
E.B. 51	4	..	11	4	154	265	....
E.B. 52	2	..	8	..	127	195	....
E.B. 53	6	..	14	4	157	241	....
E.B. 54	5	..	35	7	128	275	....
E.B. 55	4	..	17	3	130	264	....
E.B. 56	1	..	19	..	137	226	....
E.B. 57	4	..	15	..	104	214	....
E.B. 58	3	..	15	2	98	178	....
E.B. 59	18	1	60	5	164	304	....
E.B. 60	5	..	18	3	120	198	....
E.B. 61	5	..	19	3	97	186	....
E.B. 85-B	1	..	21	2	33	37	....
Total	134	8	664	187	2,938	5,155	....

7. COIMBATORE TALUK—*contd.*

Location Code number and name of the town	*Area in square miles*	*Occupied residential houses*		*Total number of persons enumerated*			*Scheduled Castes*	
		Number of houses	*Number of households*	*Total*	*Males*	*Females*	*Males*	*Females*
(1)	(2)	(3)	(4)	(5)	(6)	(7)	(8)	(9)
40 COIMBATORE (M)—*contd.*								
Ward 5—E.B. 62	..	161	185	837	430	407	179	183
E.B. 63	..	67	67	318	185	133	11	10
E.B. 64	..	146	146	422	227	195	..	..
E.B. 65	..	119	132	541	272	269	..	..
E.B. 66	..	95	95	403	204	199	..	..
E.B. 67	..	127	127	547	292	255	..	..
E.B. 68	..	96	96	391	208	183	1	..
E.B. 69	..	128	129	516	266	250	..	..
E.B. 70	..	136	136	584	285	299	42	43
E.B. 71	..	99	99	466	247	219	..	..
E.B. 72	..	138	138	593	292	301	113	140
E.B. 73	..	99	99	520	291	229	..	..
E.B. 74	..	120	128	570	288	282	..	..
E.B. 75	..	120	120	541	272	269	27	44
E.B. 76	..	90	90	384	193	191	1	..
Total ..	..	1,741	1,787	7,633	3,952	3,681	374	420
Ward 6—E.B. 33-B	..	30	32	265	196	69	24	16
E.B. 77	..	62	72	547	272	275	..	..
E.B. 78	..	105	105	497	310	187	3	..
E.B. 79-B	..	74	74	506	331	175	57	63
E.B. 80	..	149	179	752	349	403	209	266
E.B. 81	..	138	138	674	335	339	111	96
E.B. 82	..	139	139	689	360	329	270	257
E.B. 86	..	112	120	513	251	262	12	12
E,B. 87	..	87	87	426	229	197	..	..
E.B. 88	..	93	93	516	266	250	..	..

E.B. 89	123	123	487	250	237	11	12
E.B. 90	68	68	355	178	177	6	11
E.B. 91	120	120	633	328	305	53	56
E.B. 92	125	129	646	363	283	41	37
E.B. 93	119	128	652	324	328	..	..
E.B. 94	97	97	934	516	418	..	..
E.B. 95	94	94	904	349	555	2	2
E.B. 96	63	64	385	214	171	4	4
E.B. 97	110	118	583	289	294	..	..
E.B. 98	127	139	650	331	319	157	175
E.B. 99	120	122	695	365	330	3	2
Total	**2,155**	**2,241**	**12,309**	**6,406**	**5,903**	**963**	**1,009**
Ward 7—E.B. 100	117	129	544	289	255	..	..
E.B. 101	159	283	1,129	613	516	4	4
E.B. 102	100	100	394	216	178	13	11
E.B. 103	107	107	483	258	225	44	40
E.B. 104	192	195	688	352	336	52	40
E.B. 105	73	73	665	456	209	59	13
E.B. 106	78	82	524	319	205	5	3
E.B. 107	87	95	508	282	226	..	..
E.B. 108	79	79	416	218	198	2	4
E.B. 109	44	44	278	226	52	9	7
E.B. 110	93	93	316	201	115	11	2
E.B. 111	113	124	580	305	275	..	..
E.B. 112	105	105	517	270	247	..	..
E.B. 113	89	93	686	471	215	6	3
E.B. 114	47	47	271	203	68	..	..
E.B. 115	64	85	308	237	71	1	..
E.B. 116	77	77	1,464	752	712	130	116
E.B. 117	62	62	313	214	99	2	..
E.B. 118	88	90	405	219	186	..	..
E.B. 119	94	94	372	200	172	..	..
E.B. 120	101	109	493	272	221	..	2
E.B. 121	52	76	287	185	102	18	14
E.B. 122	77	79	404	197	207	..	..
E.B 123	102	104	501	274	227	..	..
Total ..	**2,200**	**2,425**	**12,546**	**7,229**	**5,317**	**356**	**259**

7. COIMBATORE TALUK—*contd.*

Location Code number and name of town	Scheduled Tribes		Literate and educated persons		Total workers (A-I—A-IX)		A-I		A-II	
	Males	Females	Males	Females	Males	Females	Males	Females	Males	Females
	(10)	(11)	(12)	(13)	(14)	(15)	(16)	(17)	(18)	(19)
40 COIMBATORE (M)—*contd.*										
Ward 5—E.B. 62	..	..	250	140	230	92	..	1	39	31
E.B. 63	1	..	143	71	78	10	..	..	1	..
E.B. 64	..	..	157	72	131	27	..	..	..	2
E.B. 65	..	..	174	100	166	31	3	..	6	1
E.B. 66	..	..	128	52	124	21	..	..	..	..
E.B. 67	..	..	197	81	157	18	..	..	3	..
E.B. 68	..	..	138	60	127	24	..	..	..	..
E.B. 69	..	..	186	101	140	35	2	..	2	..
E.B. 70	..	..	178	88	151	53	..	..	13	..
E.B. 71	..	..	164	90	133	24	4	..	8	..
E.B. 72	..	..	197	112	155	55	1	..	5	10
E.B. 73	..	..	204	115	144	22	..	..	3	..
E.B. 74	..	..	174	103	161	24	..	..	6	..
E.B. 75	..	..	191	90	152	30	8	..	26	2
E.B. 76	..	..	125	47	97	21	..	..	18	..
Total	..	1	..	2,606	1,322	2,146	487	26	1	130	46
Ward 6—E.B. 33-B	..	..	165	19	49	14	..	..	6	6
E.B. 77	..	..	231	218	185	49	..	..	..	..
E.B. 78	..	..	268	145	163	29	2	..	..	..
E.B. 79-B	..	..	265	78	126	32	..	..	..	1
E.B. 80	..	..	183	98	166	90	..	..	..	..
E.B. 81	..	..	242	129	142	75	1	..	2	..
E.B. 82	..	..	252	111	161	70	3	2	7	18
E.B. 86	..	..	159	109	132	47	1	..	..	..
E.B. 87	..	..	188	125	130	17	1	..	..	..
E.B. 88	..	..	202	176	131	13	4	..	..	..

E.B. 89	170	81	148	23	..	..	1	..
E.B. 90	119	70	99	32	..	..	..	..
E.B. 91	223	150	181	46	..	..	..	..
E.B. 92	274	161	200	24	..	..	..	..
E.B. 93	236	206	171	59	1	..	1	..
E.B. 94	334	244	210	50	..	..	..	..
E.B. 95	279	477	184	136	..	..	..	..
E.B. 96	172	118	110	23	..	..	..	..
E.B. 97	239	189	148	29	..	..	..	..
E.B. 98	199	103	214	73	1	..	..	..
E.B. 99	298	209	172	27	..	..	..	..
Total	**4,698**	**3,216**	**3,222**	**958**	**14**	**2**	**17**	**25**

Ward 7—E.B. 100	216	135	154	24	..	..	..	2
E.B. 101	327	133	350	121	..	..	..	..
E.B. 102	159	104	114	4	..	..	..	..
E.B. 103	201	131	140	4	..		..	..
E.B. 104	281	168	217	17	..	..	..	..
E.B. 105	396	124	369	55	5	..	..	..
E.B. 106	262	127	116	16	..	..	..	..
E.B. 107	231	156	122	23	..	..	..	..
E.B. 108	181	136	124	34	..	..	..	..
E.B. 109	193	40	191	8	..	..	..	..
E.B. 110	164	60	131	4	..	..	..	..
E.B. 111	222	142	162	38	..	..	..	..
E.B. 112	193	118	140	28	1	..	1	..
E.B. 113	416	158	359	21	3	..	..	..
E.B. 114	190	45	169	10	1	1	..	..
E.B. 115	140	28	190	4	..	..	..	..
E.B. 116	398	200	431	69	1	..	117	4
E.B. 117	163	50	138	9	..	..	..	..
E.B. 118	146	77	127	18	..	..	..	..
E.B. 119	155	103	118	12	..	..	..	..
E.B. 120	221	122	138	15	..	..	..	..
E.B. 121	130	59	127	14	2	1	1	..
E.B. 122	170	165	92	24	..	..	..	..
E.B. 123	233	75	143	26	..	..	..	..
Total	**5,388**	**2,656**	**4,362**	**598**	**18**	**2**	**119**	**66**

7. COIMBATORE TALUK—*contd.*

Location code number and name of town	*A-III*		*A-IV*		*A-V*		*A-VI*		*A-VII*	
	Males	*Females*	*Males*	*Females*	*Males*	*Females*	*Males*	*Females*	*Males*	*Females*
	(20)	(21)	(22)	(23)	(24)	(25)	(26)	(27)	(28)	(29)
40 COIMBATORE (M)—*contd.*										
Ward 5—E.B. 62	5	..	9	2	123	36	10	6	10	2
E.B. 63	6	1	3	..	44	3	1	1	8	1
E.B. 64	2	1	..	..	70	10	6	3	15	4
E.B. 65	4	..	..	..	78	11	20	3	15	3
E.B. 66	6	1	..	..	60	8	12	1	19	1
E.B. 67	3	..	..	..	92	10	19	4	12	1
E.B, 68	5	2	..	..	85	13	13	2	6	2
E.B. 69	2	..	..	..	92	19	4	2	14	9
E.B. 70	6	5	..	..	87	20	9	11	14	8
E.B. 71	4	..	..	..	65	10	4	6	23	4
E.B. 72	2	3	..	..	101	15	4	4	6	2
E.B. 73	11	3	13	..	47	7	4	..	17	5
E.B. 74	12	2	3	..	84	12	7	..	18	1
E.B. 75	..	..	..	..	81	26	2	..	19	..
E.B. 76	..	..	1	..	62	13	3	1	6	..
	68	**18**	**29**	**2**	**1,171**	**213**	**118**	**44**	**202**	**48**
Ward 6—E.B. 33-B	..	..	..	..	21	4	1	1	1	..
E.B. 77	..	..	..	..	52	2	2	1	9	..
E.B. 78	6	..	..	..	46	1	3	..	15	..
E.B. 79-B	1	2	..	..	47	10	5	1	4	6
E.B. 80	..	..	..	..	109	30	..	..	10	2
E.B. 81	..	5	..	1	88	41	4	2	12	4
E.B. 82	1	..	..	..	115	37	2	..	6	..
E.B. 86	1	..	4	21	42	2	27	2	14	2
E.B. 87	1	..	2	..	50	5	3	..	27	..
E.B. 88	2	1	7	..	26	2	4	1	36	1

E.B. 89	..	..	..	1	..	16	4	45	7	24	..	24	1
E.B. 90	..	..	..	..	..	2	1	24	1	32	20	8	1
E.B. 91	..	..	..	6	..	..	..	47	..	9	..	24	1
E.B. 92	..	..	..	2	..	..	..	38	..	30	1	40	..
E.B. 93	..	..	..	1	1	..	..	73	3	4	..	28	..
E.B. 94	..	..	..	14	..	..	..	22	..	4	..	27	..
E.B. 95	..	..	..	2	...	..	5	40	..	5	2	25	2
E.B. 96	..	..	..	1	...	...	..	40	1	2	1	20	2
E.B. 97	..	..	..	1	...	...	..	47	4	3	..	27	2
E.B. 98	..	..	..	8	1	..	1	61	8	21	19	31	..
E.B. 99	..	..	..	3	1	2	3	77	7	..	..	33	1
		Total	..	51	11	33	36	4,110	165	185	51	421	25

Ward 7—E.B. 100	..	..	...	1	..	2	..	93	14	2	1	16	2
E.B. 101	...	...	..	3	2	..	..	192	33	49	49	25	8
E.B. 102	...	...	..	..	..	..	..	5	..	..	..	3	..
E.B. 103	...	...	..	..	..	..	..	15	1	..	..	2	..
E.B. 104	..	..	..	1	..	..	8	20	3	...	..	2	..
E.B. 105	..	..	..	1	..	..	...	85	1	...	..	9	1
E.B. 106	..	..	...	..	..	..	..	5	1	5	..	3	2
E.B. 107	..	..	...	..	..	..	..	52	4	5	2	23	3
E.B. 108	..	..	..	1	..	2	2	24	2	5	..	16	2
E.B. 109	...	..	..	1	..	..	...	14	..	1	..	57	..
E.B. 110	..	..	..	..	..	..	..	7	3	1	..	2	..
E.B. 111	..	..	..	2	..	..	..	56	12	8	..	29	2
E.B. 112	..	..	..	..	1	..	..	45	13	5	..	28	4
E.B. 113	..	..	..	1	..	..	...	30	..	1	..	55	..
E.B. 114	...	...	..	1	..	..	..	11	1	..	..	32	1
E.B. 115	..	...	..	..	..	2	...	30	..	2	..	43	...
E.B. 116	...	...	..	2	..	6	2	57	2	17	1	31	2
E.B. 117	..	...	..	..	..	..	..	15	3	5	..	18	1
E.B. 118	..	..	..	..	..	..	2	36	13	8	..	20	3
E.B. 119	..	...	..	1	...	5	...	42	7	2	..	15	..
E.B. 120	..	...	...	..	..	3	..	60	8	4	2	9	..
E.B. 121	..	..	..	..	..	3	...	10	..	1	..	22	1
E.B. 122	..	..	..	1	..	2	...	17	..	3	..	21	..
E.B. 123	..	..	..	1	..	...	8	13	4	6	..	18	1
		Total	..	17	3	25	22	934	125	130	55	499	31

7. COIMBATORE TALUK—*contd.*

Location Code number and name of town	*A-VIII*		*A-IX*		*B-X*		*Name of panchayats in which it is now included with date of inclusion with other components, if any*
	Males	*Females*	*Males*	*Females*	*Males*	*Females*	
	(30)	(31)	(32)	(33)	(34)	(35)	(36)
40. COIMBATORE (M)—*contd.*—							
Ward 5—E.B. 62	7	..	27	14	200	315	....
E.B. 63	4	1	11	3	107	123	....
E.B. 64	5	..	33	7	96	168	....
E.B. 65	4	..	36	13	106	238	....
E.B. 66	3	1	24	9	80	178	....
E.B. 67	10	..	18	3	135	237	....
E.B. 68	6	..	12	5	81	159	....
E.B. 69	11	1	13	4	126	215	....
E.B. 70	5	..	17	9	134	246	....
E.B. 71	2	..	23	4	114	195	....
E.B. 72	8	..	28	21	137	246	....
E.B. 73	5	..	36	7	147	207	....
E.B. 74	4	..	27	9	127	258	....
E.B. 75	12	..	4	2	120	239	....
E.B. 76	3	..	4	7	96	170	....
Total ..	89	3	313	117	1,806	3,194	
Ward 6—E.B. 33-B	..	..	20	3	147	55	....
E.B. 77	1	3	121	43	87	226	....
E.B. 78	1	2	90	26	147	158	....
E.B. 79-B	6	..	63	12	205	143	....
E.B. 80	4	..	43	58	183	313	....
E.B. 81	5	..	30	22	193	264	....
E.B. 82	3	..	24	13	199	259	....
E.B. 86	3	1	40	19	119	215	....
E.B. 87	8	..	38	12	99	180	....
E.B. 88	15	..	37	8	135	237	....

E.B. 89	8	..	29	11	102	214	....
E.B. 90	10	..	23	9	79	145	....
E.B. 91	21	..	74	45	147	259	....
E.B. 92	7	1	83	22	163	259	....
E.B. 93	9	2	54	53	153	269	....
E.B. 94	2	..	141	50	306	368	....
E.B. 95	7	..	105	127	165	419	....
E.B. 96	8	..	39	19	104	148	....
E.B. 97	10	1	60	22	141	265	....
E.B. 98	16	1	76	43	117	246	....
E.B. 99	17	..	40	15	193	303	....
Total ..	**161**	**11**	**1,230**	**632**	**3,184**	**4,945**	....

Ward 7—E.B. 100	8	..	32	5	135	231	....
E.B. 101	19	..	62	29	263	395	....
E.B. 102	1	..	105	4	102	174	....
E.B. 103	..	..	123	3	118	221	....
E.B. 104	3	..	191	6	135	319	....
E.B. 105	1	..	268	53	87	154	....
E.B. 106	2	1	101	12	203	189	....
E.B. 107	4	1	38	13	160	203	....
E.B. 108	13	1	63	27	94	164	....
E.B. 109	3	..	115	8	35	44	....
E.B. 110	..	..	121	1	70	111	....
E.B. 111	25	..	42	24	143	237	....
E.B. 112	15	1	45	9	130	219	....
E.B. 113	5	1	264	20	112	194	....
E.B. 114	11	..	113	7	34	58	....
E.B. 115	58	..	55	4	47	67	....
E.B. 116	7	..	193	58	321	643	....
E.B. 117	39	2	61	3	76	90	....
E.B. 118	33	..	30	..	92	168	....
E.B. 119	16	2	37	3	82	160	....
E.B. 120	23	2	39	3	134	206	....
E.B. 121	23	..	65	12	58	88	....
E.B. 122	7	2	41	22	105	183	....
E.B. 123	10	..	95	13	131	201	....
Total ..	**326**	**13**	**2,299**	**339**	**2,867**	**4,719**	....

7. COIMBATORE TALUK—*contd.*

Location code number and name of town	*Area in square miles*	*Occupied residential houses*		*Total number of persons enumerated*			*Scheduled Castes*	
		Number of houses	*Number of households*	*Total*	*Males*	*Females*	*Males*	*Females*
(1)	(2)	(3)	(4)	(5)	(6)	(7)	(8)	(9)
40. COIMBATORE (M)—*contd.*								
Ward 8—E.B. 124		123	164	802	437	365	3	2
E.B. 125		127	127	622	310	312	..	..
E.B. 126		104	105	517	268	249	17	12
E.B. 127		106	111	451	253	198	28	23
E.B. 128		154	156	674	358	316	76	69
E.B. 129		218	218	927	487	440	97	113
E.B. 130		187	198	850	435	415	343	299
E.B. 131		148	168	718	377	341	..	..
E.B. 132		161	173	729	378	351	99	93
E.B. 133		113	212	846	420	426	..	..
E.B. 134		121	121	582	334	248	3	5
E.B. 135		111	111	450	250	200	..	..
E.B. 136		138	150	590	315	275	3	1
E.B. 137		141	141	651	345	306	..	..
E.B. 138		160	161	666	347	319	9	8
E.B. 139		130	145	666	367	299	..	..
E.B. 140		171	171	761	392	369	..	..
E.B. 141		116	116	659	338	321	..	..
E.B. 142		144	172	723	397	326	..	..
E.B. 143		149	169	780	410	370	..	..
E.B. 144		128	131	645	342	303	..	..
E.B. 145		108	128	646	362	284	..	..
E.B. 146		139	149	751	394	357	..	..
E.B. 147		111	130	685	346	339	..	..
E.B. 148		126	126	623	303	320	1	3
E.B. 149		199	214	947	506	441	..	..
E.B. 150		42	44	207	113	94	..	..
E.B. 151		99	99	518	271	247	7	7
E.B. 152		88	88	448	224	224	10	8
E.B. 153		58	77	290	188	102	..	..
E.B. 154		174	184	829	452	377	..	..
E.B. 155		118	127	577	314	263	2	2
E.B. 156		104	143	666	342	324	3	7
E.B. 157		75	94	470	246	224	..	..
E.B. 158		157	175	817	445	372	..	..
E.B. 159		79	85	399	217	182	..	..

E.B. 160	105	105	429	243	186	..	..
E.B. 161	147	147	570	292	278	..	..
E.B. 162	135	135	596	329	267	4	4
Total	**5,014**	**5,470**	**24,777**	**13,147**	**11,630**	**705**	**656**
Ward 9—E.B. 150-B	56	73	382	188	194	..	..
E.B. 163	135	135	618	341	277	..	..
E.B. 164	222	222	905	473	432	72	67
E.B. 165	142	142	514	251	263	6	24
E.B. 166	203	230	993	507	486	31	23
E.B. 167	220	233	1,104	550	554	..	..
E.B. 168	67	99	573	361	212	1	..
E.B. 169	147	161	817	422	395	..	..
E.B. 170	98	204	1,004	513	491	..	..
E.B. 171	118	214	803	412	391	..	..
E.B. 172	145	159	642	324	318	..	..
E.B. 173	108	145	861	449	412	..	..
E.B. 174	83	145	806	413	393	..	..
E.B. 175	41	55	262	145	117	..	..
E.B. 176	99	103	690	351	339	..	..
E.B. 177	136	167	710	379	331	54	63
E.B. 178	20	151	666	344	322	..	..
E.B. 179	235	279	1,324	694	630	65	57
E.B. 180	160	205	1,027	543	484	18	6
E.B. 181	121	164	761	392	369	..	..
E.B. 182	20	80	456	230	226	..	..
Total	**2,576**	**3,366**	**15,918**	**8,282**	**7,636**	**247**	**240**
Ward 10—E.B. 182-B	45	106	468	253	215	15	11
E.B. 183	64	111	544	270	274	..	..
E.B. 184	123	293	1,541	788	753	37	42
E.B. 185	103	277	1,409	805	604	82	..
E.B. 186	236	309	1,442	760	682	..	..
E.B. 187	82	82	374	206	168	..	..
E.B. 188	54	88	639	424	215	..	..
E.B. 189	97	108	630	346	284	..	..
E.B. 190	105	236	944	520	424	..	..
E.B. 191	127	127	638	347	291	1	..
E.B. 192	125	139	661	361	300	..	..
E.B. 193	79	127	600	318	282	1	..
E.B. 194	140	180	827	453	374	..	..
E.B. 195	127	213	959	489	470	..	..
Total ..	**1,507**	**2,396**	**11,676**	**6,340**	**5,336**	**136**	**53**

7. COIMBATORE TALUK—*contd.*

Location code number and name of town	*Scheduled Tribes*		*Literate and educated persons*		*Total workers (A-I—A-IX)*		*A-I*		*A-II*	
	Males	*Females*	*Males*	*Females*	*Males*	*Females*	*Males*	*Females*	*Males*	*Females*
	(10)	(11)	(12)	(13)	(14)	(15)	(16)	(17)	(18)	(19)
40. COIMBATORE (M)—*contd.*										
Ward 8—E.B. 124	..	..	281	139	259	130	..	..	..	..
E.B. 125	..	..	223	128	181	59	1	..	..	..
E.B. 126	..	..	201	128	150	35	1	..	..	..
E.B. 127	..	..	143	62	146	11	1	2	1	..
E.B. 128	..	..	251	172	200	46	1	..	..	..
E.B. 129	..	..	257	128	313	143	1	..	..	..
E.B. 130	..	..	156	103	238	86	..	..	..	..
E.B. 131	..	..	256	138	190	51	..	..	..	..
E.B. 132	..	..	244	119	209	60	3	..	1	..
E.B. 133	..	..	259	135	259	70	..	..	..	..
E.B. 134	..	..	259	108	163	12	..	..	..	..
E.B. 135	..	..	179	87	153	13	..	..	..	..
E.B. 136	..	..	202	75	186	24	..	..	..	..
E.B. 137	..	..	242	113	201	48	..	..	..	..
E.B. 138	..	..	227	121	182	36	..	..	..	..
E.B. 139	..	..	311	210	190	11	..	..	..	..
E.B. 140	..	..	285	179	231	38	..	..	..	..
E.B. 141	..	..	275	216	172	12	1	..	..	..
E.B. 142	..	..	323	225	205	17	..	..	..	..
E.B. 143	..	..	351	252	215	14	..	..	..	..
E.B. 144	..	..	272	191	182	19	3	1	..	..
E.B. 145	..	..	303	202	168	20	1	..	..	..
E.B. 146	..	..	324	237	196	19	..	..	..	..
E.B. 147	..	..	242	173	169	43	..	..	..	..
E.B. 148	..	..	222	174	164	37	2	..	..	..
E.B. 149	..	..	420	334	271	39	7	2	..	..
E.B. 150	..	..	100	55	63	6	1	..	..	..
E.B. 151	..	..	214	172	121	41	..	..	..	..
E.B. 152	..	..	192	169	106	33	..	..	..	..
E.B. 153	..	..	163	73	125	1	..	..	..	..
E.B. 154	..	..	348	266	216	23	..	..	..	..
E.B. 155	..	..	227	119	166	28	..	..	..	..
E.B. 156	..	..	239	145	190	44	..	..	..	..
E.B. 157	..	..	173	111	126	16	..	..	..	..
E.B. 158	..	..	336	193	257	30	1	..	..	..
E.B. 159	..	..	178	115	112	11	..	..	..	..

Ward 8—E.B. 160	175	99	143	24	2	..	..	..
E.B. 161	189	90	176	54	..	..	..	..
E.B. 162	220	94	193	22	..	..	..	..
Total	**9,462**	**5,850**	**7,187**	**1,426**	**26**	**5**	**2**	..
Ward 9—E.B. 150-B	166	132	103	22	..	..	..	..
E.B. 163	275	163	178	22	..	..	..	..
E.B. 164	187	39	274	124	..	..	..	..
E.B. 165	152	59	171	36	..	..	..	..
E.B. 166	295	164	299	112	..	..	..	..
E.B. 167	386	322	299	52	1	..	..	..
E.B. 168	319	174	226	8	5	..	..	..
E.B. 169	333	246	228	17	..	..	..	..
E.B. 170	443	357	255	25	..	..	..	..
E.B. 171	372	251	216	20	..	..	..	..
E.B. 172	274	232	168	14	..	..	..	..
E.B. 173	386	349	220	26	..	..	..	..
E.B. 174	359	288	205	22	..	..	..	..
E.B. 175	128	78	77	6	..	..	..	..
E.B. 176	280	248	176	11	..	..	..	..
E.B. 177	225	114	221	44	..	..	..	..
E.B. 178	232	140	190	49	..	..	..	..
E.B. 179	398	214	391	124	..	..	..	..
E.B. 180	354	266	288	80	3	4	..	..
E.B. 181	333	252	196	17	4	..	..	..
E.B. 182	160	114	124	22	..	..	..	..
Total	**6,057**	**4,202**	**4,505**	**853**	**13**	**4**	..	..
Ward 10—E.B. 182-B	179	130	112	18	..	..	..	..
E.B. 183	227	180	142	21	..	..	..	..
E.B. 184	560	379	408	82	..	..	..	..
E.B. 185	646	319	393	50	..	..	..	..
E.B. 186	570	290	410	75	..	..	..	..
E.B. 187	162	94	104	21	1	1	..	..
E.B. 188	335	132	282	29	..	..	..	..
E.B. 189	285	202	201	22	..	..	..	..
E.B. 190	345	188	289	67	..	..	..	..
E.B. 191	252	137	194	30	1	..	1	..
E.B. 192	287	164	192	31	..	..	..	..
E.B. 193	258	176	161	29	..	..	..	..
E.B. 194	324	209	228	18	..	..	..	..
E.B. 195	366	238	259	36	1	..	..	..
Total	**4,796**	**2,838**	**3,375**	**529**	**3**	**1**	**1**	..

7. COIMBATORE TALUK—*contd.*

Location code number and name of town	A-III		A-IV		A-V		A-VI		A-VII	
	Males	*Females*	*Males*	*Females*	*Males*	*Females*	*Males*	*Females*	*Males*	*Females*
	(20)	(21)	(22)	(23)	(24)	(25)	(26)	(27)	(28)	(29)
40. COIMBATORE (M)—*contd.*										
Ward 8—E.B. 124	2	..	146	115	42	1	17	9	14	..
E.B. 125	3	8	35	35	80	7	5	..	14	..
E.B. 126	..	1	..	..	102	26	4	2	16	2
E.B. 127	1	1	4	..	20	2	5	2	23	2
E.B. 128	1	..	1	1	19	2	66	20	39	1
E.B. 129	42	2	..	2	97	20	16	20	64	59
E.B. 130	10	..	1	1	49	8	67	61	18	1
E.B. 131	7	..	..	..	86	9	15	4	21	4
E.B. 132	1	..	..	..	52	4	13	3	20	1
E.B. 133	11	2	..	..	103	10	24	15	31	5
E.B. 134	1	..	..	2	64	4	7	1	12	..
E.B. 135	..	..	..	..	73	..	28	7	18	1
E.B. 136	2	1	..	..	37	6	105	16	14	..
E.B. 137	3	..	..	..	89	10	17	6	34	5
E.B. 138	1	..	..	2	76	6	44	10	15	2
E.B. 139	..	..	..	..	79	1	4	..	42	..
E.B. 140	3	2	3	..	118	11	12	3	39	12
E.B. 141	3	..	..	..	52	2	3	..	36	..
E.B. 142	..	..	3	1	73	4	12	..	39	1
E.B. 143	..	..	1	..	93	2	18	..	27	1
E.B. 144	..	..	..	..	74	1	9	1	38	1
E.B. 145	..	..	..	..	41	3	3	..	46	3
E.B. 146	..	..	..	..	61	..	12	1	32	1
E.B. 147	3	2	..	..	44	4	27	10	36	2
E.B. 148	3	3	..	..	53	4	26	2	21	3
E.B. 149	..	1	1	1	63	2	22	..	72	3
E.B. 150	..	..	..	..	9	..	5	..	14	1
E.B. 151	..	..	1	..	8	..	3	..	10	..
E.B. 152	..	..	..	..	9	..	1	..	9	..
E.B. 153	..	..	..	..	31	..	4	..	37	..
E.B. 154	2	..	4	..	46	4	7	..	67	1
E.B. 155	3	..	6	..	47	1	17	4	28	..
E.B. 156	2	..	..	..	67	8	46	23	31	2
E.B. 157	3	..	1	..	40	4	14	1	36	3
E.B. 158	3	..	4	1	89	5	7	1	47	..
E.B. 159	2	..	..	..	38	1	11	1	28	1

E.B. 160	..	..	..	2	..	..	..	57	5	15	8	20	2
E.B. 161	..	..	..	1	1	3	7	73	4	36	23	19	6
E.B. 162	..	..	..	..	..	..	..	76	9	28	8	38	2
		Total	..	115	24	214	168	2,330	190	770	262	1,165	128
Ward 9—E.B. 150-B	..	..	..	..	..	..	..	13	..	..	1	20	..
E.B. 163	..	..	..	1	..	..	..	35	1	4	1	51	2
E.B. 164	..	..	..	7	..	4	4	43	2	36	12	12	5
E.B. 165	..	..	..	2	2	8	1	55	1	32	16	13	2
E.B. 166	..	..	..	3	..	3	3	86	4	36	24	42	14
E.B. 167	..	..	..	..	..	..	..	90	2	27	13	84	5
E.B. 168	..	..	..	2	..	..	..	66	1	..	..	64	..
E.B. 169	..	..	..	2	..	5	1	80	3	22	..	36	4
E.B. 170	..	..	..	3	..	..	..	76	6	16	1	58	1
E.B. 171	..	..	..	2	1	3	..	113	6	7	..	..	2
E.B. 172	..	..	..	..	..	..	..	44	2	2	..	40	..
E.B. 173	..	..	..	1	..	3	..	36	1	..	..	48	..
E.B. 174	..	..	..	..	..	1	..	44	2	3	..	46	2
E.B. 175	..	..	..	..	..	1	1	42	1	2	..	12	..
E.B. 176	..	..	..	..	..	..	..	61	5	5	..	48	1
E.B. 177	..	..	..	1	..	6	..	96	8	7	14	28	5
E.B. 178	..	..	..	3	..	5	1	105	25	8	3	27	6
E.B. 179	..	..	..	9	..	3	8	133	16	21	5	63	23
E.B. 180	..	..	..	5	..	2	3	92	4	50	30	56	6
E.B. 181	..	..	..	1	..	..	..	63	3	4	..	49	2
E.B. 182	..	..	..	..	..	..	..	53	12	8	..	13	1
		Total	..	42	3	44	22	1,426	105	290	120	810	81
Ward 10—E.B. 182-B	..	..	..	..	..	..	..	88	12	..	..	11	..
E.B. 183	..	..	..	1	..	1	4	65	11	5	..	29	1
E.B. 184	..	..	..	1	..	..	1	188	42	9	2	76	10
E.B. 185	..	..	..	4	..	..	1	172	8	6	4	79	4
E.B. 186	..	..	..	1	..	1	..	226	33	12	1	61	14
E.B. 187	..	..	..	..	..	..	..	41	8	2	1	10	1
E.B. 188	..	..	..	1	..	3	..	36	4	3	..	77	1
E.B. 189	..	..	..	1	..	—	..	70	2	1	..	41	1
E.B. 190	..	..	..	1	1	..	..	127	26	11	1	41	6
E.B. 191	..	..	..	..	..	..	..	93	12	1	6	51	..
E.B. 192	..	..	..	..	..	—	..	85	8	4	..	40	1
E.B. 193	..	..	..	1	—	—	..	73	10	2	..	24	3
E.B. 194	..	..	..	4	..	1	—	109	9	8	..	34	..
E.B. 195	..	..	..	1	..	1	..	127	19	7	2	35	3
		Total	..	16	1	7	6	1,500	204	71	17	609	45

7. COIMBATORE TALUK—*contd.*

Location code number and name of town	*A-VIII*		*A-IX*		*B-X*		*Name of Panchayats in which it is now included with date of inclusion with other Panchayats', if any*
	Males	*Females*	*Males*	*Females*	*Males*	*Females*	
	(30)	(31)	(32)	(33)	(34)	(35)	(36)
40. COIMBATORE (M)— *contd.*							
Ward 8—E.B. 124	3	..	36	5	177	235	....
E.B. 125	4	..	39	9	129	253	....
E.B. 126	..	..	27	4	118	214	....
E.B. 127	58	..	33	2	107	187	....
E.B. 128	11	1	62	21	158	270	....
E.B. 129	21	1	72	39	174	297	....
E.B. 130	19	4	74	11	197	329	....
E.B. 131	10	..	51	34	187	290	....
E.B. 132	12	1	107	51	169	291	....
E.B. 133	18	..	72	38	161	356	....
E.B. 134	20	..	59	5	171	236	....
E.B. 135	9	..	30	5	97	187	....
E.B. 136	5	..	23	1	129	251	....
E.B. 137	16	..	42	27	144	258	....
E.B. 138	8	1	38	15	165	283	....
E.B. 139	28	..	37	10	177	288	....
E.B. 140	13	2	43	8	161	331	....
E.B. 141	12	8	65	2	166	309	....
E.B. 142	32	1	46	10	192	309	....
E.B. 143	15	..	61	11	195	356	....
E.B. 144	17	..	41	15	160	284	....
E.B. 145	12	..	65	14	194	264	....
E.B. 146	21	2	70	15	198	338	....
E.B. 147	15	..	44	25	177	296	....
E.B. 148	19	5	39	20	140	283	....
E.B. 149	22	..	84	30	235	402	....
E.B. 150	3	..	31	5	50	88	....
E.B. 151	4	1	95	40	150	206	....
E.B. 152	..	..	87	33	118	191	....
E.B. 153	3	..	50	1	63	101	....
E.B. 154	16	..	74	18	236	354	....
E.B. 155	3	..	62	23	148	235	....
E.B. 156	10	..	34	11	152	280	....
E.B. 157	12	..	20	8	120	208	....
E.B. 158	28	1	78	22	188	342	....
E.B. 159	8	..	25	8	105	171	....

E.B. 160	5	2	42	7	100	162	....
E.B. 161	22	..	22	13	116	224	....
E.B. 162	18	..	33	3	136	245	....
Total ..	552	30	2,018	619	5,960	10,204	....
Ward 9—E.B. 150-B	3	..	67	21	85	172	....
E.B. 163	12	..	75	18	163	255	....
E.B. 164	22	..	150	101	199	308	....
E.B. 165	13	..	48	14	80	227	....
E.B. 166	21	..	108	67	208	374	....
E.B. 167	25	..	72	32	251	502	....
E.B. 168	8	..	81	7	135	204	....
E.B. 169	21	1	62	8	194	378	....
E.B. 170	25	1	77	16	258	466	....
E.B. 171	39	..	52	11	196	371	....
E.B. 172	20	..	62	12	156	304	....
E.B. 173	26	..	106	25	229	386	....
E.B. 174	12	..	99	18	208	371	....
E.B. 175	8	..	12	4	68	111	....
E.B. 176	12	..	50	5	175	328	....
E.B. 177	30	..	53	17	158	287	....
E.B. 178	12	..	30	14	154	273	....
E.B. 179	50	..	112	72	303	506	....
E.B. 180	14	..	66	33	255	404	....
E.B. 181	7	1	68	11	196	352	....
E.B. 182	28	1	22	8	106	204	....
Total ..	408	4	1,472	514	3,777	6,788	
Ward 10—E.B. 182-B	3	..	10	6	141	197	....
E.B. 183	13	..	28	5	128	253	....
E.B. 184	50	..	84	27	380	671	....
E.B. 185	46	5	86	28	412	554	....
E.B. 186	40	..	69	27	350	607	....
E.B. 187	14	..	36	10	102	147	....
E.B. 188	31	1	131	23	142	186	....
E.B. 189	20	1	68	18	145	262	....
E.B. 190	42	1	67	32	231	357	....
E.B. 191	17	1	30	11	153	261	....
E.B. 192	20	1	43	21	169	269	....
E.B. 193	15	1	46	15	157	253	....
E.B. 194	34	..	38	9	225	356	....
E.B. 195	19	2	63	10	230	434	....
Total ..	364	13	804	242	2,965	4,807	

7. COIMBATORE TALUK—*contd.*

Location code number and name of town	*Area in square miles*	*Occupied residential houses.*		*Total number of persons enumerated.*			*Scheduled Castes*	
		Number of houses	*Number of households*	*Total*	*Males*	*Females*	*Males*	*Females*
(1)	(2)	(3)	(4)	(5)	(6)	(7)	(8)	(9)
40. COIMBATORE (M)—*contd.*								
Ward 11—E.B. 196		127	130	744	405	339	2	3
E.B. 197		86	100	636	352	284	..	..
E.B. 198		107	181	1,071	551	520	..	..
E.B. 199		111	161	926	470	456	..	..
E.B. 200		131	134	700	365	335	..	..
E.B. 201		138	195	1,010	500	510	..	..
E.B. 202		202	228	1,160	581	579	..	..
E.B. 203		121	121	643	317	326	..	..
E.B. 204		310	310	1,520	782	738	..	..
E.B. 205		136	249	1,234	644	590	176	166
E.B. 206		226	254	1,146	616	530	77	70
E.B. 207		106	153	835	414	421	..	..
Total		**1,801**	**2,216**	**11,625**	**5,997**	**5,628**	**255**	**239**
Ward 12—E.B. 208		135	135	671	407	264	..	..
E.B. 209		170	174	866	479	387	..	..
E.B. 210		141	158	691	353	338	232	235
E.B. 211		137	154	730	358	372	248	263
E.B. 212		95	113	496	241	255	178	197
E.B. 213		137	179	859	440	419	240	224
E.B. 214		160	160	791	407	384	391	370
E.B. 215		78	100	548	274	274	6	56
E.B. 216		153	153	821	424	397	2	1
E.B. 217		126	164	844	419	425	..	16
E.B. 218		89	180	1,022	517	505	..	..
E.B. 219		81	166	861	442	419	36	33
E.B. 220		148	179	822	420	402	63	75
E.B. 221		94	121	650	345	305	169	169
Total		**1,744**	**2,136**	**10,672**	**5,526**	**5,146**	**1,565**	**1,639**

Ward 13—E.B. 222	.. .. ..	172	175	580	307	273	..	..
E.B. 223	.. .. ..	53	56	424	216	208	..	..
E.B. 224	.. .. ..	61	83	481	238	243	..	..
E.B. 225	.. .. ..	99	123	835	433	402	..	..
E.B. 226	.. .. ..	105	137	767	383	384	..	..
E.B. 227	.. .. ..	101	125	707	368	339	..	..
E.B. 228	.. .. ..	91	126	615	338	277	..	..
E.B. 229	.. .. ..	66	104	602	300	302	..	..
E.B. 230	.. .. ..	103	106	501	303	198	..	..
E.B. 231	.. .. ..	146	171	1,042	558	484	..	..
E.B. 232	.. .. ..	230	271	1,436	758	678	5	5
E.B. 233	.. .. ..	139	141	750	382	368	9	5
E.B. 234	.. .. ..	224	242	1,111	577	534	35	29
E.B. 235	.. .. ..	124	124	486	265	221	..	..
E.B. 236	.. .. ..	74	113	501	260	241	..	..
E.B. 237	.. .. ..	148	173	810	455	355	4	3
Total	1,936	2,270	11,648	6,141	5,507	53	42
Ward 14—E.B. 238	.. .. ..	336	337	1,610	842	768	..	..
E.B. 239	.. .. ..	196	198	1,050	549	501	..	..
E.B. 240	.. .. ..	210	365	1,809	957	852	..	..
E.B. 241	.. .. ..	100	153	808	472	336	..	..
E.B. 242	.. .. ..	131	131	737	435	302	..	..
E.B. 243	.. .. ..	105	136	679	367	312	1	3
E.B. 244	.. .. ..	131	230	1,139	594	545	..	..
E.B. 245	.. .. ..	66	82	443	252	191	..	..
E.B. 246	.. .. ..	103	103	564	302	262	..	..
E.B. 247	.. .. ..	214	214	1,171	607	564	..	..
Total	1,592	1,949	10,010	5,377	4,633	1	3
Ward 15—E.B. 248	.. .. ..	43	71	428	229	199	..	..
E.B. 249	.. .. ..	78	145	839	458	381	..	..
E.B. 250	.. .. ..	56	68	354	218	136	1	1
E.B. 251	.. .. ..	119	122	807	415	392	308	330
E.B. 252	.. .. ..	49	57	559	247	312	..	..
E.B. 253	.. .. ..	46	81	490	318	172	6	7
E.B. 254	.. .. ..	89	105	512	277	235	..	..
E.B. 255	.. .. ..	54	70	344	196	148	..	..
E.B. 256	.. .. ..	72	134	666	361	305	..	..
E.B. 257	.. .. ..	66	83	451	233	218	4	3
E.B. 258	.. .. ..	101	102	550	274	276	..	..
E.B. 259	.. .. ..	91	137	738	392	346	..	..
E.B. 260	.. .. ..	85	110	525	278	247	200	198
E.B. 261	.. .. ..	133	165	858	478	380	138	105
E.B. 262	.. .. ..	144	167	948	499	449	23	32
Total	1,226	1,617	9,069	4,873	4,196	680	676

7. COIMBATORE TALUK—*contd.*

Location code number and name of town	Scheduled Tribes		Literate and educated persons		Total workers (A-I—A-IX)		A-I		A-II	
	Males	Females	Males	Females	Males	Females	Males	Females	Males	Females
	(10)	(11)	(12)	(13)	(14)	(15)	(16)	(17)	(18)	(19)
40. COIMBATORE (M)—*contd.*										
Ward 11—E.B. 196	..	..	323	233	237	42	1	..	..	..
E.B. 197	..	..	306	211	196	22	2	..	..	..
E.B. 198	..	..	460	400	240	24	2	..	..	..
E.B. 199	..	..	411	359	253	29	1	..	4	
E.B. 200	..	..	304	246	175	23	3	..	..	..
E.B. 201	..	..	390	329	246	29	1	..	..	..
E.B. 202	..	..	463	316	310	56	2	..	..	..
E.B. 203	..	..	243	217	156	21	1	..	..	..
E.B. 204	..	..	595	373	461	146	1	..	..	..
E.B. 205	..	..	328	150	366	142	..	..	..	..
E.B. 206	..	..	342	137	351	47	..	..	..	..
E.B. 207	..	..	307	235	205	58	..	..	..	..
Total	..	..	4,472	3,206	3,196	689	14	..	4	..
Ward 12—E.B. 208	..	..	296	145	235	14	1	..	..	1
E.B. 209	..	..	328	172	271	50	6	..	..	..
E.B. 210	..	..	164	73	195	63	1	..	..	..
E.B. 211	..	..	201	102	203	56	..	..	..	..
E.B. 212	..	..	97	53	147	53	..	..	..	..
E.B. 213	..	..	211	92	239	59	..	..	..	..
E.B. 214	..	..	156	39	194	104	..	..	1	2
E.B. 215	..	..	196	183	161	28	..	..	1	2
E.B. 216	..	..	356	277	225	25	..	..	..	..
E.B. 217	..	..	322	269	229	89	..	..	..	..
E.B. 218	..	..	383	279	268	60	..	..	..	1
E.B. 219	..	..	349	229	230	55	..	..	..	..
E.B. 220	..	..	308	183	211	43	..	..	..	..
E.B. 221	..	..	204	119	192	26	..	..	..	..
Total	..	..	3,571	2,215	3,000	725	8	..	2	6

Ward 13—E.B. 222	198	107	172	47	..	..	..	..				
E.B. 223	155	100	124	28	..	..	..	..				
E.B. 224	193	192	116	202	..	..	..	..				
E.B. 225	375	330	239	51	11	3	..	..				
E.B. 226	329	283	186	29	1	..	..	..				
E.B. 227	300	233	165	42	5	..	..	..				
E.B. 228	249	176	183	27	3	..	1	..				
E.B. 229	260	235	128	11	..	..	..	..				
E.B. 230	256	128	192	20	1	..	..	..				
E.B. 231	472	102	193	20	1	..	..	..				
E.B. 232	565	436	394	112	4	..	..	..				
E.B. 233	313	276	176	22	1	..	..	..				
E.B. 234	352	194	335	155	3	3	5	..				
E.B. 235	150	53	163	19	2	..	..	..				
E.B. 236	168	102	149	38	..	..	..	..				
E.B. 237	337	227	251	36	2	..	6	3				
Total	4,672	3,174	3,166	859	34	6	12	3				
Ward 14—E.B. 238	552	324	460	227	..	..	..	..				
E.B. 239	372	234	274	90	..	..	..	..				
E.B. 240	670	425	530	104	..	..	..	..				
E.B. 241	338	166	272	18	..	..	..	..				
E.B. 242	235	89	301	29	..	..	..	..				
E.B. 243	287	175	205	17	..	..	..	..				
E.B. 244	409	257	319	32	..	..	..	..				
E.B. 245	197	126	129	15	..	..	..	..				
E.B. 246	224	137	162	17	..	..	..	..				
E.B. 247	435	282	315	53	..	..	..	..				
Total	3,719	2,215	2,967	602	..	..	..	..				
Ward 15—E.B. 248	184	126	130	23	..	..	..	..				
E.B. 249	329	120	236	11	..	..	..	..				
E.B. 250	164	74	120	4	..	..	..	..				
E.B. 251	137	63	240	150	..	..	..	..				
E.B. 252	196	251	181	26	..	..	..	..				
E.B. 253	260	100	204	28	..	..	..	..				
E.B. 254	190	108	152	25	..	..	..	..				
E.B. 255	143	77	110	10	..	..	..	..				
E.B. 256	254	163	192	22	..	..	..	..				
E.B. 257	165	112	118	22	..	..	..	..				
E.B. 258	215	132	142	..	..	..	..	..				
E.B. 259	274	147	201	8	..	..	..	..				
E.B. 260	202	114	146	41	..	..	..	..				
E.B. 261	326	146	226	36	..	..	..	..				
E.B. 262	329	201	281	23	..	..	..	..				
Total	3,368	1,934	2,679	429	..	..	..	..				

7. COIMBATORE TALUK—*contd.*

Location code number and name of town	*A-III*		*A-IV*		*A-V*		*A-VI*		*A-VII*	
	Males	*Females*	*Males*	*Females*	*Males*	*Females*	*Males*	*Females*	*Males*	*Females*
	(20)	(21)	(22)	(23)	(24)	(25)	(26)	(27)	(28)	(29)
40 COIMBATORE (M)—*contd.*										
Ward 11—E.B. 196	5	1	..	..	56	1	6	2	60	..
E.B. 197	2	..	..	..	51	1	7	..	53	1
E.B. 198	10	1	..	..	80	..	8	..	55	1
E.B. 199	3	..	..	..	58	2	6	..	96	..
E.B. 200	1	..	21	2	17	..	6	..	67	..
E.B. 201	1	—	6	5	87	2	9	..	65	7
E.B. 202	1	4	34	8	78	4	10	..	96	17
E.B. 203	..	—	11	1	41	..	2	..	54	4
E.B. 204	1	—	147	86	93	10	2	1	102	12
E.B. 205	4	3	136	59	56	7	30	6	54	19
E.B. 206	1	1	58	10	152	4	7	..	38	13
E.B. 207	2	..	12	19	56	6	6	..	40	4
Total	31	10	425	190	825	37	99	9	780	78
Ward 12—E.B. 208	..	—	..	..	45	1	20	4	58	2
E.B. 209	9	1	23	6	77	2	17	4	56	13
E.B. 210 — —	—	—	3	..	60	6	19	15	20	4
E.B. 211	1	—	24	1	100	5	3	13	22	3
E.B. 212	3	..	..	..	62	5	5	10	14	3
E.B. 213 — —	1	..	6	..	82	2	11	8	32	9
E.B. 214	..	..	..	..	16	1	6	3	7	..
E.B. 215	1	..	12	4	36	1	8	..	62	..
E.B. 216	..	..	47	13	20	2	15	1	99	2
E.B. 217	1	..	67	52	38	5	5	..	60	4
E.B. 218	2	1	37	17	67	14	10	1	97	5
E.B. 219	..	..	17	15	66	8	2	1	87	7
E.B. 220	..	..	64	6	45	12	1	1	46	3
E.B. 221	..	..	22	..	70	8	1	9	51	4
Total	18	2	322	114	784	72	123	70	711	59

Ward 13—E.B. 222	1	..	4	..	43	6	17	14	25	1
E.B. 223	9	..	3	2	35	2	15	10	16	2
E.B. 224	1	..	..	..	13	..	5	..	37	1
E.B. 225	..	..	4	3	20	2	3	1	75	1
E.B. 226	3	..	2	..	22	1	8	2	64	1
E.B. 227	2	1	1	..	31	1	3	2	48	4
E.B. 228	1	..	16	9	23	..	5	..	48	..
E.B. 229	2	..	..	..	21	..	2	..	53	..
E.B. 230	1	..	19	10	20	..	10	..	44	1
E.B. 231	1	..	11	..	36	..	5	..	60	..
E.B. 232	6	..	101	92	38	2	19	..	97	3
E.B. 233	..	..	2	..	24	2	8	..	59	2
E.B. 234	16	2	30	17	84	13	32	41	55	7
E.B. 235	7	..	..	..	73	1	20	3	8	1
E.B. 236	4	..	10	4	30	..	18	5	12	4
E.B. 237	28	2	1	..	31	2	15	7	53	4
Total ..	82	6	204	137	544	32	185	85	754	32
Ward 14—E.B. 238	1	..	243	191	65	4	..	..	107	9
E.B. 239	..	1	131	62	29	9	1	..	81	4
E.B. 240	1	..	275	60	96	12	4	1	84	6
E.B. 241	..	..	88	2	37	9	2	..	67	..
E.B. 242	..	..	200	12	46	5	7	..	26	5
E.B. 243	..	..	44	5	25	1	2	..	83	..
E.B. 244	..	..	137	8	49	7	3	..	65	2
E.B. 245	..	..	19	4	63	3	..	..	22	1
E.B. 246	2	..	54	7	27	2	2	..	49	2
E.B. 247	..	..	150	35	45	2	3	..	80	2
Total ..	4	1	1,341	386	482	54	24	1	664	31
Ward 15—E.B. 248	1	..	5	1	21	..	..	1	72	2
E.B. 249	1	..	2	2	79	3	3	..	82	..
E.B. 250	1	..	..	..	36	1	..	1	32	..
E.B. 251	1	..	..	2	21	1	..	2	16	1
E.B. 252	1	..	..	..	29	1	2	..	50	..
E.B. 253	1	..	2	..	45	1	7	2	42	6
E.B. 254	..	..	7	9	35	1	36	7	39	1
E.B. 255	1	..	..	..	36	3	2	..	34	..
E.B. 256	1	..	..	..	51	3	6	2	71	2
E.B. 257	..	..	3	3	20	3	34	5	38	2
E.B. 258	..	..	..	..	56	..	..	..	52	..
E.B. 259	..	..	..	..	59	..	..	..	82	1
E.B. 260	..	1	5	..	65	12	3	10	28	1
E.B. 261	1	..	..	..	69	7	7	..	71	4
E.B. 262	..	..	3	..	88	3	1	1	82	..
Total ..	9	1	27	17	710	39	101	31	786	20

7. COIMBATORE TALUK—*contd.*

Location code number and name of town	*A-VIII*		*A-IX*		*B-X*		*Name of panchayats in which it is now included with date of inclusion with other components, if any*
	Males	*Females*	*Males*	*Females*	*Males*	*Females*	
	(30)	(31)	(32)	(33)	(34)	(35)	(36)
40 COIMBATORE (M)—*contd.*							
Ward 11—E.B. 196	12	2	97	36	168	297	....
E.B. 197	7	..	74	20	156	262	....
E.B. 198	28	..	57	22	311	496	....
E.B. 199	13	1	72	26	217	427	....
E.B. 200	8	..	52	21	190	312	....
E.B. 201	20	..	57	15	254	481	....
E.B. 202	27	..	62	23	271	523	....
E.B. 203	7	..	40	16	161	305	....
E.B. 204	27	..	88	37	321	592	....
E.B. 205	24	..	62	48	278	448	....
E.B. 206	29	-	66	19	265	483	....
E.B. 207	4	1	85	28	209	363	....
Total ..	206	4	812	311	2,801	4,989	
Ward 12—E.B. 208	28	..	83	6	172	250	....
E.B. 209	23	..	60	24	208	337	....
E.B. 210	15	..	77	38	158	275	....
E.B. 211	21	1	32	33	155	316	....
E.B. 212	13	..	50	35	94	202	....
E.B. 213	38	..	69	40	201	360	....
E.B. 214	21	1	143	97	213	280	....
E.B. 215	9	..	32	21	113	246	....
E.B. 216	12	...	32	7	199	372	....
E.B. 217	14	5	44	23	190	336	....
E.B. 218	18	...	37	21	249	445	....
E.B. 219	8	1	50	23	212	364	....
E.B. 220	10	...	45	21	209	359	....
E.B. 221	7	...	41	5	253	279	....
Total ..	237	8	795	394	2,626	4,421	

Ward 13—E.B. 222	9	..	73	26	135	226	....
E.B. 223	5	..	41	12	92	180	....
E.B. 224	4	10	56	191	122	41	....
E.B. 225	5	..	121	41	194	351	....
E.B. 226	4	..	82	25	197	355	....
E.B. 227	9	..	66	34	203	297	....
E.B. 228	12	2	74	16	155	250	....
E.B. 229	5	..	45	11	172	291	....
E.B. 230	9	..	88	9	111	178	....
E.B. 231	9	..	70	20	365	464	....
E.B. 232	16	..	113	15	364	566	....
E.B. 233	11	..	71	18	206	346	....
E.B. 234	14	1	96	70	242	379	....
E.B. 235	9	..	44	14	102	202	....
E.B. 236	6	..	69	25	111	203	....
E.B. 237	15	..	100	18	204	319	....
Total	**142**	**13**	**1,209**	**545**	**2,975**	**4,648**	....
Ward 14—E.B. 238	12	..	32	23	382	541	....
E.B. 239	6	1	26	13	275	411	....
E.B. 240	15	1	55	24	427	748	....
E.B. 241	27	..	51	7	200	318	....
E.B. 242	2	1	20	6	134	273	..
E.B. 243	6	..	45	11	102	295	....
E.B. 244	11	1	54	14	275	513	....
E.B. 245	5	..	20	7	123	176	....
E.B. 246	10	1	18	5	140	245	....
E.B. 247	14	..	23	14	292	511	....
Total	**108**	**5**	**344**	**124**	**2,410**	**4,031**	..
Ward 15—E.B. 248	1	1	30	18	99	176	..
E.B. 249	31	..	38	6	222	370	....
E.B. 250	6	..	45	2	98	132	....
E.B. 251	2	..	200	144	175	242	....
E.B. 252	28	..	71	25	66	286	....
E.B. 253	11	1	96	18	114	144	....
E.B. 254	6	..	29	7	125	210	....
E.B. 255	12	..	25	7	86	138	....
E.B. 256	17	..	46	15	169	283	....
E.B. 257	8	..	15	9	115	196	....
E.B. 258	20	..	14	..	132	276	....
E.B. 259	7	1	23	6	191	338	....
E.B. 260	9	..	41	17	132	206	....
E.B. 261	23	..	55	25	252	344	....
E.B. 262	49	..	58	19	218	426	....
Total	**260**	**3**	**786**	**318**	**2,194**	**3,767**	....

7. COIMBATORE TALUK—*contd.*

Location code number and name of town	Area in square miles	Occupied residential houses		Total number of persons enumerated			Scheduled Castes	
		Number of houses	Number of house holds	Total	Males	Females	Males	Females
(1)	(2)	(3)	(4)	(5)	(6)	(7)	(8)	(9)
40 COIMBATORE (M)—*cont.*								
Ward 16—E.B. 263		153	155	694	362	332	222	205
E.B. 264		87	104	528	297	231	71	76
E.B. 265		41	46	1,142	489	653	24	11
E.B. 266		134	134	676	360	316	24	20
E.B. 267		86	90	502	281	221	6	7
E.B. 268		111	122	680	342	338	6	19
E.B. 269		128	142	816	428	388	..	1
E.B. 270		144	152	988	542	446	8	6
Total ..		884	945	6,026	3,101	2,925	362	345
Ward 17—E.B. 271		80	86	524	317	207	1	..
E.B. 272		99	134	819	479	340	1	..
E.B. 273		150	158	998	546	452	..	..
E.B. 274		86	86	505	325	180	..	..
E.B. 275		154	166	841	433	408	..	..
E.B. 276		30	36	315	204	111	3	1
E.B. 277		49	51	451	309	142	..	..
E.B. 278		129	140	716	376	340	2	..
Total		777	857	5,169	2,989	2,180	7	1
Ward 18—E.B. 279		95	102	525	305	220	..	..
E.B. 280		112	120	629	365	264	..	..
E.B. 281		68	113	652	379	273	..	..
E.B. 282		90	169	905	475	430	..	..
E.B. 283		134	226	1,215	665	550	..	..
E.B. 284		66	128	799	444	355	..	..
E.B. 285		108	108	511	264	247	57	78
Total		673	966	5,236	2,897	2,339	57	78
Ward 19—E.B. 286		167	167	1,060	552	508	5	..
E.B. 287		92	92	667	414	253	..	..
E.B. 288		96	96	485	233	252	..	..

Ward 19—E.B. 289	28	28	320	234	86	24	11
E.B. 290	120	124	728	398	330	..	..
E.B. 291	119	119	431	215	216	47	32
E.B. 292	89	89	625	322	303	5	5
E.B. 293	180	180	1,232	671	561	..	..
E.B. 294	159	207	1,254	666	588	..	..
E.B. 295	148	148	900	462	438	..	..
E.B. 296	68	123	690	351	339	..	..
E.B. 297	140	140	755	384	371	..	..
E.B. 298	132	148	885	459	426	..	..
Total	**1,538**	**1,661**	**10,032**	**5,361**	**4,671**	**81**	**68**
Ward 20— E.B. 299	115	210	1,086	571	515	1	..
E.B. 300	83	169	946	507	439	..	..
E.B. 301	98	189	1,016	503	513	..	..
E.B. 302	70	112	612	345	267	9	7
E.B. 303	82	161	869	447	422	..	..
E.B. 304	80	112	610	340	270	..	..
E.B. 305	93	181	907	451	456	..	..
E.B. 306	112	259	1,359	704	655	..	..
Total	**733**	**1,393**	**7,405**	**3,868**	**3,537**	**10**	**7**
Ward 21 —E.B. 307	126	152	796	431	365	..	..
E.B. 308	103	138	728	373	355	..	..
E.B. 309	84	109	535	271	264	..	..
E.B. 310	100	128	698	368	330	..	..
E.B. 311	127	154	788	389	399	..	..
E.B. 312	105	115	632	338	294	..	..
E.B. 313	77	77	418	223	195	..	..
E.B. 314	135	156	754	412	342	..	..
E.B. 315	187	225	970	481	489	..	..
E.B. 316	156	209	1,092	581	511	..	..
Total	**1,200**	**1,463**	**7,411**	**3,867**	**3,544**	..	..
Ward 22— E.B. 317	127	165	782	429	353	..	..
E.B. 318	153	179	933	496	437	..	..
E.B. 319	135	171	925	466	459	..	..
E.B. 320	101	101	459	233	226	..	..
Total	**516**	**616**	**3,099**	**1,624**	**1,475**	..	..

7. COIMBATORE TALUK—*contd.*

Location code number and name of town	Scheduled Tribes		Literate and educated persons		Total workers (A-I—A-IX)		A-I		A-II	
	Males	Females	Males	Females	Males	Females	Males	Females	Males	Females
	(10)	(11)	(12)	(13)	(14)	(15)	(16)	(17)	(18)	(19)
40 COIMBATORE (M)—*contd.*										
Ward 16—E.B. 263	..	..	277	87	179	69	..	..	..	..
E.B. 264	..	..	213	123	151	34	3	..	..	4
E.B. 265	..	..	422	525	163	98	..	..	..	..
E.B. 266	..	..	291	211	169	26	..	..	..	..
E.B. 267	..	..	232	141	149	19	..	..	..	..
E.B. 268	..	..	289	165	174	24	..	..	..	..
E.B. 269	..	..	369	211	213	26	..	..	..	..
E.B. 270	..	..	457	283	263	22	..	..	..	..
Total	..	..	**2,550**	**1,746**	**1,461**	**318**	**3**	..	..	**4**
Ward 17—E.B. 271	..	..	273	137	194	12	..	..	..	..
E.B. 272	..	..	374	197	250	5	..	..	..	..
E.B. 273	..	..	349	187	294	28	..	..	..	..
E.B. 274	..	..	259	116	220	10	..	..	..	..
E.B. 275	..	..	316	187	236	27	..	..	..	..
E.B. 276	..	..	132	71	131	11	..	..	..	..
E.B. 277	..	..	253	96	213	5	..	..	..	..
E.B. 278	..	..	280	163	197	19	..	..	..	..
Total	..	..	**2,236**	**1,154**	**1,735**	**117**	..	..	..	..
Ward 18—E.B. 279	..	..	226	124	179	12	..	..	..	..
E.B. 280	..	..	201	101	207	10	..	..	..	..
E.B. 281	..	..	309	162	254	18	1	..	..	..
E.B. 282	..	..	376	264	281	20	..	..	..	..
E.B. 283	..	..	502	248	368	10	..	..	..	..
E.B. 284	..	..	253	88	243	8	..	..	..	..
E.B. 285	..	..	120	40	175	20	..	..	..	..
Total	..	..	**1,987**	**1,027**	**1,707**	**98**	1	..	..	..
Ward 19—E.B. 286	..	..	448	351	274	37	..	..	..	..
E.B. 287	..	..	354	161	136	37	..	..	..	..
E.B. 288	..	..	177	133	122	26	..	..	..	..

	E.B. 289	162	31	156	3	..	..	1	..
	E.B. 290	311	194	223	41	..	..	..	..
	E.B. 291	78	30	129	28	..	..	..	..
	E.B. 292	174	57	91	2	..	..	..	..
	E.B. 293	423	162	366	10	..	..	..	..
	E.B. 294	479	283	288	6	..	..	..	..
	E.B. 295	355	245	241	20	..	..	..	..
	E.B. 296	288	222	195	13	..	..	..	..
	E.B. 297	263	139	218	4	..	..	..	..
	E.B. 298	317	154	221	6	..	..	..	..
	Total	**3,829**	**2,162**	**2,660**	**233**	..	..	**1**	..
Ward 20—	E.B. 299	429	284	320	18	..	..	..	..
	E.B. 300	400	272	253	28	..	..	..	..
	E.B. 301	364	239	252	50	..	..	..	..
	E.B. 302	262	169	202	23	6	..	..	..
	E.B. 303	338	263	243	5	..	..	..	..
	E.B. 304	228	139	179	37	..	..	..	..
	E.B. 305	347	267	241	24	..	..	..	..
	E.B. 306	540	357	386	24	..	..	..	..
	Total	**2,908**	**1,990**	**2,076**	**204**	**6**	..	..	..
Ward 21—	E.B. 307	304	172	236	51	..	..	..	..
	E.B. 308	275	143	214	67	..	..	..	..
	E.B. 309	188	121	157	36	..	..	..	..
	E.B. 310	253	175	207	12	..	..	..	..
	E.B. 311	274	183	211	70	..	..	..	..
	E.B. 312	233	133	172	22	..	..	..	..
	E.B. 313	171	104	119	8	..	..	..	..
	E.B. 314	258	119	214	27	2	..	..	..
	E.B. 315	277	132	266	111	..	..	..	..
	E.B. 316	388	227	324	4	..	..	..	..
	Total	**2,621**	**1,509**	**2,120**	**408**	**2**	..	..	..
Ward 22—	E.B. 317	300	168	237	18	..	..	..	..
	E.B. 318	352	211	283	16	..	..	..	..
	E.B. 319	369	260	224	49	..	..	..	..
	E.B. 320	177	118	124	33	..	..	..	..
	Total	**1,198**	**757**	**868**	**116**	..	..	..	..

7. COIMBATORE TALUK—*contd.*

Location code number and name of town	*A–III*		*A–IV*		*A–V*		*A–VI*		*A–VII*	
	Males	*Females*	*Males*	*Females*	*Males*	*Females*	*Males*	*Females*	*Males*	*Females*
	(20)	(21)	(22)	(23)	(24)	(25)	(26)	(27)	(28)	(29)
40 COIMBATORE (M)—*contd.*										
Ward 16—E.B. 263	..	..	..	..	62	14	1	2	23	7
E.B. 264	6	2	8	..	30	2	1	..	40	3
E.B. 265	..	..	..	..	36	..	3	1	17	..
E.B. 266	..	..	..	10	13	2	..	..	1	1
E.B. 267	2	1	4	..	34	1	2	..	46	1
E.B. 268	1	..	11	..	42	3	1	..	73	7
E.B, 269	1	..	4	..	38	4	1	1	102	3
E.B. 270	2	..	3	1	66	..	4	..	106	1
Total ..	12	3	30	11	321	26	13	4	408	23
Ward 17—E.B. 271	..	..	..	..	28	..	1	..	110	2
E.B. 272	..	..	8	..	78	..	2	..	84	..
E.B. 273	1	..	2	6	54	3	1	..	108	3
E.B. 274	..	..	..	..	26	1	13	1	67	..
E.B. 275	30	1	3	..	107	6	2	..	58	7
E.B. 276	..	..	..	..	21	..	1	..	48	..
E.B. 277	..	..	..	..	22	1	..	..	66	..
E.B. 278	..	..	17	..	45	3	..	..	59	6
Total ..	31	1	30	6	381	14	20	1	600	18
Ward 18—E.B. 279	..	..	8	..	24	..	1	..	64	3
E.B. 280	..	..	8	..	56	..	1	..	108	1
E.B. 281	3	..	30	4	39	1	11	..	119	6
E.B. 282	3	..	4	..	92	2	4	..	95	4
E.B. 283	1	..	..	..	85	..	4	..	117	..
E.B. 284	..	..	..	..	66	2	7	..	119	3
E.B. 285	8	..	..	..	26	..	3	12	59	..
Total ..	15	..	50	4	388	5	31	12	681	17
Ward 19— E.B. 286	..	..	..	2	75	3	3	1	72	2
E.B. 287	..	1	..	..	64	9	1	1	15	2
E.B. 288	..	..	2	..	69	9	4	3	10	1

	E.B. 289	...	..	..	..	27	..	..	..	18	..
	E.B. 290	4	..	5	1	115	15	4	6	37	1
	E.B. 291	2	..	1	..	29	2	1	4	23	1
	E.B. 292	1	..	..	..	46	..	..	..	25	..
	E.B. 293	..	..	..	..	119	..	1	..	150	1
	E.B. 294	1	..	4	..	81	1	3	1	135	..
	E.B. 295	2	..	..	..	89	4	3	..	83	..
	E.B. 296	..	..	1	..	59	2	2	..	68	1
	E.B. 297	..	..	..	..	62	1	..	..	41	..
	E.B. 298	..	..	4	..	62	1	1	..	89	..
	Total ..	10	1	17	3	897	47	23	16	761	10
Ward 20—	E.B. 299	5	..	33	6	100	..	6	1	93	2
	E.B. 300	..	1	23	..	91	7	4	..	91	2
	E.B. 301	1	..	1	..	64	3	58	30	82	3
	E.B. 302	..	..	6	3	50	..	18	5	77	3
	E.B. 303	..	..	..	..	67	1	2	..	107	..
	E.B. 304	..	..	11	1	39	..	2	..	39	3
	E.B. 305	..	..	14	..	73	2	2	..	64	3
	E.B. 306	..	..	23	1	126	3	4	1	139	4
	Total ..	6	1	111	11	610	16	96	37	692	20
Ward 21—	E.B. 307	1	..	78	29	59	2	..	..	44	6
	E.B. 308	..	..	111	50	38	8	2	..	39	1
	E.B. 309	..	..	98	29	14	5	4	..	29	..
	E.B. 310	..	..	72	2	31	1	..	..	54	4
	E.B. 311	..	..	92	36	27	21	12	2	55	5
	E.B. 312	1	..	56	..	33	2	2	..	61	7
	E.B. 313	1	..	23	2	23	..	2	1	42	3
	E.B. 314	1	..	39	8	58	2	52	6	36	4
	E.B. 315	..	..	41	12	20	8	175	73	10	6
	E.B. 316	..	..	200	..	39	1	7	..	42	2
	Total ...	4	..	810	168	342	50	256	82	412	38
Ward 22—	E.B. 317	2	..	36	..	89	1	20	1	41	4
	E.B. 318	1	..	62	3	50	2	4	2	84	4
	E.B. 319	..	..	40	26	47	2	2	..	95	3
	E.B. 320	1	..	27	17	26	6	..	..	49	2
	Total ..	4	..	165	46	212	11	26	3	268	18

7. COIMBATORE TALUK—*contd.*

Location code number and name of town	*A-VIII*		*A-IX*		*B-X*		*Name of panchayat in which it is now included with date of inclusion with other components if any*
	Males	*Females*	*Males*	*Females*	*Males*	*Females*	
	(30)	(31)	(32)	(33)	(34)	(35)	(36)
40 COIMBATORE (M)—*contd.*							
Ward 16—E.B. 263	19	..	74	46	183	263	....
E.B. 264	20	2	43	21	146	197	....
E.B. 265	2	..	105	97	326	555	....
E.B. 266	58	1	97	12	191	290	....
E.B. 267	9	..	52	16	132	202	....
E.B. 268	13	..	33	14	168	314	....
E.B. 269	23	2	44	16	215	362	....
E.B. 270	22	1	60	19	279	424	....
Total ..	**166**	**6**	**508**	**241**	**1,640**	**2,607**	....
Ward 17—E.B. 271	4	..	51	10	123	195	....
E.B. 272	26	..	52	5	229	335	....
E.B. 273	22	..	106	16	252	424	....
E.B. 274	3	..	111	8	105	170	....
E.B. 275	11	..	25	13	197	381	....
E.B. 276	2	..	59	11	73	100	....
E.B. 277	3	..	122	4	96	137	....
E.B. 278	16	..	60	10	179	321	....
Total ..	**87**	..	**586**	**77**	**1,254**	**2,063**	....
Ward 18—E.B. 279	10	..	72	9	126	208	....
E.B. 280	16	..	18	9	158	254	....
E.B. 281	9	..	42	7	125	255	....
E.B. 282	32	..	51	14	194	410	....
E.B. 283	29	1	132	9	297	540	....
E.B. 284	19	..	32	3	201	347	....
E.B. 285	62	5	17	3	89	227	....
Total ..	**177**	**6**	**364**	**54**	**1,190**	**2,241**	....
Ward 19—E.B. 286	21	5	103	24	278	471	....
E.B. 287	8	1	48	23	278	216	....
E.B. 288	16	..	21	13	111	226	....

	E.B. 289	..	..	..	110	3	78	83
	E.B. 290	..	..	14	1	44	17	175	289
	E.B. 291	..	..	21	..	52	21	86	188
	E.B. 292	..	..	6	..	13	2	231	301
	E.B. 293	..	..	47	..	49	9	305	551
	E.B. 294	..	..	21	1	43	3	378	582
	E.B. 295	..	..	23	1	41	14	221	418
	E.B. 296	..	..	26	1	44	9	156	326
	E.B. 297	..	..	22	..	93	3	166	367
	E.B. 298	..	..	14	1	51	4	238	420
	Total	..		239	11	712	145	2,701	4,438
Ward 20—	E.B. 299	..	..	11	1	72	8	251	497
	E.B. 300	..	..	15	..	29	13	254	416
	E.B. 301	..	..	16	..	30	14	251	463
	E.B. 302	..	..	9	..	36	12	143	244
	E.B. 302	..	..	14	..	53	4	204	417
	E.B. 304	..	..	10	..	78	33	161	233
	E.B. 305	..	..	16	..	72	19	210	432
	E.B. 306	..	..	24	2	70	13	318	631
	Total	..		115	3	440	116	1,792	3,333
Ward 21—	E.B. 307	..	..	3	..	51	14	195	314
	E.B. 308	..	..	4	..	20	8	159	288
	E.B. 309	..	..	2	..	10	2	114	228
	E.B. 310	..	..	7	..	43	5	161	318
	E.B. 311	..	..	8	..	17	6	178	329
	E.B. 312	..	..	2	..	17	13	166	272
	E.B. 313	..	..	11	..	17	2	104	187
	E.B. 314	..	..	8	1	18	6	198	315
	E.B. 315	..	..	1	..	19	12	215	378
	E.B. 316	..	..	5	..	31	1	257	507
	Total	..		51	1	243	69	1,747	3,136
Ward 22—	E.B. 317	..	..	8	..	41	12	192	335
	E.B. 318	..	..	21	..	61	5	213	421
	E.B. 319	..	..	10	..	30	18	242	410
	E,B. 320	..	..	5	..	16	8	109	193
	Total	..		44	..	148	43	756	1,359

7. COIMBATORE TALUK—*contd.*

Location code number and name of town	*Area in square miles*	*Occupied residential houses*		*Total number of persons enumerated*			*Scheduled Castes*	
		Number of houses	*Number of households*	*Total*	*Males*	*Females*	*Males*	*Females*
(1)	(2)	(3)	(4)	(5)	(6)	(7)	(8)	(9)
49 COIMBATORE (M) —*contd.*								
Ward 23—E. B. 321	..	187	228	1,144	620	524	8	5
E. B. 322	..	159	214	1,023	531	492	5	6
E. B. 323	..	91	139	617	309	308	..	..
E. B. 324	..	121	207	991	531	460	..	..
E. B. 325	..	117	132	590	302	288	..	..
E. B. 326	..	79	159	819	427	392	..	..
E. B. 327	..	136	368	1,620	880	740	..	..
E. B. 328	..	104	248	1,212	640	572	..	..
E. B. 329	..	124	399	1,897	967	930	..	..
E. B. 330	..	181	449	1,950	997	953	..	..
E. B. 331	..	55	158	730	390	340	1	2
Total	..	**1,354**	**2,701**	**12,593**	**6,594**	**5,999**	**14**	**13**
Ward 24—E. B. 332	..	109	117	620	329	291	78	74
E. B. 333	..	122	203	1,065	532	533	..	..
E. B. 334	..	124	131	569	295	274	128	107
E. B. 335	..	86	201	1,060	532	528	..	..
E. B. 336	..	83	138	651	354	297	..	..
E. B. 337	..	112	221	1,281	643	638	..	..
E. B. 338	..	74	147	783	391	392	2	2
E. B. 339	..	120	261	1,418	740	678	..	..
E. B. 340	..	108	256	1,321	654	667	..	..
Total	..	**938**	**1,675**	**8,768**	**4,470**	**4,298**	**208**	**183**
Ward 30—E. B. 341	..	143	143	703	357	346	58	50
E. B. 342	..	119	124	512	264	248	172	196
E. B. 343	..	104	122	504	255	249	223	222
E. B. 344	..	93	135	617	304	313	124	134
E. B. 345	..	122	129	585	308	277	2	2
E. B. 346	..	129	187	808	423	385	99	65
Total	..	**710**	**840**	**3,729**	**1,911**	**1,818**	**678**	**669**

Ward 25—E. B. 347	100	100	503	289	214	..	..
E. B. 348	91	129	678	367	311	..	..
E. B. 349	127	170	874	464	410	..	..
E. B. 350	83	117	633	347	286	..	..
E. B. 351	126	126	752	434	318	..	..
E. B. 352	115	129	809	425	384	..	1
E. B. 353	209	209	1,105	597	508	..	..
Total	**851**	**980**	**5,354**	**2,923**	**2,431**	..	**1**
Ward 26—E. B 354	28	30	460	297	163	..	..
E. B. 355	42	63	454	263	191	39	**43**
E. B. 356	48	49	481	388	93	4	..
E. B. 357	13	13	253	211	42	..	..
E. B. 358	43	52	421	289	132	5	..
E. B. 359	22	22	169	147	22	..	..
E. B. 360	64	78	500	305	195	..	..
Total	**260**	**307**	**2,738**	**1,900**	**838**	**48**	**43**
Ward 27—E. B. 361	129	228	1,255	692	563	..	..
E. B. 362	57	93	633	373	260	..	..
E. B. 363	61	114	733	393	340	6	5
E. B. 364	90	175	1,091	573	518	..	..
E. B. 365	205	211	942	478	464	413	406
E. B. 366	215	220	944	466	478	458	472
E. B. 367	141	255	1,143	555	588	..	..
E. B. 368	108	154	708	378	330	..	..
E. B. 369	95	174	958	516	442	..	..
E. B. 383-B	25	25	96	45	51	10	9
Total	**1,126**	**1,649**	**8,503**	**4,469**	**4,034**	**887**	**892**
Ward 28—E.B. 370	93	181	1,023	533	490	..	..
E.B. 371	95	152	806	431	375	..	..
E.B. 372	88	130	1,037	361	676	9	27
E.B. 373	64	102	591	322	269	..	..
E.B. 374	125	199	1,037	573	464	..	..
E.B. 375	144	247	1,256	671	585	..	..
Total	**609**	**1,011**	**5,750**	**2,891**	**2,859**	**9**	**27**

7. COIMBATORE TALUK—*contd.*

Location code number and name of town	Scheduled Tribes		Literate and educated persons		Total workers (A-I—A-IX)		A-I		A-II	
	Males	Females	Males	Females	Males	Females	Males.	Females	Males	Females
	(10)	(11)	(12)	(13)	(14)	(15)	(16)	(17)	(18)	(19)
40 COIMBATORE (M)—*contd.*										
Ward 23—E. B. 321	..	..	414	201	348	57	..	..	..	..
E. B. 322	..	..	341	196	289	91	..	..	..	..
E. B. 323	..	..	180	109	168	61	..	..	..	..
E. B. 324	..	..	378	188	309	44	1	..	..	..
E. B. 325	..	..	192	83	173	64	..	..	..	..
E. B. 326	..	..	290	156	228	68	..	..	..	..
E. B. 327	..	..	630	318	467	34	..	..	..	..
E. B. 328	..	..	407	215	329	65	..	..	..	..
E. B. 329	..	..	682	381	507	92	2	..	..	..
E. B. 330	..	..	747	420	548	103	1	..	..	..
E. B. 331	..	..	297	164	244	44	..	..	..	..
Total	..	..	4,558	2,431	3,610	723	4	..	..	..
Ward 24—E. B. 332	..	..	167	83	178	46	2	..	3	..
E. B. 333	..	..	418	342	276	42	..	..	..	..
E. B. 334	..	..	62	25	178	88	7	1	14	7
E. B. 335	..	..	418	364	267	21	..	..	..	..
E. B. 336	..	..	322	209	196	17	1	..	..	..
E. B. 337	..	..	527	515	311	24	3	..	..	..
E. B. 338	..	..	331	297	207	19	..	..	..	..
E. B. 339	..	..	634	501	396	24	3	..	..	..
E. B. 340	..	..	552	555	306	21	2	..	..	..
Total	..	..	3,431	2,891	2,315	302	18	1	17	7
Ward 30—E. B. 341	..	..	256	160	195	34	3	..	2	..
E. B. 342	..	..	192	83	153	51	..	..	1	..
E. B. 343	..	..	170	64	129	39	2	1	8	12
E. B. 344	..	..	219	139	165	16	3	..	1	1
E. B. 345	..	..	222	112	158	37	..	..	..	..
E. B. 346	..	..	291	151	241	47	12	1	58	33
Total	..	..	1,350	709	1,041	224	20	2	70	46

Ward 25—E. B. 347	223	115	170	8	1	..	..	..
E. B. 348	259	174	209	23	1	..	..	..
E. B. 349	198	61	235	18	..	..	..	..
E. B. 350	267	141	221	21	1	..	..	..
E. B. 351	284	146	278	80	3	..	..	..
E. B. 352	350	229	222	22	2	..	..	..
E. B. 353	379	234	330	28	3	..	..	..
Total	1,960	1,100	1,665	200	11	..	..	..
Ward 26—E. B. 354	258	124	220	9	..	..	..	..
E. B. 355	158	69	158	6	1	..	..	..
E. B. 356	262	60	337	2	..	..	..	..
E. B. 357	190	35	198	5	..	..	..	..
E. B. 358	220	100	206	7	..	..	..	..
E. B. 359	120	18	135	..	..	..	..	..
E. B. 360	241	111	209	12	..	..	..	..
Total	1,449	517	1,463	41	1	..	..	..
Ward 27—E. B. 361	569	359	376	25	..	..	..	..
E. B. 362	313	176	239	21	..	..	..	..
E. B. 363	277	163	230	5	..	..	..	..
E. B. 364	445	259	297	14	..	..	..	..
E. B. 365	99	23	194	73	..	..	..	..
E. B. 366	74	19	217	69	..	..	..	..
E. B. 367	373	184	296	95	..	..	..	..
E. B. 368	245	100	211	48	3	..	2	..
E. B. 369	353	161	279	65	..	..	..	..
E. B. 383-B	27	9	33	12	..	..	..	..
Total	2,775	1,453	2,372	427	3	..	2	..
Ward 28—E. B. 370	454	366	277	15	7	..	..	..
E. B. 371	339	197	241	23	..	..	..	..
E. B. 372	288	541	206	21	..	..	..	..
E. B. 373	283	191	169	10	5	3	..	..
E. B. 374	431	244	325	26	..	..	..	..
E. B. 375	554	371	370	14	2	..	..	..
Total	2,349	1,910	1,588	109	14	3	..	..

7· COIMBATORE TALUK—*contd.*

Location code number and name of town	*A-III*		*A-IV*		*A-V*		*A-VI*		*A-VII*	
	Males	*Females*	*Males*	*Females*	*Males*	*Females*	*Males*	*Females*	*Males*	*Females*
	(20)	(21)	(22)	(23)	(24)	(25)	(26)	(27)	(28)	(29)
40 COIMBATORE (M)—*cont.*										
Ward 23—E. B. 321	7	..	13	4	119	5	84	18	67	15
E. B. 322	..	..	35	44	124	11	7	2	53	10
E. B. 323	1	1	18	17	72	2	2	2	23	11
E. B. 324	2	..	20	2	139	5	3	1	54	6
E. B. 325	1	..	24	18	80	5	11	5	15	6
E. B. 326	..	..	51	31	56	10	4	9	63	9
E. B. 327	7	1	..	..	172	2	11	9	154	4
E. B. 328	5	..	6	2	113	26	3	1	102	14
E. B. 329	9	..	—	..	162	15	5	3	174	19
E. B. 330	9	1	25	1	203	4	11	..	118	32
E. B. 331	2	..	—	..	66	3	7	1	55	13
Total	48	3	192	119	1,306	88	148	51	878	139
Ward 24—E. B. 332	7	2	7	5	42	1	15	15	46	7
E. B. 333	..	..	68	28	21	1	37	..	51	1
E. B. 334	1	..	..	..	10	..	125	73	10	2
E. B. 335	..	..	11	2	81	1	10	2	59	1
E. B. 336	..	..	..	..	35	..	2	..	55	5
E. B. 337	..	..	7	..	70	..	11	1	85	2
E. B. 338	..	..	..	..	40	1	6	..	68	1
E. B. 339	1	..	30	2	56	1	6	1	145	..
E. B. 340	1	..	2	..	67	1	9	1	84	3
Total ..	10	2	125	37	422	6	221	93	603	22
Ward 30—E. B. 341	1	1	2	..	82	10	8	4	21	6
E. B. 342	1	..	4	..	73	5	6	..	22	5
E. B. 343	4	3	..	..	68	5	6	..	15	3
E. B. 344	3	..	5	..	67	2	8	..	30	2
E. B. 345	30	3	8	8	37	1	3	..	33	13
E. B. 346	10	..	18	..	68	2	3	1	18	7
Total ..	49	7	37	8	395	25	34	5	139	36

Ward 25—E. B. 347	..	..	..	1	..	1	..	46	2	3	..	57	..
E. B. 348	..	..	..	..	..	2	2	77	..	2	1	77	7
E. B. 349	..	..	..	..	..	..	..	91	7	5	..	90	10
E. B. 350	..	..	..	..	..	33	7	43	2	..	..	92	2
E. B. 351	..	..	..	..	..	46	68	38	1	1	1	83	5
E. B. 352	..	..	..	1	..	8	..	50	3	1	..	96	7
E. B. 353	..	..	..	..	..	16	..	157	5	13	1	69	8
	Total	..		2	..	106	77	502	20	25	3	564	39
Ward 26—E. B. 354	..	..	..	..	..	2	1	23	..	1	..	74	3
E. B. 355	..	..	..	..	..	49	..	11	..	2	..	23	..
E. B. 356	..	..	..	..	..	58	1	12	..	1	..	60	..
E. B. 357	..	..	..	..	..	..	..	14	..	..	..	85	4
E. B. 358	..	..	..	1	..	..	..	38	..	..	..	90	..
E. B. 359	..	..	..	..	..	..	..	3	..	..	..	45	..
E. B. 360	..	..	..	..	..	..	2	34	1	..	..	112	6
	Total	..		1	..	109	4	125	1	4	..	489	13
Ward 27—E. B. 361	..	..	..	1	..	60	..	75	1	2	1	168	6
E. B. 362	..	..	..	..	..	15	..	22	1	..	..	92	3
E. B. 363	..	..	..	..	..	29	..	16	..	..	..	113	2
E. B. 364	..	..	..	..	..	32	3	60	1	2	..	112	1
E. B 365	..	..	..	..	..	..	..	19	3	1	..	2	..
E. B. 366	..	..	..	1	2	5	3	10	..	1	1	4	2
E. B. 367	..	..	..	3	..	24	1	125	16	23	9	57	49
E. B. 368	..	..	..	..	..	1	1	120	5	5	..	50	18
E. B. 369	..	..	..	1	..	5	22	102	1	13	5	96	24
E. B. 383-B		..	..	4	4	5	1	5	..	5	..	4	1
	Total	..		10	6	176	31	554	28	52	15	693	106
Ward 28—E. B. 370	..	..	..	..	..	37	..	31	..	1	..	93	..
E. B. 371	..	..	..	..	..	18	1	73	..	4	1	89	15
E. B. 372	..	..	..	1	..	11	..	66	1	5	3	48	6
E B. 373	..	..	..	..	..	32	1	52	..	2	..	55	1
E. B. 374	..	..	..	..	..	64	..	91	4	5	..	106	
E. B. 375	..	..	..	2	..	62	..	110	1	7	1	123	
	Total	..		3	..	224	2	423	6	24	5	519	86

7. COIMBATORE TALUK—*contd.*

Location code number and name of town	*A-VIII*		*A-IX*		*B-X*		*Name of panchayats in which it is now included with date of inclusion with other components, if any*
	Males	*Females*	*Males*	*Females*	*Males*	*Females*	
	(30)	(31)	(32)	(33)	(34)	(35)	(36)
40 COIMBATORE (M)—*contd.*							
Ward 23—E. B. 321	15	..	43	15	272	467	....
E. B. 322	19	..	51	24	242	401	....
E. B. 323	18	..	34	28	141	247	....
E. B. 324	27	..	63	30	222	416	....
E. B. 325	15	..	27	30	129	224	....
E. B. 326	17	1	37	8	199	324	....
E. B. 327	30	4	93	14	413	706	....
E. B. 328	36	1	64	21	311	507	....
E. B. 329	42	..	113	55	460	838	....
E. B. 330	27	..	154	65	449	850	....
E. B. 331	18	..	96	27	146	296	....
Total	**264**	**6**	**775**	**317**	**2,984**	**5,276**	
Ward 24—E. B. 332	7	..	49	16	151	245	....
E. B. 333	14	..	85	12	256	491	....
E. B. 334	4	..	7	5	117	186	....
E. B. 335	13	1	93	14	265	507	....
E. B. 336	7	1	96	11	158	280	....
E. B. 337	19	..	116	21	332	614	....
E. B. 338	16	2	77	15	184	373	....
E. B. 339	25	2	130	18	344	654	....
E. B. 340	28	1	113	15	348	646	....
Total	**133**	**7**	**766**	**127**	**2,155**	**3,996**	
Ward 30—E. B. 341	21	1	55	12	162	312	....
E. B. 342	3	..	43	41	111	197	....
E. B. 343	2	..	24	15	126	210	....
E. B. 344	8	1	40	10	139	297	....
E. B. 345	11	9	36	3	150	240	....
E. B. 346	13	..	41	3	182	338	....
Total	**58**	**11**	**239**	**84**	**870**	**1,594**	

Ward 25—E. B. 347	24	..	37	6	119	206	....
E. B. 348	16	..	34	13	158	288	....
E. B. 349	14	..	35	1	229	392	....
E. B. 350	6	..	46	10	126	265	....
E. B. 351	7	..	100	5	156	238	....
E. B. 352	19	..	45	12	203	362	....
E. B. 353	12	..	60	14	267	480	....
Total ..	98	..	357	61	1,258	2,231	
Ward 26—E. B. 354	6	..	114	5	77	154	....
E. B. 355	8	..	64	6	105	185	....
E. B. 356	8	..	198	1	51	91	....
E. B. 357	72	..	27	1	13	37	....
E. B. 358	1	1	76	6	83	125	....
E. B. 359	19	..	68	..	12	22	....
E. B. 360	4	..	69	3	96	183	....
Total ..	118	1	616	22	437	797	
Ward 27—E. B. 361	12	1	58	16	316	538	....
E. B. 362	15	1	95	16	134	239	....
E. B. 363	21	..	51	3	163	335	....
E. B. 364	14	1	77	8	276	504	....
E. B. 365	1	..	171	70	284	391	....
E. B. 366	5	1	191	61	249	409	....
E. B. 367	35	1	29	19	259	493	....
E. B. 368	15	..	15	24	167	282	....
E. B. 369	24	2	38	11	237	377	....
E. B. 383-B	3	..	7	6	12	39	....
Total ..	145	7	732	234	2,097	3,607	
Ward 28—E.B. 370	11	1	97	14	256	475	....
E.B. 371	14	..	43	6	190	352	....
E.B. 372	16	..	59	11	155	655	....
E.B. 373	2	..	21	5	153	259	....
E.B. 374	11	..	48	13	248	438	....
E.B. 375	11	2	48	5	301	571	....
Total ..	65	3	316	54	1,303	2,750	....

7. COIMBATORE TALUK—*contd.*

Location code number and name of town	*Area in square miles*	*Occupied residential houses*		*Total number of persons enumerated*			*Scheduled Castes*	
		Number of houses	*Number of households*	*Total*	*Males*	*Females*	*Males*	*Females*
(1)	(2)	(3)	(4)	(5)	(6)	(7)	(8)	(9)
40 COIMBATORE (M)—*contd.*								
Ward 29—E.B. 376	..	154	178	781	401	380	75	88
E.B. 377	..	99	148	603	322	281	..	..
E.B. 378	..	244	386	1,650	861	789	..	..
E.B. 379	..	112	121	462	232	230	..	..
E.B. 380	..	107	110	418	215	203	..	..
E.B. 381	..	92	116	435	224	211	9	12
E.B. 382	..	182	184	772	410	362	35	35
E.B. 383A	..	178	178	693	353	340	99	103
E.B. 384	..	133	305	1,540	819	721	..	..
E.B. 385	..	129	268	1,483	772	711	1	1
E.B. 386	..	97	159	864	481	383	..	..
E.B. 387	..	92	218	1,163	611	552	..	..
E.B. 388	..	79	123	715	409	306	..	..
E.B. 389	..	151	154	654	325	329	1	..
E.B. 390	..	117	124	516	279	237	..	..
E.B. 391	..	160	165	719	370	349	..	..
E.B. 392	..	204	315	1,427	750	677	..	..
E.B. 393	..	73	178	889	470	419	..	..
E.B. 394	..	115	248	1,259	670	589	..	..
E.B. 395	..	67	124	578	298	280	..	..
		2,585	**3,802**	**17,621**	**9,272**	**8,349**	**220**	**239**
Town total ..	**8·86**	**46,323**	**57,418**	**2,86,305**	**1,51,901**	**1,34,404**	**10,994**	**10,778**
50 THONDAMUTHUR (P)—P. M. H. D.Hos. Rhc. M. P. R. Pt. S. Pw. E . Ea.Ei. Cs.								
Ward 1—E.B. 1	..	75	100	450	225	225	29	29
Ward 2—E.B. 2	..	104	104	458	227	231	..	..
Ward 3—E.B. 3	..	97	112	439	206	233	..	..
Ward 4—E.B. 4	..	80	106	505	264	241	148	134
Ward 5—E.B. 5	..	98	159	650	333	317	..	..
Ward 6—E.B. 6	..	81	100	465	237	228	..	..
Ward 7—E.B. 7	..	119	119	550	254	296	..	..

Ward 8—E.B. 8	87	97	459	238	221	70	49
Ward 9—E.B. 9	113	113	526	252	274	36	37
Ward 10—E.B. 10	106	120	513	257	256	..	..
Ward 11—E.B. 11	82	82	385	182	203	105	95
Town Total .. 5·17	**1,042**	**1,212**	**5,400**	**2,675**	**2,725**	**333**	**344**

63. KANIAMUTHUR (P)—P. M. L. Hos. Mow. Mp. R. Pt. S. Pw.Ei. Ea. E.

Ward 1—E.B. 541	81	81	400	194	206	..	..
E.B. 542	86	86	406	210	196	..	..
E.B. 543	78	78	355	182	173	67	60
Total	**245**	**245**	**1,161**	**586**	**575**	**67**	**60**
Ward 2—E.B. 544	69	86	408	215	193	..	..
E.B. 545	89	89	392	187	205	..	..
E.B. 546	69	103	465	202	263	..	..
Total	**227**	**278**	**1265**	**604**	**661**	..	..
Ward 3—E.B. 547	85	85	384	193	191	12	10
E.B. 548	68	68	311	161	150	..	..
E.B. 549	69	89	448	240	208	26	17
Total	**222**	**242**	**1,143**	**594**	**549**	**38**	**27**
Ward 4—E.B. 550	123	131	649	319	330	25	35
E.B. 551	103	103	458	230	228	..	..
Total	**226**	**234**	**1,107**	**549**	**558**	**25**	**35**
Ward 5—E.B. 552	51	56	258	127	131	..	..
E.B. 553	45	64	282	148	134	..	..
E.B. 554	41	51	231	101	130	..	..
E.B. 555	49	49	279	112	167	..	..
E.B. 556	68	95	465	231	234	153	141
Total	**254**	**315**	**1515**	**719**	**796**	**153**	**141**
Ward 6—E.B. 557	106	168	771	404	367	35	39
E.B. 558	110	110	567	316	251	55	42
E.B. 559	206	206	762	365	397	29	27
E.B. 560	123	131	583	285	298	..	..
Total	**545**	**615**	**2,683**	**1,370**	**1,313**	**119**	**108**

7. COIMBATORE TALUK—*contd.*

Location code number and name of town	Scheduled Tribes		Literate and educated persons		Total workers		A-I		A-II	
	Males	Females	Males	Females	Males	Females	Males	Females	Males	Females
	(10)	(11)	(12)	(13)	(14)	(15)	(16)	(17)	(18)	(19)
40 COIMBATORE (M)—*cont.*										
Ward 29—E.B. 376	..	..	242	108	237	87	..	..	16	7
E.B. 377	..	..	211	84	163	28	2	..	..	..
E.B. 378	..	..	457	200	540	126	1	..	..	..
E.B. 379	..	..	73	13	147	24	..	..	..	..
E.B. 380	..	..	90	20	141	48	..	..	..	..
E.B. 381	..	..	111	39	125	25	..	..	..	..
E.B. 382	..	..	251	109	245	46	1	..	1	..
E.B. 383A	..	..	114	45	225	124	4	1	1	1
E.B. 384	..	..	577	304	480	31	1	..	..	..
E.B. 385	..	..	599	410	432	21	7	..	..	..
E.B. 386	..	..	404	233	250	12	..	..	..	..
E.B. 387	..	..	483	271	331	23	1	..	..	..
E.B. 388	..	..	334	225	226	3	..	..	..	..
E.B. 389	..	..	160	85	202	11	..	..	..	..
E.B. 390	..	..	99	31	169	17	..	..	..	..
E.B. 391	..	..	204	86	231	51	..	..	..	..
E.B. 392	..	..	476	217	447	31	..	..	..	..
E.B. 393	..	..	328	192	268	40	..	..	..	..
E.B. 394	..	..	442	237	369	43	1	..	1	..
E.B. 395	..	..	190	103	155	9	3	..	2	..
Total	..	..	5,845	3,012	5,383	800	21	1	21	
Town Total	..	5	1	1,07,741	64,583	83,204	15,025	301	33	745	467
50 THONDAMUTHUR (P)—*contd.*										
Ward 1—E.B. 1	..	..	..	..	98	45	100	26	13	..	..	..
Ward 2—E.B. 2	..	..	..	..	156	80	133	85	46	46	..	..
Ward 3—E.B. 3	..	..	..	..	147	71	124	40	22	3	29	29
Ward 4—E.B. 4	..	..	..	..	65	21	159	143	8	1	34	14
Ward 5—E.B. 5	..	..	..	..	162	44	214	124	31	13	6	..
Ward 6—E.B. 6	..	..	..	..	122	44	127	80	1	1	6	..
Ward 7—E.B. 7	..	..	..	..	135	76	148	122	49	38	17	

Ward 8—E.B. 8	..	..	..	..	..	85	38	155	71	103	50	..	..
Ward 9—E.B. 9	..	..	..	..	..	110	43	170	163	112	119	33	34
Ward 10—E.B. 10	..	..	..	..	..	147	57	148	84	103	37	27	41
Ward 11—E.B. 11	..	..	..	30	37	126	26	122	35	18	..	61	4
Town Total	..			30	37	1,353	545	1,600	973	524	308	213	123

63. KANIAMUTHUR (P)—*contd.*

Ward 1—E.B. 541	..	..	..	..	..	72	21	106	21	59	9	5	1
E.B. 542	..	..	..	..	..	93	12	152	41	80	6	25	34
E.B. 543	..	..	..	..	..	59	9	116	47	17	..	3	..
Total		..	..	..		224	42	374	109	156	15	33	35
Ward 2—E.B. 544	..	..	..	..	..	143	46	121	13	29	1	2	..
E.B. 545	..	..	..	..	..	146	63	108	25	7	..	10	..
E.B. 546	..	..	..	..	..	180	94	142	35	16	..	6	..
Total		..	..	..		469	203	371	73	52	1	18	..
Ward 3—E.B. 547	..	..	..	..	..	123	41	116	42	8	1	13	2
E.B. 548	..	..	..	..	..	119	46	86	26	9	..	3	..
E.B. 549	..	..	..	..	..	155	45	128	26	12	5	17	15
Total		..	..	..		397	132	330	94	29	6	33	17
Ward 4—E.B. 550	..	..	..	..	..	137	52	161	103	49	37	36	47
E.B. 551	..	..	..	..	..	77	13	133	70	36	17	3	3
Total		..	..	..		214	65	294	173	85	54	39	50
Ward 5—E.B. 552	..	..	..	..	..	53	9	67	31	29	5	..	..
E.B. 553	..	..	..	..		71	7	75	33	25	7	..	1
E.B. 554	..	..		..	..	36	7	57	26	16	2	..	..
E.B. 555	..	..	..	..	..	34	12	66	39	19	13	8	11
E.B. 556	..	..	..	..	..	37	9	144	99	12	8	107	71
Total				..	..	231	44	409	228	101	35	115	83
Ward 6—E.B. 557	..	..	..	..	..	241	128	209	39	11	2	2	..
E.B. 558	..	..	..	..	..	196	71	175	19	16	..	29	1
E.B. 559	..	..	..	..	..	171	74	201	77	9	1	33	16
E.B. 560	..	..	..	..	..	157	69	155	55	13	..	2	..
Total		..	..	..		765	342	740	190	49	3	66	17

7. COIMBATORE TALUK—*contd.*

Location code number and name of town	*A-III*		*A-IV*		*A-V*		*A-VI*		*A-VII*	
	Males	*Females*	*Males*	*Females*	*Males*	*Females*	*Males*	*Females*	*Males*	*Females*
	(20)	(21)	(22)	(23)	(24)	(25)	(26)	(27)	(28)	(29)
49 COIMBATORE (M)—*contd.*										
Ward 29—E.B. 376	7	2	6	2	53	10	6	8	59	27
E.B. 377	1	1	..	..	64	7	2	2	47	10
E.B. 378	6	8	28	2	228	3	56	15	106	48
E.B. 379	2	..	10	..	21	..	46	18	16	..
E.B. 380	2	..	2	..	39	2	39	36	18	3
E.B. 381	8	3	..	1	39	3	5	4	37	3
E.B. 382	6	..	4	..	82	..	6	3	119	6
E.B. 383A	1	..	2	2	40	3	25	16	42	15
E,B. 384	9	..	156	..	158	1	4	..	91	10
E.B. 385	1	..	56	2	137	5	6	..	140	3
E.B. 386	2	..	39	2	74	1	..	2	85	..
E.B. 387	..	..	29	7	162	3	3	..	92	3
E.B. 388	..	..	24	1	42	..	1	..	141	..
E.B. 389	2	..	10	..	37	..	1	1	80	3
E.B. 390	1	1	1	4	57	..	4	1	54	1
E.B. 391	1	..	23	6	72	3	7	3	37	9
E.B. 392	6	..	17	6	195	1	3	..	137	15
E.B. 393	3	..	29	..	123	3	3	..	67	26
E.B. 394	2	..	1	..	204	4	2	2	99	21
E.B. 395	6	..	14	1	71	1	2	..	27	4
	66	15	451	86	1,898	50	221	111	1,494	207
Town Total ..	1,031	152	5,377	1,701	26,713	2,863	3,736	1,356	17,541	1,494
50 THONDAMUTHUR (P)—*contd.*										
Ward 1—E.B. 1	..	..	18	1	5	..	..	..	9	1
Ward 2—E.B. 2	..	..	13	8	26	2	..	..	5	2
Ward 3—E.B. 3	..	..	3	..	18	..	1	1	20	..
Ward 4—E.B. 4	1	..	6	2	8	..	1	..	7	7
Ward 5—E.B. 5	4	1	..	..	6	..	..	..	7	3
Ward 6—E.B. 6	4	..	14	5	5	..	..	..	15	2
Ward 7—E.B. 7	..	..	38	39	2	..	..	..	20	18

Ward 8—E.B. 8	..	..	..	..	..	..	..	4	..	..	..	1	1
Ward 9—E.B. 9	..	..	..	6	1	6	3	6	..	..	..	1	4
Ward 10—E.B. 10	..	..	..	..	..	4	3	1	..	4	3	4	..
Ward 11—E.B. 11	..	..	..	1	..	5	2	3	..	..	..	..	8
Town Total			..	16	2	107	58	84	2	6	4	89	46

63. KANIAMUTHUR (P)—*contd.*

Ward 1—E.B. 541	..	..	..	..	..	7	2	9	..	2	1	1	..
E.B. 542	..	..	..	..	..	..	..	22	..	..	..	4	1
E.B. 543	..	..	..	..	..	..	..	2	..	..	..	6	..
Total			..	..	..	7	2	33	..	2	1	11	1
Ward 2—E.B. 544	..	..	..	..	..	2	1	40	1	..	..	13	2
E.B. 545	..	..	..	4	2	..	..	61	10	..	4	12	5
E.B. 546	..	..	..	..	..	1	1	88	2	..	..	18	6
Total			..	4	2	3	2	189	13	..	4	43	13
Ward 3—E.B. 547	..	..	..	..	..	10	..	21	2	..	..	7	2
E.B. 548	..	..	..	..	..	4	..	48	..	..	..	7	4
E.B. 549	..	..	..	..	..	..	..	74	..	..	..	17	2
Total			..	..	..	14	..	143	2	..	..	31	8
Ward 4—E.B. 550	..	..	..	1	..	1	..	25	8	13	..	5	..
E.B. 551	..	..	..	10	..	..	..	41	14	8	9	3	3
Total			..	11	..	1	..	66	22	21	9	8	3
Ward 5—E.B. 552	..	..	..	1	..	..	..	15	14	2	..	1	1
E.B. 553	..	..	..	5	1	..	1	22	6	3	1	..	1
E.B. 554	..	..	..	2	..	..	..	21	10	..	..	..	2
E.B. 555	..	..	..	4	..	1	1	28	13	..	..	..	..
E.B. 556	..	..	..	..	..	1	..	17	12	4	6	..	1
Total			..	12	1	2	2	103	55	9	7	1	5
Ward 6—E.B. 557	..	..	..	1	1	..	..	81	7	..	..	32	3
E.B. 558	..	..	..	..	..	10	..	77	10	1	..	9	4
E.B. 559	..	..	..	1	1	4	13	121	38	3	4	7	1
E.B. 560	..	..	..	21	28	3	1	81	19	2	1	13	4
Total			..	23	30	17	14	360	74	6	5	61	12

7. COIMBATORE TALUK—*contd.*

Location code number and name of town	A-VIII		A-IX		B-X		
	Males	Females	Males	Females	Males	Females	
	(30)	(31)	(32)	(33)	(34)	(35)	(36)
40 COIMBATORE (M)—*concld.*							
Ward 29—E.B. 376	22	..	68	31	164	293	....
E.B. 377	24	..	23	8	159	253	....
E.B. 378	72	1	43	49	321	663	....
E.B. 379	44	1	8	5	85	206	....
E.B. 380	27	..	14	7	74	155	....
E.B. 381	9	..	27	11	99	186	....
E.B. 382	11	..	15	37	165	316	....
E.B. 383A	55	..	55	86	128	216	....
E.B. 384	21	..	40	20	339	690	....
E.B. 385	50	1	35	10	340	690	....
E.B. 386	13	1	37	6	231	371	....
E.B. 387	13	1	31	9	280	529	....
E.B. 388	1	..	17	2	183	303	....
E.B. 389	44	..	28	7	123	318	....
E.B. 390	38	..	14	10	110	220	....
E.B. 391	50	2	41	28	139	298	....
E.B. 392	51	..	38	9	303	646	....
E.B. 393	6	1	37	10	202	379	....
E.B. 394	4	..	55	16	301	546	....
E.B. 395	17	..	13	3	143	271	....
	572	**8**	**639**	**364**	**3,889**	**7,549**	....
Town Total ..	**5,629**	**191**	**22,131**	**6,770**	**68,697**	**119,379**	....
50 THONDAMUTHUR (P)—*concld.*							
Ward 1—E.B. 1	1	..	54	24	125	199	....
Ward 2—E.B. 2	3	—	40	32	94	146	....
Ward 3—E.B. 3	2	..	29	7	82	193	....
Ward 4—E.B. 4	1	..	93	119	105	98	....
Ward 5—E.B. 5	..	..	160	107	119	193	....
Ward 6—E.B. 6	4	..	60	72	110	148	....
Ward 7—E.B. 7	2	..	20	26	106	174	....

Ward 8—E.B. 8	..	..	..	..	..	47	20	83	150	....
Ward 9—E.B. 9	..	..	..	..	..	6	2	82	111	....
Ward 10—E.B. 10	..	..	..	..	..	5	..	109	172	....
Ward 11—E.B. 11	..	..	..	..	..	34	21	60	168	....
Town Total			..	**13**	..	**548**	**430**	**1,075**	**1,752**	....

63. KANIAMUTHUR (P)—*contd.*

Ward 1—E.B. 541	..	..	..	..	..	23	8	88	185	....
E.B. 542	..	..	..	..	..	21	..	58	155	....
E.B. 543	..	..	..	..	..	88	47	66	126	....
Total			..	..	..	**132**	**55**	**212**	**466**	....
Ward 2—E.B. 544	..	..	..	2	..	33	8	94	180	....
E.B. 545	..	..	..	..	..	14	4	79	180	....
E.B. 546	..	..	..	1	..	12	26	60	228	....
Total			..	3	..	**59**	**38**	**233**	**588**	
Ward 3—E.B. 547	..	..	..	1	..	56	35	77	149	....
E.B. 548	..	..	..	..	..	15	22	75	124	....
E B. 549	..	..	..	1	..	7	4	112	182	....
Total			..	2	..	**78**	**61**	**264**	**455**	
Ward 4—E.B. 550	..	..	..	2	..	29	11	158	227	....
E.B. 551	..	..	..	5	..	27	24	97	158	....
Total			..	7	..	**56**	**35**	**255**	**385**	....
Ward 5—E.B. 552	..	..	..	..	..	19	11	60	100	....
E.B. 553	..	..	..	2	..	18	15	73	101	....
E.B. 554	..	..	..	..	..	18	12	44	104	....
E.B. 555	..	..	..	..	..	6	1	46	128	....
E.B. 556	..	..	..	..	..	3	1	87	135	....
Total			..	2	..	64	40	310	568	
Ward 6—E.B. 557	..	..	..	17	..	65	26	195	328	....
E.B. 558	..	..	..	8	..	25	4	141	232	....
E.B. 559	..	..	..	6	..	17	3	164	320	....
E.B. 560	..	..	..	5	..	15	2	130	243	....
Total			..	**36**	..	**122**	**35**	**630**	**1,123**	....

7. COIMBATORE TALUK—*contd.*

Location code number and name of town	*Area in sq. miles*	*Occupied residential houses*		*Total number of persons enumerated*			*Scheduled Castes*	
		Number of houses	*Number of households*	*Total*	*Males*	*Females*	*Males*	*Females*
(1)	(2)	(3)	(4)	(5)	(6)	(7)	(8)	(9)
63. KANIAMUTHUR—(P)—*contd.*								
Ward 7—E.B. 561	..	174	216	583	313	270	185	148
E.B. 562	..	95	123	488	247	241	..	..
Total ..	..	269	339	1,071	560	511	185	148
Ward 8—E.B. 563	..	72	73	441	220	221	..	..
E.B. 564	..	58	80	353	181	172	..	..
E.B. 565	..	56	72	369	202	167	..	..
Total ..	..	186	225	1,163	603	560	..	..
Ward 9—E.B. 566	..	74	89	436	215	221	171	182
E.B. 567	..	76	104	467	249	218	224	208
E.B. 568	..	72	112	463	233	230	5	10
E.B. 569	..	66	167	781	419	362	251	229
E.B. 570	..	57	140	635	338	297	96	92
Total ..	..	345	612	2,782	1,454	1,328	747	721
Ward 10—E.B. 571	..	142	205	964	477	487	..	..
Ward 11—E.B. 572	..	190	280	1,187	566	621	..	..
Ward 12—E.B. 573	..	198	304	1,286	620	666	..	..
Town Total ..	10·00	3,049	3,894	17,327	8,702	8,625	1,384	1,240
64 KURICHI (P)—P, M, L, Hos, Mcw, Mp, R, Pt, S, Pw, Tk, Ei, Ea, E.								
Ward 1—E.B. 574	..	178	234	1,029	523	506	..	..
Ward 2—E.B. 575	..	134	184	853	420	433	..	..
E.B. 576	..	149	201	840	421	419	23	20
E.B. 577	..	140	155	633	296	337	..	..
E.B. 578	..	106	158	829	419	410	..	..
Total ..	..	529	698	3,155	1,556	1,599	23	20
Ward 3—E.B. 579	..	100	127	975	491	484	191	208
E.B. 580	..	173	229	1,115	572	543	539	523
E.B. 581	..	167	242	1,297	675	622	316	300

E.B. 582		216	277	1,366	703	663	300	283
E.B. 583		145	273	619	336	283	13	14
Total		801	1,148	5,372	2,777	2,595	1,359	1,328
Ward 4—E.B. 584		132	160	735	419	316	25	12
E.B. 585		98	156	812	445	367	..	..
E.S. 586		146	194	699	376	323	2	2
E.S. 587		143	146	807	392	415	62	42
Total		519	656	3,053	1,632	1,421	89	56
Ward 5—E.B. 588		93	181	1,051	544	507	..	..
E.B. 589		179	205	753	391	362	34	41
E.B. 590		127	150	708	358	350	..	..
E.B. 591		165	180	482	236	246	48	50
E.B. 592		102	107	947	545	402	18	15
Total		666	823	3,941	2,074	1,867	100	106
Ward 6—E.B. 593		178	196	982	561	421	9	1
E.B. 594		178	178	592	330	262	4	5
E.B. 595		116	139	586	305	281	16	13
Total		472	513	2,160	1,196	964	29	19
Ward 7—E.B. 596		98	193	897	492	405	..	..
E.B. 597		142	227	1,031	522	509	4	6
E.B. 598		157	192	831	412	419	130	147
Total		397	612	2,759	1,426	1,333	134	153
Ward 8—E.B. 599		149	221	950	472	478	..	..
E.B. 600		121	195	954	466	488	164	170
Total		270	416	1,904	938	966	164	170
Ward 9 —E.B. 601		163	192	850	426	424	108	107
Ward 10—E.B. 602		98	127	530	270	260	146	130
E.B. 603		116	116	533	262	271	..	..
Total		214	243	1,063	532	531	146	130
Ward 11—E.B. 604		177	224	1,055	521	534	..	..
E.B. 605		160	233	980	489	491	..	..
E.B. 606		154	224	1,086	537	549	170	186
Total		491	681	3,121	1,547	1,574	170	186
Town Total ..	6·50	4,700	6,216	28,407	14,627	13,780	2,322	2,275

7. COIMBATORE TALUK—*contd.*

Location code number and name of town	*Scheduled Tribes*		*Literate and educated persons*		*Total workers*		*A-I*		*A-II*	
	Males	*Females*	*Males*	*Females*	*Males*	*Females*	*Males*	*Females*	*Males*	*Females*
	(10)	(11)	(12)	(13)	(14)	(15)	(16)	(17)	(18)	(19)
63. KANIAMUTHUR—(P)—*contd.*										
Ward 7—E.B. 561	..	..	88	28	190	64	6	5	4	..
E.B. 562	..	..	149	33	116	23	2	..	11	2
Total	..	..	**237**	**61**	**306**	**87**	**8**	**5**	**15**	**2**
Ward 8—E.B. 563	..	..	145	63	104	26	11	6	..	4
E.B. 564	..	..	125	33	98	42	..	2	4	8
E.B. 565	..	..	119	44	104	37	8	4	4	7
Total	..	..	**389**	**140**	**306**	**105**	**19**	**12**	**8**	**19**
Ward 9—E.B. 566	..	..	125	35	106	51	3	4	..	..
E.B. 567	..	..	154	54	140	61	10	5	40	40
E.B. 568	..	..	84	25	135	87	3	..	45	66
E.B. 569	..	..	168	72	215	61	10	3	46	21
E.B. 570	..	..	107	35	207	33	2	..	22	4
Total	..	..	**638**	**221**	**803**	**293**	**28**	**12**	**153**	**131**
Ward 10—E.B. 571	..	..	257	107	274	66	8	..	..	..
Ward 11—E.B. 572	..	..	378	216	310	52	12	3	23	8
Ward 12—E.B. 573	..	..	301	81	347	154	11	5	16	4
Town Total	..	..	**4,500**	**1,654**	**4,864**	**1,624**	**558**	**151**	**519**	**366**
64 KURICHI—(P)—*contd.*										
Ward 1—E.B. 574	..	..	332	178	297	116	15	5	15	3
Ward 2—E.B. 575	..	..	237	112	230	68	2	2	11	1
E.B. 576	..	..	299	187	205	114	1	..	..	..
E.B. 577	..	..	153	108	131	47	..	..	..	..
E.B. 578	..	..	269	102	248	44	5	..	74	3
Total	..	..	**958**	**509**	**814**	**273**	**8**	**2**	**85**	**4**
Ward 3—E.B. 579	..	..	241	75	270	97	8	2	36	33
E.B. 580	..	..	231	98	278	111	3	3	..	1
E.B. 581	..	..	338	132	356	123	11	3	12	2

E.B. 582	270	72	379	76	4	..	16	..
E.B. 583	242	146	208	28	3	1	..	..
Total	1,322	523	1,491	435	29	9	64	36
Ward 4—E.B. 584	307	148	235	16	..	..	6	..
E.B. 585	357	206	264	20	..	..	..	..
E.B. 586	285	182	184	11	2	..	6	3
E.B. 587	269	224	185	53	2	..	3	..
Total	1,218	760	868	100	4	..	15	3
Ward 5—E.B. 588	364	275	237	15	..	..	..	..
E.B. 589	285	186	193	39	..	..	3	..
E.B. 590	260	192	182	20	..	..	..	..
E.B. 591	154	90	112	30	..	..	..	2
E.B. 592	435	222	255	15	..	..	..	..
Total	1,498	965	979	119	..	..	3	2
Ward 6—E.B. 593	446	255	339	11	..	..	..	..
E.B. 594	244	131	177	5	..	..	..	.
E.B. 595	180	119	156	14	3	..	2	..
Total	870	505	672	30	3	..	2	..
Ward 7—E.B. 596	353	151	275	14	..	..	4	..
E.B. 587	375	272	285	13	2	..	..	..
E.B. 598	133	48	228	11	..	..	2	..
Total	861	471	788	38	2	..	6	..
Ward 8—E.B. 599	306	148	242	61	11	1	4	1
E.B. 600	198	112	263	95	17	5	5	6
Total	504	260	505	156	28	6	9	7
Ward 9—E.B. 601	166	65	202	52	19	4	9	4
Ward 10—E.B. 602	146	48	149	57	20	1	1	..
E.B. 603	162	54	134	64	1	..	1	..
Total	308	102	283	121	21	1	2	..
Ward 11—E.B. 604	207	36	257	136	26	12	1	1
E.B. 605	287	74	247	101	10	..	7	4
E.B. 606	88	10	289	19	40	1	..	..
Total	582	120	793	256	76	13	8	5
Town Total	8,619	4,458	7,692	1,696	205	40	218	64

7. COIMBATORE TALUK—*contd.*

Location code number and name of town	*A-III*		*A-IV*		*A-V*		*A-VI*		*A-VII*	
	Males	*Females*	*Males*	*Females*	*Males*	*Females*	*Males*	*Females*	*Males*	*Females*
	(20)	(21)	(22)	(23)	(24)	(25)	(26)	(27)	(28)	(29)
63. KANIAMUTHUR (P)—*contd.*										
Ward 7—E.B. 561	2	..	..	..	56	4	..	..	8	..
562	4	..	..	..	72	11	2	..	10	5
Total ..	6	..	..	..	128	15	2	..	18	5
Ward 8—E.B. 563	..	..	6	..	61	14	1	..	10	1
564	1	..	..	..	60	11	1	..	13	8
565	1	..	..	..	75	15	..	..	8	5
Total ..	2	..	6	..	196	40	2	..	31	14
Ward 9—E.B. 566	13	32	2	2	77	8	..	1	..	2
567	..	..	..	..	69	11	1	..	6	3
568	..	..	..	1	65	7	2	1	3	6
569	4	1	6	4	62	4	..	..	13	1
570	2	..	..	9	97	4	1	..	29	1
Total ..	19	33	8	16	370	34	4	2	51	13
Ward 10—E.B. 571	..	1	2	3	114	11	11	..	51	1
Ward 11—E.B. 572	1	..	5	1	170	10	5	..	37	8
Ward 12—E.B. 573	6	10	5	5	149	52	83	29	12	16
Town Total ..	84	77	70	45	2,021	328	145	57	355	99
64 KURICHI (P)—*contd.*										
Ward 1—E.B. 574	11	..	9	16	119	34	18	..	16	19
Ward 2—E.B. 575	11	2	8	4	105	20	23	3	34	15
E.B. 576	..	..	3	..	147	108	1	..	10	2
E.B. 577	..	..	..	..	94	40	1	1	12	..
E.B. 578	2	..	..	..	113	19	..	..	13	7
Total ..	13	2	11	4	459	187	25	4	69	24
Ward 3 —E.B. 579	10	2	2	..	123	14	2	..	16	9
E.B. 580	14	5	..	..	134	40	4	5	39	5
E.B. 581	5	..	2	2	165	29	2	..	34	3

E.B. 582	3	..	..	..	68	15	6	..	159	9
E.B. 583	3	..	5	8	103	1	2	..	27	1
Total ..	**35**	**7**	**9**	**10**	**593**	**99**	**16**	**5**	**275**	**27**
Ward 4—E.B. 584	1	..	..	4	56	1	1	..	37	4
E.B. 585	1	..	2	6	38	2	..	..	43	2
E.B. 586	..	..	1	2	69	..	1	..	22	1
E.B. 587	1	..	..	..	36	2	2	1	42	5
Total ..	**3**	**..**	**3**	**12**	**199**	**5**	**4**	**1**	**144**	**12**
Ward 5—E.B. 588	..	..	1	1	111	..	2	..	37	4
E.B. 589	3	..	1	2	76	9	1	..	17	10
E.B. 590	..	..	..	2	95	8	2	..	10	4
E.B. 591	..	1	5	3	41	3	4	3	11	3
E.B. 592	..	..	4	..	7	4	..	..	2	..
Total ..	**3**	**1**	**11**	**8**	**330**	**24**	**9**	**3**	**77**	**21**
Ward 6—E.B. 593	..	..	..	..	8	..	..	..	4	..
E.B. 594	..	..	..	1	11	1	..	..	..	..
E.B. 595	..	..	11	6	67	1	1	..	22	1
Total ..	**..**	**..**	**11**	**7**	**86**	**2**	**1**	**..**	**26**	**1**
Ward 7—E.B. 596	..	2	..	..	156	1	3	..	14	3
E.B. 597	10	..	..	..	186	4	..	..	14	5
E.B. 598	1	..	..	..	156	4	5	1	4	2
Total ..	**11**	**2**	**..**	**..**	**498**	**9**	**8**	**1**	**32**	**10**
Ward 8—E.B. 599	1	..	..	1	88	2	4	..	16	12
E.B. 600	25	9	..	..	53	8	18	4	2	4
Total ..	**26**	**9**	**..**	**1**	**141**	**10**	**22**	**4**	**18**	**16**
Ward 9—E.B. 601	..	..	4	..	50	4	2	..	9	1
Ward 10—E.B. 602	..	..	1	1	87	19	1	..	13	14
E.B. 603	..	..	..	..	95	25	..	..	5	28
Total ..	**..**	**..**	**1**	**1**	**182**	**44**	**1**	**..**	**18**	**42**
Ward 11—E.B. 604	2	6	2	..	155	44	..	..	24	32
E.B. 605	10	..	..	..	150	25	10	49	22	13
E.B. 606	2	..	1	..	63	..	27	4	2	2
Total ..	**14**	**6**	**3**	**..**	**368**	**69**	**37**	**53**	**48**	**47**
Town Total ..	**116**	**27**	**62**	**59**	**3,025**	**487**	**143**	**71**	**732**	**220**

7. COIMBATORE TALUK—*contd.*

Location code number and name of town	*A-VIII*		*A-IX*		*B-X*		*Name of Panchayats in which it is now included with date of inclusion with other components, if any.*
	Males	*Females*	*Males*	*Females*	*Males*	*Females*	
	(30)	(31)	(32)	(33)	(34)	(35)	(36)
63. KANIAMUTHUR—(P)—*concld.*							
Ward 7—E.B. 561	1	..	113	55	123	206	....
562	3	..	12	5	131	218	....
Total ..	**4**	..	**125**	**60**	**254**	**424**	....
Ward 8—E.B. 563	5	..	10	1	116	195	....
564	4	..	15	13	83	130	....
565	..	1	8	5	98	130	....
Total ..	**9**	**1**	**33**	**19**	**297**	455	
Ward 9—E.B. 566	1	..	10	2	109	170	....
567	1	..	13	2	109	157	....
568	1	..	16	6	98	143	....
569	..	1	74	26	204	301	....
570	13	..	41	15	131	264	....
Total ..	**16**	**1**	**154**	**51**	**651**	**1,035**	....
Ward 10—E.B. 571	14	..	74	50	203	421	....
Ward 11—E.B. 572	21	..	36	22	256	569	....
Ward 12—E.B. 573	21	..	44	33	273	512	....
Town total ..	**135**	**2**	**977**	**499**	**3,838**	**7,001**	....
64 KURICHI—(P) *concld.*							
Ward 1—E.B. 574	33	..	61	39	226	390	....
Ward 2—E.B. 575	7	..	*29*	*21*	*190*	*365*	....
E.B. 576	4	..	39	4	216	305	....
E.B. 577	3	..	21	6	165	290	....
E.B. 578	8	1	33	14	171	366	....
Total ..	**22**	**1**	**122**	**45**	**742**	**1,326**	
Ward 3—E.B. 579	28	..	45	37	221	387	....
E.B. 580	39	..	45	52	294	432	....
E.B. 581	31	..	94	84	319	499	....

E.B. 582	26	1	97	51	324	587	....
E.B. 583	18	..	47	17	128	255	....
Total ..	**142**	**1**	**328**	**241**	**1,286**	**2,160**	
Ward 4—E.B. 584	84	1	50	6	184	300	....
E.B. 585	72	..	108	10	181	347	....
E.B. 586	39	..	44	5	192	312	....
E.B. 587	50	1	49	44	207	362	....
Total ..	**245**	**2**	**251**	**65**	**764**	**1,321**	
Ward 5—E.B. 588	48	1	38	9	307	492	....
E.B. 589	68	1	24	17	198	323	....
E.B. 590	54	1	21	5	176	330	....
E.B. 591	38	..	13	15	124	216	....
E.B. 592	229	3	13	8	290	387	....
Total ..	**437**	**6**	**109**	**54**	**1,095**	**1,748**	
Ward 6—E.B. 593	323	3	4	8	222	410	....
E.B. 594	164	1	2	2	153	257	....
E.B. 595	17	..	33	6	149	267	....
Total ..	**504**	**4**	**39**	**16**	**524**	**934**	
Ward 7—E.B. 596	56	1	42	7	217	391	....
E.B. 597	40	..		4	237	496	....
E.B. 598	25	..	35	4	184	408	....
Total ..	**121**	**1**	**110**	**15**	**638**	**1,295**	
Ward 8—E.B. 599	73	1	45	43	230	417	....
E.B. 600	63	14	80	45	203	393	....
Total ..	**136**	**15**	**125**	**88**	**433**	**810**	
Ward 9—E.B. 601	67	5	42	34	224	372	....
Ward 10—E.B. 602	7	..	19	22	121	203	....
E.B. 603	17	..	15	11	128	207	....
Total ..	**24**	..	**34**	**33**	**249**	**410**	
Ward 11—E.B. 604	25	..	22	41	264	398	....
E.B. 605	13	1	25	9	242	390	....
E.B. 606	12	..	142	12	248	530	....
Total ..	**50**	**1**	**189**	**62**	**754**	**1,318**	
Town Total ..	**1,781**	**36**	**1,410**	**692**	**6,935**	**12,084**	

7. COIMBATORE TALUK—*contd.*

Location code number and name of town	*Area in square miles*	*Occupied residential houses*		*Total number of persons enumerated*			*Scheduled Castes*	
		Number of houses	*Number of households*	*Total*	*Males*	*Females*	*Males*	*Females*
(1)	(2)	(3)	(4)	(5)	(6)	(7)	(8)	(9)
65 VELLALUR (P)—P. H. Mcw. Mp. Rly. R. Pt. Pw. Ea. E. Cs.								
Ward 1—E.B. 607	..	105	186	908	466	442	..	..
Ward 2—E.B. 608	..	99	115	518	251	267	5	4
Ward 3—E.B. 609	..	124	142	740	373	367	..	..
Ward 4—E.B. 610	..	66	103	467	227	240	23	21
Ward 5—E.B. 611	..	91	180	815	411	404	29	24
Ward 6—E.B. 612	..	68	92	390	200	190	194	190
Ward 7—E.B. 613	..	95	116	517	257	260	248	251
Ward 8—E.B. 614	..	54	70	326	174	152	159	150
Ward 9—E.B. 615	..	67	99	537	273	264	273	264
Ward 10—E.B. 616	..	144	144	652	304	348	..	..
Ward 11—E.B. 617	..	81	114	477	236	241	2	1
Ward 12—E.B. 618	..	81	88	392	190	202	..	..
Ward 13—E.B. 619	..	147	189	827	419	408	..	..
Ward 14—E.B. 620	..	72	80	487	237	250	6	11
Ward 15—E.B. 621	..	84	124	566	287	279	..	..
Ward 16—E.B. 622	..	93	124	542	278	264	..	..
Ward 17—E.B. 623	..	69	103	461	227	234	..	..
Ward 18—E.B. 624	..	90	112	530	261	269	..	..
Ward 19—E.B. 625	..	58	97	412	209	203	4	2
Ward 20—E.B. 626	..	73	109	465	220	245	..	..
Ward 21—E.B. 627	..	94	128	511	259	252	..	..
Ward 22—E.B. 628	..	42	102	453	227	226	..	..
Ward 23—E.B. 629	..	171	260	1,284	679	605	210	224
Town total ..	**6·20**	**2,068**	**2,877**	**13,277**	**6,665**	**6,612**	**1,153**	**1,142**
70 MADUKKARAI (N.P.)—P. M. L. D.Hos. Mp. Rly. R. PT. Tel. Pw. Ei. Ea. E. Cs.								
H.B. 1—E.B. 647	..	138	141	870	430	440	144	152
H.B. 2—E.B. 648	..	49	49	242	134	108	..	..
H.B. 3—E.B. 649	..	26	26	173	96	77	..	..
H.B. 4—E.B. 650	..	32	32	175	89	86	..	..
H.B. 5—E.B. 651	..	75	75	380	192	188	..	..
H.B. 6—E.B. 652	..	169	169	777	409	368	8	16

H.B. 7—E.B. 653	118	118	712	371	341	..	..
H.B. 8—E.B. 654	54	54	296	142	154	..	..
H.B. 9—E.B. 655	12	12	56	32	24	..	..
H.B. 10—E.B. 656	28	28	125	71	54	..	..
H.B. 11—E.B. 657	304	314	1,381	692	689	102	117
H.B. 12—E.B. 658	111	152	645	307	338	..	..
H.B. 13—E.B. 659	92	228	1,085	543	542	34	35
H.B. 14—E.B. 660-A	89	89	351	169	182	1	2
H.B. 15—E.B. 661	159	196	872	430	442	216	221
H.B. 16—E.B. 660-B	104	104	428	213	215	..	..
H.B. 17—E.B. 662-A	64	111	505	254	251	..	..
H.B. 18—E.B. 662-B	41	58	242	117	125	..	..
H.B. 19—E.B. 663	98	124	560	301	259	..	..
H.B. 20—E.B. 664	203	237	971	521	450	70	63
H.B. 21—E.B. 665	33	33	138	72	66	..	..
H.B. 22—E.B. 666	70	70	338	161	177	6	4
H.B. 23—E.B. 667-A	107	170	648	369	279	..	..
H.B. 24—E.B. 667-B	80	100	518	280	238	..	..
Town total .. 8·29	2,256	2,690	12,488	6,395	6,093	581	610

7. COIMBATORE TALUK—*contd.*

Location code number and name of town	Scheduled Tribes		Literate and educated persons		Total workers		A-I		A-II	
	Males	Females	Males	Females	Males	Females	Males	Females	Males	Females
	(10)	(11)	(12)	(13)	(14)	(15)	(16)	(17)	(18)	(19)
65 VELLALUR—(P)—*contd.*										
Ward 1—E.B. 607	..	..	272	70	273	75	3	3	..	1
Ward 2—E.B. 608	..	..	174	71	146	33	2	..	11	6
Ward 3—E.B. 609	..	..	276	119	203	32	6	3	..	3
Ward 4—E.B. 610	..	..	144	51	114	33	3	1	..	1
Ward 5—E.B. 611	..	..	201	79	221	61	8	1	1	..
Ward 6—E.B. 612	..	..	78	4	110	82	7	5	48	63
Ward 7—E.B. 613	..	..	147	43	120	55	6	4	11	..
Ward 8—E.B. 614	..	..	101	24	84	12	..	..	..	..
Ward 9—E.B. 615	..	..	35	..	148	98	..	..	143	95
Ward 10—E.B. 616	..	..	176	79	176	35	24	..	48	9
Ward 11—E.B. 617	..	..	171	82	129	40	12	1	34	5
Ward 12—E.B. 618	..	..	76	17	109	19	32	9	11	10
Ward 13—E.B. 619	..	..	187	87	255	92	40	9	32	9
Ward 14—E.B. 620	..	..	111	16	125	11	94	10	3	..
Ward 15—E.B. 621	..	..	195	69	160	44	22	7	37	7
Ward 16—E.B. 622	..	..	195	68	151	43	32	5	30	15
Ward 17—E.B. 623	..	..	71	8	131	78	33	3	45	66
Ward 18—E.B. 624	..	..	170	71	132	39	12	2	6	3
Ward 19—E.B. 525	..	..	93	31	117	63	12	6	36	25
Ward 20—E.B. 626	..	..	123	29	134	25	35	2	3	..
Ward 21—E.B. 627	..	..	107	17	144	61	38	9	49	16
Ward 22—E.B. 628	..	..	83	6	123	48	17	7	13	1
Ward 23—E.B. 629	..	..	254	80	367	126	88	11	85	47
Town total ..	..	..	3,440	1,121	3,672	1,205	526	98	646	382
70 MADUKKARAI—(N.P.)—*contd.*										
H.B. 1—E.B. 647	..	..	243	179	188	44	..	..	1	..
H.B. 2—E.B. 648	..	..	89	56	56	3	..	..	..	..
H.B. 3—E.B. 649	..	..	62	35	40	..	..	..	..	..
H.B. 4—E.B. 650	..	..	80	69	40	..	..	..	..	..
H.B. 5—E.B. 651	..	..	159	136	86	11	..	..	..	..
H.B. 6—E.B. 652	..	..	251	151	196	64	2	1	2	3

H.B. 7—E.B. 653	163	48	127	108	..	..	..	..
H.B. 8—E.B. 654	82	44	67	43	..	..	..	..
H.B. 9—E.B. 655	25	18	16	1	..	..	..	..
H.B. 10—E.B. 656	38	20	34	16	..	..	..	..
H.B. 11—E.B. 657	285	114	348	201	6	2	6	1
H.B. 12—E.B. 658	97	12	165	95	22	13	21	43
H.B. 13—E.B. 659	205	52	266	107	12	4	45	26
H.B. 14—E.B. 660-A	89	48	104	42	17	..	7	24
H.B. 15—E.B. 661	117	26	268	184	34	20	134	142
H.B. 16—E.B. 660-B	121	45	126	65	26	..	13	52
H.B. 17—E.B. 662-A	172	84	150	47	85	16	5	16
H.B. 18—E.B. 662-B	64	29	70	18	14	1	13	7
H.B. 19—E.B. 663	156	52	175	18	71	..	9	..
H.B. 20—E.B. 664	282	148	311	64	6	..	5	2
H.B. 21—E.B. 665	19	5	54	26	19	6	13	8
H.B. 22—E.B. 666	69	33	82	55	5	..	10	17
H.B. 23—E.B. 667-A	219	77	215	61	6	2	1	1
H.B. 24—E.B. 667-B	195	102	143	24	..	..	..	..
Town total	3,282	1,583	3,327	1,297	325	65	285	342

7. COIMBATORE TALUK—*contd.*

Location code number and name of town.	*A-III*		*A-IV*		*A-V*		*A-VI*		*A-VII*	
	Males	*Females*	*Males*	*Females*	*Males*	*Females*	*Males*	*Females*	*Males*	*Females*
	(20)	(21)	(22)	(23)	(24)	(25)	(26)	(27)	(28)	(29)
65 VELLALUR (P)—*contd.*										
Ward 1—E.B. 607	..	..	221	50	14	1	..	..	11	10
Ward 2—E.B. 608	1	..	36	1	68	8	4	..	6	11
Ward 3—E.B. 609	..	..	134	3	41	12	..	..	6	9
Ward 4—E.B. 610	..	..	28	4	44	13	..	..	7	2
Ward 5—E.B. 611	24	..	14	4	101	32	10	3	9	..
Ward 6—E.B. 612	2	..	3	1	45	11	..	..	..	2
Ward 7—E.B. 613	1	2	9	4	65	7	2	..	3	..
Ward 8—E.B. 614	..	..	..	..	44	5	..	..	2	1
Ward 9—E.B. 615	..	..	..	..	2	3	..	..	..	..
Ward 10—E.B. 616	..	..	..	..	87	7	..	..	4	15
Ward 11—E.B. 617	..	..	6	4	62	4	..	..	2	5
Ward 12—E.B. 618	1	..	4	..	56	..	..	..	2	..
Ward 13—E.B. 619	..	..	..	..	109	1	2	..	6	7
Ward 14—E.B. 620	..	..	..	..	22	..	..	..	4	1
Ward 15—E.B. 621	..	..	19	3	55	7	3	6	5	12
Ward 16—E.B. 622	..	..	7	1	58	2	..	..	9	14
Ward 17—E.B. 623	..	..	3	1	40	2	..	..	2	1
Ward 18—E.B. 624	..	..	3	..	47	1	..	..	5	10
Ward 19—E.B. 625	2	1	3	..	40	2	..	..	6	10
Ward 20—E.B. 626	..	..	16	4	55	..	..	..	5	..
Ward 21—E.B. 627	2	..	2	..	36	..	1	..	3	1
Ward 22—E.B. 628	2	..	4	..	53	1	..	..	2	5
Ward 23—E.B. 629	34	..	5	11	54	1	..	..	9	5
Town total ..	69	3	517	91	1,198	120	22	9	108	121
70 MADUKKARAI (N.P.)—*contd.*										
H.B. 1—E.B. 647	..	1	..	9	168	23	1	..	2	..
H.B. 2—E.B. 648	..	..	..	3	54	..	..	..	..	..
H.B. 3—E.B. 649	..	..	..	..	37	..	..	..	..	..
H.B. 4—E.B. 650	1	..	..	..	32	..	..	..	..	..
H.B. 5—E.B. 651	..	..	..	..	71	2	1	1	1	..
H.B. 6—E.B. 652	22	31	..	..	122	13	3	1	5	2

H.B. 7—E.B. 653	..	..	14	10	..	..	91	78	7	19	12	1
H.B. 8—E.B. 654	..	..	..	1	..	..	57	37	10	5	..	..
H.B. 9—E.B. 655	..	..	..	..	..	..	3	..	5	..	..	..
H.B. 10—E.B. 656	..	..	..	..	..	..	20	9	9	4	1	1
H.B. 11—E.B. 657	..	..	134	67	..	..	94	36	63	76	4	
H.B. 12—E.B. 658	..	..	24	13	..	..	64	11	6	..	..	
H.B. 13—E.B. 659	..	..	45	51	..	..	121	17	11	..	11	2
H.B. 14—E.B. 660-A	..	..	3	..	4	1	37	4	8	3	9	4
H.B. 15—E.B. 661	..	..	5	2	19	1	38	6	6	4	10	6
H.B. 16—E.B. 660-B	..	..	23	3	3	..	39	2	1	..	9	5
H.B. 17—E.B. 662-A	..	..	7	1	4	2	20	4	1	1	8	4
H.B. 18—E.B. 662-B	..	..	2	..	4	1	21	5	2	..	6	2
H.B. 19—E.B. 663	..	..	2	..	9	1	33	1	3	..	1	4
H.B. 20—E.B. 664	..	..	30	10	10	6	115	4	4	..	43	17
H.B. 21—E.B. 665	..	..	..	..	4	2	4	..	4	5	2	..
H.B. 22—E.B. 666	..	..	35	29	..	..	6	..	9	5	3	..
H.B. 23—E.B. 667-A	..	..	74	43	..	1	35	2	2	..	20	
H.B. 24—E.B. 667-B	..	..	16	9	..	..	53	..	2	..	9	1
Town total	..		437	271	57	27	1,335	254	158	124	156	59

7. COIMBATORE TALUK—*contd.*

Location code number and name of town	*A-VIII*		*A-IX*		*B-X*		*Name of panchayats in which it is now included with date of inclusion with other components, if any*
	Males	*Females*	*Males*	*Females*	*Males*	*Females*	
	(30)	(31)	(32)	(33)	(34)	(35)	(36)
65. VELLALUR (P)—*concld.*							
Ward 1—E.B. 607	..	..	24	10	193	367	....
Ward 2—E.B. 608	5	..	13	7	105	234	....
Ward 3—E.B. 609	1	..	15	2	170	335	....
Ward 4—E.B. 610	9	1	23	11	113	207	....
Ward 5—E.B. 611	12	..	42	21	190	343	....
Ward 6—E.B. 612	3	..	2	..	90	108	....
Ward 7—E.B. 613	3	1	20	37	137	205	....
Ward 8—E.B. 614	..	..	38	6	90	140	....
Ward 9—E.B. 615	..	..	3	..	125	166	....
Ward 10—E.B. 616	..	..	13	4	128	313	....
Ward 11—E.B. 617	..	..	13	21	107	201	....
Ward 12—E.B. 618	..	..	3	..	81	183	....
Ward 13—E.B. 619	..	..	66	66	164	316	....
Ward 14—E.B. 620	..	..	2	..	112	239	....
Ward 15—E.B. 621	..	..	19	2	127	235	....
Ward 16—E.B. 622	3	..	12	6	127	221	....
Ward 17—E.B. 623	1	..	7	5	96	156	....
Ward 18—E.B. 624	3	..	56	23	129	230	....
Ward 19—E.B. 625	..	..	18	19	92	140	....
Ward 20—E.B. 626	..	..	20	19	86	220	....
Ward 21—E.B. 627	2	..	11	35	115	191	....
Ward 22—E.B. 628	4	..	28	34	104	178	....
Ward 23—E.B. 629	44	2	48	49	312	479	....
Town total ..	90	4	496	377	2,993	5,407	....
70. MADUKKARAI (N.P.)—*concld.*							
H.B. 1—E.B. 647	1	..	15	11	242	396	....
H.B. 2—E.B. 648	1	..	1	..	78	105	....
H.B. 3—E.B. 649	2	..	1	..	56	77	....
H.B. 4—E.B. 650	2	..	5	..	49	86	....
H.B. 5—E.B. 651	..	..	13	8	106	177	....
H.B. 6—E.B. 652	9	..	31	13	213	304	....

H.B. 7—E.B. 653	.. ..	..	..	3	..	244	233	....
H.B. 8—E.B. 654	.. ..	..	..	..	..	75	111	....
H.B. 9—E.B. 655	.. ..	..	..	8	1	16	23	....
H.B. 10—E.B. 656	.. ..	..	..	4	2	37	38	....
H.B. 11—E.B. 657	.. ..	7	..	34	16	344	488	....
H.B. 12—E.B. 658	.. ..	9	..	19	12	142	243	....
H.B. 13—E.B. 659	.. ..	10	..	11	7	277	435	....
H.B. 14—E.B. 660-A	.. ..	8	..	11	6	65	140	....
H.B. 15—E.B. 661	.. ..	1	..	21	3	162	258	....
H.B. 16—E.B. 660-B	.. ..	4	..	8	3	87	150	....
H.B. 17—E.B. 662-A	.. ..	3	..	17	3	104	204	....
H.B. 18—E.B. 662-B	.. ..	..	..	8	2	47	107	....
H.B. 19—E.B. 663	.. ..	2	..	45	12	126	241	....
H.B. 20—E.B. 664	.. ..	5	..	93	25	210	386	....
H.B. 21—E.B. 665	.. ..	..	..	8	5	18	40	....
H.B. 22—E.B. 666	.. ..	4	..	10	4	79	122	....
H.B. 23—E.B. 667-A	.. ..	9	..	68	8	154	218	....
H.B. 24—E.B. 667-B	.. ..	28	..	35	14	137	214	....
Town total	..	105	..	469	155	3,068	4,796	....

POLLACHI TALUK

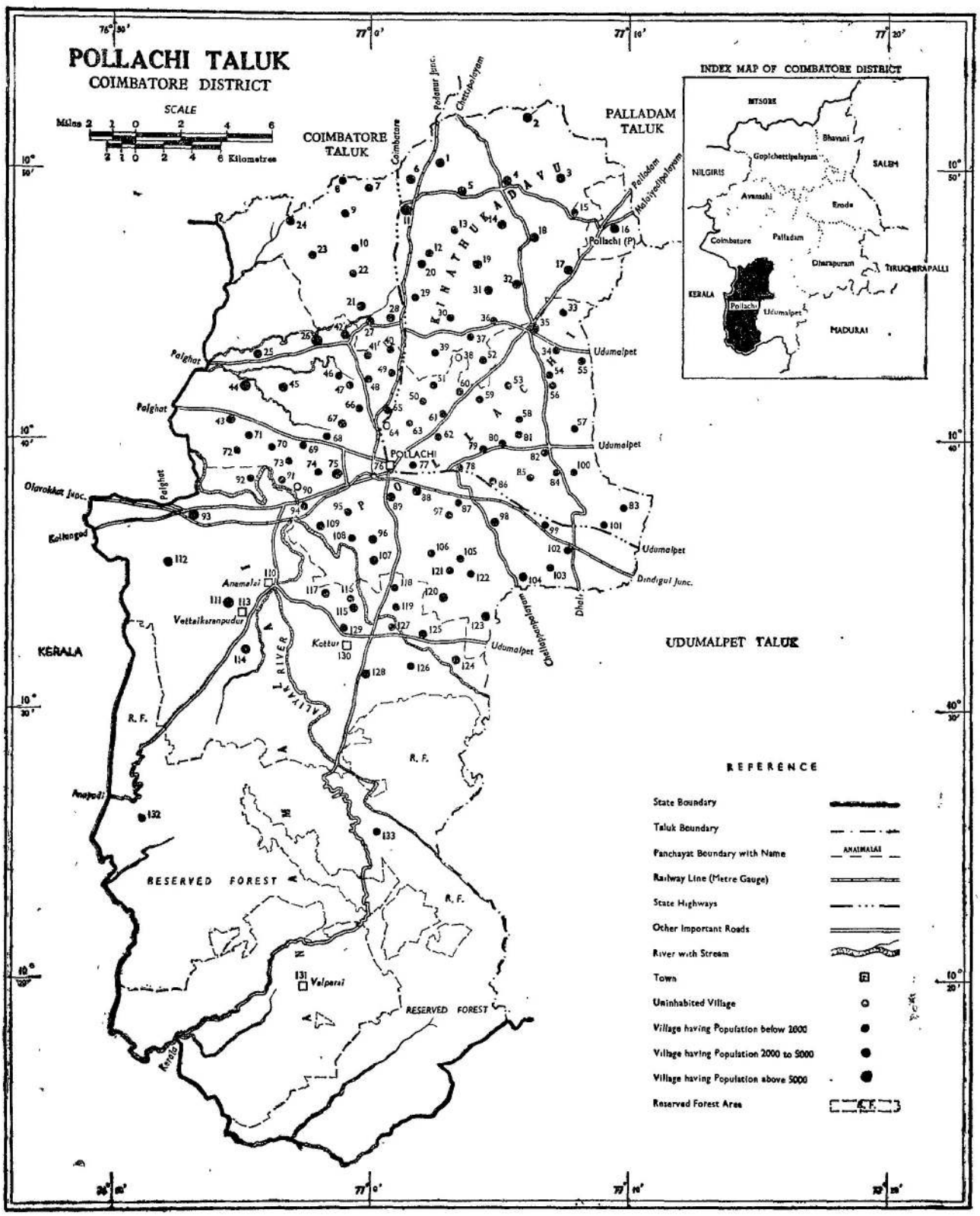
POLLACHI TALUK
COIMBATORE DISTRICT
SCALE
Miles 2 1 0 2 4 6
2 1 0 2 4 6 Kilometres
COIMBATORE TALUK
PALLADAM TALUK
UDUMALPET TALUK
KERALA
INDEX MAP OF COIMBATORE DISTRICT
MYSORE
Bhavani
Gopichettipalayam
SALEM
NILGIRIS
Avanashi
Erode
Coimbatore
Palladam
Dharapuram
TIRUCHIRAPALLI
KERALA
Pollachi
Udumalpet
MADURAI
Podanur Junc.
Chettipalayam
Coimbatore
Palladam
Malaiyadipalayam
Pollachi (P)
Udumalpet
Palghat
Olavakkot Junc.
Kollangod
Dindigul Junc.
Dhali
Chellappanpalayam
Anamalai
Vettaikaranpudur
Kottur
Anapadi
Valparai
Kerala
POLLACHI
KINATHUKADAVU
POLLACHI
ANAMALAI
ALIYAR RIVER
R. F.
RESERVED FOREST
REFERENCE
State Boundary
Taluk Boundary
Panchayat Boundary with Name
ANAIMALAI
Railway Line (Metre Gauge)
State Highways
Other Important Roads
River with Stream
Town
Uninhabited Village
Village having Population below 2000
Village having Population 2000 to 5000
Village having Population above 5000
Reserved Forest Area

ALPHABETICAL LIST OF VILLAGES

8. Pollachi Taluk

Serial number	*Name of the village/panchayat*	*Location code number*
(1)	(2)	(3)
1	Achipatti (V)	65
2	Ambarampalayam (P)	94
3	Andipalayam (V)	18
4	Angalakurichi (P)	128
5	Anamalai (P)	110
6	Anupperpalayam (V)	79
7	Arasampalayam (V)	1
8	Arthanaripalayam (P)	124
9	Athupollachi (V)	92
10	Avalappampatti (V)	56
11	Ayyampalayam (V)	69
12	Bodipalayam (V)	74
13	Boligoundanpalayam (V)	81
14	Chandrapuram (V)	33
15	Chettiakkapalayam (V)	19
16	Chikkarayapuram (V)	47
17	Chinnampalayam (V)	77
18	Chinnanegamam (V)	34
19	Dalavoipalayam (V)	121
20	Devambadi (P)	45
21	Devanampalayam (V)	31
22	Devarayapuram (V)	21
23	Erippatti (P)	80
24	Giddasivampalayam (P)	63
25	Gollapatty (V)	58
26	Gomangalam (V)	83
27	Gomangalampudur (V)	101
28	Govindapuram (V)	22
29	Jallipatti (V)	126
30	Kabilipalayam (V)	48
31	Kakkadavu (V)	37
32	Kaliyapuram (P)	114
33	Kallipatty (V)	53
34	Kambalapatti (V)	125
35	Kaniyalampalayam (V)	30
36	Kanjampatty (P)	98
37	Kappalangarai (V)	32
38	Kattampatti (V)	16
39	Kinathukadavu (V)	11
40	Kodangipalayam (V)	12
41	Kolarpatty (P)	99
42	Kolathur (V)	90
43	Komarapalayam (V)	71
44	Kondaigoundanpalayam (V)	54
45	Kondampatty (V)	5
46	Koolanaickenpatty (V)	102
47	Koriyanchettipalayam (V)	119

ALPHABETICAL LIST OF VILLAGES

8. POLLACHI TALUK—*contd.*

Serial number	*Name of the village/panchayat*	*Location code number*
(1)	(2)	(3)
48	Kothavadi (V)	13
49	Kottampatti, Z. (V)	96
50	Kottur (P)	130
51	Krishnarayapuram (V)	38
52	Kudiraiyalamapalayam (V)	8
53	Kullakkapalayam (P)	51
54	Kullichellipalayam (V)	41
55	Kurumbapalayam (V)	50
56	Kurunallipalayam (V)	14
57	Makkinayakanpatti (P)	88
58	Malayandipatnam (P)	100
59	Mannur (V)	43
60	Marchinaickenpalayam (V)	93
61	Mathur (V)	68
62	Mettubavi (V)	3
63	Mettupalayam (V)	28
64	Mulanur (V)	55
65	Mullipadi (V)	29
66	Muthur (V)	10
67	Nagore (V)	57
68	Nallampalli (V)	85
69	Nallattipalayam	20
70	Nallur (P)	123
71	Nalluthukuli (P)	70
72	Nattukalpalayam (P)	97
73	Nayakkampalayam (V)	95
74	Odayakulam (P)	111
75	Okkilipalayam (V)	49
76	Palayur (V)	105
77	Panapatti (V)	2
78	Periakalandai (V)	15
79	Perianegamam (P)	35
80	Periapothur (P)	112
81	Pethanaickenur (P)	117
82	Pilichinampalayam (V)	118
83	Pollachi (M)	76
84	Ponnapuram, R. (V)	66
85	Ponnapuram, S. (V)	106
86	Poonachi Range	133
87	Poosanaickendhalli (V)	46
88	Poosaripatti (P)	82
89	Porairpalayam (V)	26
90	Pottayandiporambu (V)	9
91	Puliampatti (P)	62
92	Ramapatnam (P)	44
93	Rasakkapalayam (P)	61
94	Rasichettipalayam (V)	73

ALPHABETICAL LIST OF VILLAGES

8. POLLACHI TALUK—*contd.*

Serial number	*Name of the village/panchayat*	*Location code number*
(1)	(2)	(3)
95	Samathur (V)	107
96	Sandaigoundanapalayam (V)	40
97	Sangampalayam (V)	64
98	Sankarapuram (V)	23
99	Seelakkampatty (V)	84
100	Servakarampalayam (V)	25
101	Servakarampalayam (V)	91
102	Sholanur (V)	39
103	Singanallur (P)	109
104	Sinjiwadi (V)	103
105	Sirukalandai (V)	17
106	Sokkanur (V)	24
107	Solapalayam (V)	87
108	Solavampalayam (V)	6
109	Somanthurai (P)	115
110	Sulakkal (V)	27
111	Suleswarampatti (P)	89
112	Thalakkarai (V)	67
113	Thenchittoor (V)	116
114	Thenkomarapalayam (P)	104
115	Thensangampalayam	129
116	Thimmankuthu (V)	72
117	Thippampatty (V)	86
118	Thondamuthur (P)	120
119	Thoppampatti	60
120	Thorayur (V)	127
121	Thunakkadavu Range	132
122	Unjavelampatty (P)	78
123	Uthukkuli (V)	75
124	Vadachithur (V)	4
125	Vadakkipalayam (V)	42
126	Vadapudur (V)	7
127	Vaguthampalayam (V)	36
128	Vakkampalayam (P)	108
129	Valparai (P)	131
130	Varadanur (V)	52
131	Veeralpatti (V)	122
132	Vellalapalayam (P)	59
133	Vettaikaranpudur	113

ANAMALAI PANCHAYAT UNION

Serial number	Location code number	Name of Panchayat	Date of formation	Location code/unit of 1961 Census constituting the Panchayat formed after 31st March 1960	Persons	Males	Females
			CITY PANCHAYATS				
1	110	Anamalai (P)	....	....	11,072	5,474	5,598
2	111	Odayakulam (P)	....	....	5,613	2,727	2,886
3	113	Vettaikaranpudur (P) ..	....	....	14,515	7,383	7,132
4	130	Kottur (P)	....	....	19,862	10,172	9,690
5	131	Valparai (P)	....	....	80,023	41,663	38,360
			VILLAGE PANCHAYATS				
1	118	Pilichinampalayam (V) ..	22nd June 1960 ..	....	652	325	327
2	116	Thenchithur (V)	15th July 1960 ..	....	1,934	955	979
3	114	Kaliyapuram (P)	....	....	2,216	1,203	1,013
4	129	Thensangampalayam (V) ..	15th July 1960 ..	....	1,418	713	705
5	119	Kariyanchettipalayam (V)	22nd June 1960 ..	....	1,046	528	518
6	128	Angalakurichi (P)	....	....	4,996	2,471	2,525
7	124	Arthanaripalayam (P) ..	....	....	2,100	1,054	1,046
8	126	Jallipatti (V)	22nd June 1960	126. Jallipatti	1,683	849	834
				127. Thoraiyur	269	127	142
9	115	Somanthurai (P)	....	....	3,709	1,827	1,882
10	125	Kambalapatti (V)	18th July 1960 ..	....	3,646	1,847	1,802
11	92	Athupollachi (V)	7th January 1962 ..	Portion of Marichanaickenpalayam village.	1,323	665	658
12	93	Thivansapudur, hamlet of Marichanaickenpalayam	3rd March 1961				
13	93	Subbaigoundanpudur, hamlet of Marichanaickenpalayam	8th March 1961 ..	....	10,612	5,244	5,368
14	93	Valaikombu Nagur, hamlet of Marichanaickenpalayam	3rd March 1961 ..				
15	93	Thatharavuthanpudur, hamlet of Marichanaickenpalayam	8th March 1961 ..				
16	112	Marappagoundapudur, hamlet of Periapothur.	7th January 1961 ..	....	3,548	1,758	1,790
17	112	Periapothur (V)	Do. ..				
18	117	Pethanaickenur (P) ..	25th June 1959 ..		2,384	1,172	1,212
19	132	Theenakadavu	....	132. Theenakadavu ..	1,142	709	433
				133. Poonachi ..	69	35	34
				Total ..	173,835	88,901	84,934

KINATHUKADAVU PANCHAYAT UNION

POLLACHI TALUK

Serial number	Location code number	Name of Panchayat	Date of formation	Location code/units of 1961 Census constituting the Panchayat formed after 31st March 1960	Total	Males	Females
		CITY PANCHAYAT—*Nil*					
		VILLAGE PANCHAYATS					
1	3	Mettubavi (V)	....	Mettubavi Kattampatti	2,058	1,045	1,013
2	32	Kappalangarai (V)	....	....	3,704	1,794	1,910
3	24	Sokkanur (V)	....	....	4,445	2,199	2,246
4	11	Kinathukadavu (V) ..	....	....	5,178	2,632	2,546
5	21	Devarayapuram (V) ..	....	....	2,571	1,294	1,277
6	17	Sirukalandai (V)	....	....	2,798	1,371	1,427
7	27	Sulakkal (V)	....	....	2,880	1,437	1,443
8	4	Vadachithur (V)	....	....	4,588	2,328	2,260
9	5	Kondampatty (V)	....	....	2,375	1,064	1,311
10	14	Kurunallipalayam (V) ..	....	....	2,013	1,010	1,003
11	52	Varadanur (V)	....	Varadanur Krishnaroyapuram.	1,699 ..	843 ..	856 ..
12	2	Panapatti (V)	....	....	2,033	1,031	1,002
13	8	Kudiraiyalamapalayam (V)	....	....	1,316	639	677
14	1	Arasampalayam (V) ..	....	....	3,366	1,674	1,692
15	10	Muthur (V)	....	Muthur 23. Sankararoyapuram	966 110	461 54	505 56
16	20	Nallattipalayam	....	....	2,877	1,461	1,416
17	31	Devanampalayam (V) ..	....	31. Devanampalayam	2,815	1,419	1,396
				36. Vaguthampalayam	119	60	59
18	6	Solavampalayam (V) ..	....	....	3,116	1,559	1,557
19	39	Sozhanur (Sholanur) (V) ..	....	....	1,270	633	637
20	22	Govindapuram (V)	....	....	822	419	403
21	18	Andipalayam (V)	....	....	3,202	1,580	1,622
22	15	Periakalandai (V)	....	....	1,405	722	683
23	12	Kodangipalayam (V) ..	....	....	1,142	565	577
24	13	Kothavadi (V)	....	....	1,899	968	931
25	30	Kaniyalampalayam (V) ..	....	....	649	321	328
26	37	Kakkadavu (V)	....	....	1,205	612	593
27	9	Pottayandiporambu (V) ..	....	....	856	426	430
28	7	Vadapudur (V)	....	....	1,003	501	502
29	29	Mullipadi (V)	....	....	732	353	379
30	19	Chettiakkapalayam (V) ..	....	....	3,008	1,512	1,496
31	28	Mettupalayam (V)	....	....	4,088	2,079	2,009
				Total ..	72,308	36,066	36,242

POLLACHI PANCHAYAT UNION

Pollachi Taluk

Serial number	Location code number	Name of Panchayat	Date of formation	Location code/units of 1961 Census constituting the panchayat formed after 31st March 1960	Persons	Males	Females
		City Panchayat					
1	35	Perianegamam	....	....	5,414	2,766	2,648
		Village Panchayats					
1	42	Vadakkipalayam (V) ..	....	Entire revenue village of 42. Vadakkipalayam.	3,223	1,571	1,652
2	50	Kurumbapalayam (V) ..	....	50 Kurumbapalayam ..	2,111	1,036	1,075
3	51	Kullakkapalayam (P) ..	....	51. Kullakkapalayam ..	1,651	833	818
				46. Poosanaickanthali ..	443	213	230
4	48	Kabilipalayam (V)	30th August 1960 ..	48. Kabilipalayam ..	586	294	292
5	34	Chinnanegamam (V) ..	Do. ..	34. Chinnanegamam ..	1,388	703	685
6	26	Porairpalayam (V)	....	26. Porairpalayam ..	5,155	2,581	2,574
7	41	Kullichellipalayam (V) ..	28th April 1960 ..	41. Kullichellipalayam ..	1,621	796	825
8	49	Okkilipalayam (V) ..	30th July 1960 ..	49. Okkilipalayam ..	618	328	290
9	40	Sandaigoundanapalayam ..	20th July 1960 ..	40. Sandaigoundanapalayam	830	453	377
10	33	Chandrapuram (V)	Do. ..	33. Chandrapuram ..	1,638	823	815
	25	Servakarampalayam (V) ..	21st October 1960 ..	25. Servakarampalayam ..	2,866	1,431	1,435
11	65	Achipatti (V)	15th October 1960 ..	65. Achipatti	1,212	622	590
				64. Sangampalayam ..		Uninhabited	
12	89	Suleswarampatti (P) ..	....	89. Suleswarampatti ..	3,498	1,751	1,747
13	45	Devambadi (P)	....	45. Devambadi	3,723	1,847	1,876
14	109	Singanallur (P)	....	109. Singanallur	2,022	1,008	1,014
15	44	Ramapatnam (P)	....	44. Ramapatnam ..	6,097	3,076	3,021
16	108	Vakkampalayam (P) ..	....	108. Vakkampalayam ..	1,215	615	600
17	70	Nalluthukuli (P)	....	70. Nalluthukuli	1,273	663	610
				71. Kumarapalayam ..	532	268	264
18	59	Vellalapalayam (P)	....	59. Vellalapalayam ..	1,234	606	628
19	62	Puliampatti (P)	30th September 1959	62. Puliampatti	1,546	811	735
20	88	Makkinayakanpatti (P) ..	30th August 1959 ..	88. Makkinayakanpatti ..	2,048	1,139	909
21	16	Kattampatti (V)	25th August 1960 ..	Entire revenue village of 16. Kattampatti.	2,312	1,134	1,178
22	106	S. Ponnapuram (V) ..	30th August 1960 ..	106. S. Ponnapuram ..	846	425	421
23	94	Ambarampalayam (P) ..	....	94. Ambarampalayam ..	1,812	901	911
24	73	Rasichettipalayam (V) ..	30th August 1960 ..	91. Servakarampalayam ..	382	186	196
				73. Rasichettipalayam ..	338	165	173
				90. Kulathur		Uninhabited	
25	63	Giddasivampalayam (V) ..	Do. ..	63. Giddasivampalayam ..	1,124	541	583
26	66	R. Ponnapuram (V) ..	15th September 1960	66. R. Ponnapuram ..	1,283	643	640

POLLACHI PANCHAYAT UNION

POLLACHI TALUK—*concld.*

Serial number	*Location code number*	*Name of Panchayat*	*Date of formation*	*Location code/units of 1961 Census constituting the Panchayat formed after 31st March 1960*	*Persons*	*Males*	*Females*
				VILLAGE PANCHAYATS—*cont.*			
27	61	Rasakkapalayam (V) ..	30th June 1960 ..	60. Thoppampatti ..	171	87	84
				61. Rasakkapalayam ..	1,219	609	610
28	77	Chinnampalayam (V) ..	22nd June 1960 ..	77. Chinnampalayam ..	1,660	854	806
29	69	Ayyampalayam (V) ..	25th July 1960 ..	69. Ayyampalayam ..	1,228	616	612
30	75	Uthukuli (V)	Do. ..	75. Uthukuli	5,902	2,995	2,907
31	95	Nayakkampalayam (V) ..	10th October 1960 ..	95. Nayakkampalayam ..	1,564	811	753
32	67	Thalakkarai (V)	Do. ..	67. Thalakkarai excluding S. No. 64.	2,137	1,080	1,057
33	68	Mathur (V)	Do. ..	68. Mathur	1,384	672	712
34	43	Mannur (V)	Do. ..	43. Mannur ..	2,028	1,023	1,005
35	74	Bodipalayam (V)	21st October 1960 ..	74. Bodipalayam ..	1,359	663	696
36	47	Chikkarayapuram (V) ..	10th October 1960 ..	47. Chikkarayapuram ..	1,090	533	557
37	72	Thimmankuthu (V) ..	21st October 1960 ..	72. Thimmankuthu ..	1,507	729	778
38	98	Kanjampatty (P)	....	98. Kanjampatty	2,252	1,155	1,097
39	104	Thenkomarapalayam (P) ..	....	104. Thenkomarapalayam	2,321	1,137	1,184
40	80	Erippatti (P)	....	80. Erippatti	1,122	560	562
41	82	Poosaripatti (P)	....	Entire revenue village of 82. Poosaripatti	1,008	503	505
42	100	Malayandipatnam (P) ..	....	100. Malayandipatnam ..	1,734	860	874
43	120	Thondamuthur (P)	....	120. Thondamuthur ..	2,063	1,039	1,024
44	123	Nallur (P)	....	123. Nallur	2,075	1,061	1,014
45	103	Sinjiwadi (V)	....	103. Sinjiwadi	1,648	800	848
46	97	Nattukalpalayam (P) ..	....	97. Nattukalpalayam ..	1,036	514	522
47	99	Kolarpatty (P)	....	99. Kolarpatty	1,735	863	872
48	78	Unjavelampatty (P) ..	....	78. Unjavelampatty ..	1,506	741	765
49	107	Samathur (V)	30th August 1960 ..	107. Entire revenue village of Samathur	3,399	1,702	1,697
50	121	Dalavoipalayam (V) ..	20th July 1960 ..	121. Dalavoipalayam ..	672	348	324
51	105	Palayur (V)	....	105. Palayur	997	518	479
52	58	Gollapatty (V)	30th July 1960 ..	58. Gollapatty	1,502	751	751
53	81	Boligoundanpalayam (V) ..	20th May 1960 ..	81. Boligoundanpalayam.	901	435	466
54	83	Gomangalam (V)	Do. ..	83. Gomangalam ..	1,229	593	636
55	101	Gomangalampudur (V) ..	15th July 1960 ..	101. Gomangalampudur ..	1,702	864	838
56	87	Solapalayam (V)	10th October 1960 ..	87. Solapalayam ..	1,297	674	623
57	79	Anupperpalayam (V) ..	Do. ..	79. Anupperpalayam ..	1,064	531	533
58	84	Seelakkampatty (V) ..	Do. ..	84. Seelakkampatty ..	497	239	258
59	56	Avalappampatti (V) ..	10th July 1960 ..	56. Avalappampatti ..	1,167	584	583
60	55	Mulanur (V)	10th October 1960 ..	55. Mulanur	502	237	265
61	54	Kondaigoundanpalayam (V)	21st October 1960 ..	54. Kondaigoundanpalayam	1,665	849	816
62	53	Kallipatty (V)	Do. ..	53. Kallipatty	607	298	309
63	102	Koolanaickenpatty (V) ..	Do. ..	102. Koolanaickenpatty ..	1,150	576	574
64	57	Nagore (V)	20th July 1960 ..	57. Nagore	756	365	391
65	122	Veeralpatti (V)	21st October 1960 ..	122. Veeralpatti	623	341	282
66	86	Thippampatty (V)	Do. ..	86. Thippampatty ..	1,832	909	923
67	85	Nallampalli (V)	30th June 1960 ..	84. Nallampalli	1,250	637	613
68	96	Z. Kottampatti (V)	....	....	3,970	1,942	2,028
				Total ..	126,572	63,527	63,045

8. POLLACHI TALUK

Location code number and name of village/ panchayat	Area in square miles	Occupied residential houses		Total number of persons enumerated			Scheduled castes	
		Number of houses	Number of households	Total	Males	Females	Males	Females
(1)	(2)	(3)	(4)	(5)	(6)	(7)	(8)	(9)
1 Arasampalayam (V), P. M. R. Pw.	4·87	557	752	3,366	1,674	1,692	285	404
2 Panapatti (V), P. R. Pw. Cs.	6·23	339	439	2,033	1,031	1,002	199	208
3 Mettubavi (V), P. L. R. Pw. Ea. Cs. ..	8·17	442	479	2,058	1,045	1,013	169	175
4 Vadachithur (V), P. M. R. Pw. Ea.	6·76	845	901	4,588	2,328	2,260	476	446
5 Kondampatty (V), P. M. R. Pw.	4·64	423	455	2,375	1,064	1,311	144	232
6 Solavampalayam (V), P. R. Pw. Ea. ..	3·35	503	648	3,116	1,559	1,557	384	386
7 Vadapudur (V), P. R. Pw. Ea.	4·09	206	206	1,003	501	502	100	126
8 Kudiraiyalamapalayam (V), P. R. S. Ei. ..	1·02	293	293	1,316	639	677	138	140
9 Pottayandiporambu (V), P. R. Pw. Ei. Cs. ..	1·94	183	184	856	426	430	100	97
10 Muthur (V), P. R. Pw.	1·98	157	225	966	461	505	96	87
11 Kinathukadavu (V), P. M. H. C. L. D. Mcw. MP. Rly. R. S. Pw. Ei. Ea. Vh. Cs. B.	3·12	822	1,128	5,178	2,632	2,546	416	282
12 Kodangipalayam (V), P. R. Pw. Ea. ..	2·90	227	237	1,142	565	577	99	107
13 Kothavadi (V), P. R. Ea.	1·13	389	389	1,899	968	931	288	339
14 Kurunallipalayam (V), P. R. Pw.	3·19	380	444	2,013	1,010	1,003	190	181
15 Periakalandai (V), P. Mp. R. Ea. Cs. ..	4·45	266	295	1,405	722	683	168	178
16 Kattampatti (V), M. Pw. Ea. Vh.	1·23	515	515	2,312	1,134	1,178	135	132
17 Sirukalandai (V), P. R. Pw.	5·11	543	590	2,798	1,371	1,427	216	205
18 Andipalayam (V), P. R. Pw.	5·09	584	713	3,202	1,580	1,622	195	205
19 Chettiakkapalayam (V), P. R. Pw. Tk. Ea. E. Cs.	3·76	509	627	3,008	1,512	1,496	118	107
20 Nallattipalayam, P. M. L. Rhc. Rly. R. Pw. Ea. Cs.	3·76	530	574	2,877	1,461	1,416	99	104
21 Devarayapuram (V), P. R. Pw. Riv. Ea. E. Cs.	3·65	457	538	2,571	1,294	1,277	200	210
22 Govindapuram (V), M. R. Pw.	1·10	132	149	822	419	403	93	86
23 Sankarapuram (V), P. R. Pw.	2·67	23	23	110	54	56	44	45
24 Sokkanur (V), P. M. Mcw. R. Pw. Ea. Cs. ..	8·89	896	979	4,445	2,199	2,246	384	366
25 Servakarampalayam (V), P. M. P. R. Pw. Riv. Ea. E. Cs.	6·49	512	572	2,866	1,431	1,435	121	122
26 Porairpalayam (V), P. Pw. Tk. Riv. Ea. E. Cs.	10·82	961	1,075	5,155	2,581	2,574	467	428
27 Sulakkal (V), P. R. Pw.	4·47	521	619	2,880	1,437	1,443	238	247
28 Mettupalayam (V), P. M. H. Mcw. Mp. R. S. Pw. Ei. Ea. E. Cs.	3·32	829	882	4,088	2,079	2,009	290	271
29 Mullipadi (V), P. R. Pw. Riv. Ea. E. ..	1·01	145	145	732	353	379	71	72
30 Kanyalampalayam (V), P. R. Pw.	2·99	139	147	649	321	328	53	51
31 Devanampalayam (V), P. R. Pw.	4·34	495	564	2,815	1,419	1,396	256	248
32 Kappalangarai (V), P. R. Pw.	3·70	708	708	3,704	1,794	1,910	225	249

33	Chandrapuram (V), P. R. Pw. Ea. E. Cs. ..	1·80	247	270	1,638	823	815	80	89
34	Chinnanegamam (V), P. R. Pw. Tk. ..	2·68	284	293	1,388	703	685	112	117
35	Perianegamam (P), P. H. L. D. Mcw. Rhc. Mp. R. Tel. S. Pw. Ei. Ea. E. Vh. Cs. B.	3·58	965	1,147	5,414	2,766	2,648	381	303
36	Vaguthampalayam (V)..	0·92	27	30	119	60	59	6	10
37	Kakkadavu (V), P. R. Pw.	1·53	235	256	1,205	612	593	70	65
38	Krishnarayapuram (V)..	0·82	..	..	..	..	..	..	..
39	Sholanur (V), P. R. Pw.	2·45	248	261	1,270	633	637	174	183
40	Sandaigoundanapalayam (V), P. R. Pw. ..	1·20	168	175	830	453	377	89	67
41	Kullichellipalayam (V), P. L. R. Pw. Riv. Ea. E.	1·71	203	315	1,621	796	825	212	186
42	Vadakkipalayam (V), P. M. D. Rhc. Mp. R. S. Pw. Riv. Ea. E. Cs.	3·55	557	697	3,223	1,571	1,652	310	325
43	Mannur (V), P. M. R. Tel. Pw. Ea. E. Cs ..	3·75	351	373	2,028	1,023	1,005	122	121
44	Ramapatnam (P), P. R. S. Pw. Ei. Ea. E. ..	6·91	991	1,241	6,097	3,076	3,021	533	517
45	Devambadi (P), P. M. R. Pw. Tk.	3·71	640	754	3,723	1,847	1,876	199	190
46	Poosanaickendhalli (V), P. Pw.	1·79	74	93	443	213	230	62	65
47	Chikkarayapuram (V), P. H. R. Pw. Ea. ..	0·70	202	240	1,090	533	557	43	154
48	Kabilipalayam (V), P. H. R. Pw. Riv. Ea. Cs.	1·35	115	115	586	294	292	44	51
49	Okkilipalayam (V), P. R. Pw. Tk. Ei. Ea. E.	0·94	110	123	618	328	290	89	93
50	Kurumbapalayam (V), P. R. Pw.	2·31	485	485	2,111	1,036	1,075	140	167
51	Kullakkapalayam (P), P. R. Pw.	1·95	336	348	1,651	833	818	89	107
52	Varadanur (V), P. R. S. Pw. E. Vh. Cs. ..	2·14	349	349	1,699	843	856	85	78
53	Kallipatty (V), P. R. Pw. Ea. E. Cs.. ..	1·80	115	115	607	298	309	81	85
54	Kondaigoundanpalayam (V), P. R. Pw. Ea. E. Cs.	2·62	336	366	1,665	849	816	146	134
55	Mulanur (V), P. R. Pw. Ea.	1·50	116	116	502	237	265	68	79
56	Avalappampatti (V), P. R. Pw. Ea.	2·85	230	230	1,167	584	583	148	140
57	Nagore (V), P. H. R. Pw. Ea.	2·76	163	185	756	365	391	90	103
58	Gollapatty (V), P. M. H. R. Pw. Ea. E. ..	3·33	301	326	1,502	751	751	147	155
59	Vellalapalayam (P), P. R. Pw.	1·68	252	253	1,234	606	628	87	96
60	Thoppampatti, P. R. S. Ea.	0·82	23	33	171	87	84	..	..
61	Rasakkapalayam (P), P. Pw.	0·86	188	250	1,219	609	610	55	62
62	Puliampatti (P), P. L. R. S. Ea.	1·49	253	389	1,546	811	735	110	133
63	Giddasivampalayam (P), P. R. S. Ea. ..	0·94	212	272	1,124	541	583	75	84
64	Sangampalayam (V)	1·63	..	..	..	..	..	..	..
65	Achipatti (V), P. Pw. Ei. Ea. E. Cs. B. ..	0·51	258	258	1,212	622	590	156	157
66	R. Ponnapuram (V), P. R. Pw. Ea. E. ..	1·80	262	276	1,283	643	640	160	138

8. POLLACHI TALUK—*cont.*

Location code number and name of village/panchayat	Scheduled tribes		Literate and educated persons		Total workers		A-I		A-II	
	Males	Females	Males	Females	Males	Females	Males	Females	Males	Females
	(10)	(11)	(12)	(13)	(14)	(15)	(16)	(17)	(18)	(19)
1 Arasampalayam (V)	..	..	542	111	1,081	370	504	151	236	62
2 Panapatti (V)	..	..	394	20	733	404	378	160	236	214
3 Mettubavi (V)	..	..	365	58	734	655	483	372	166	247
4 Vadachithur (V)	..	..	736	186	1,519	1,076	676	429	373	415
5 Kondampatty (V)	..	..	363	341	572	365	129	34	116	41
6 Solavampalayam (V)	..	..	483	124	1,014	508	340	64	467	396
7 Vadapudur (V)	..	..	223	54	322	252	170	127	81	101
8 Kudiraiyalamapalayam(V)	..	..	217	40	452	328	159	118	222	201
9 Pottayandiporambu (V)	..	..	166	28	298	117	145	46	125	71
10 Muthur (V)	..	..	195	37	294	40	117	15	122	15
11 Kinathukadavu (V)	25	20	1,341	559	1,527	838	285	161	173	78
12 Kodangipalayam (V)	..	..	159	46	377	124	180	23	117	86
13 Kothavadi (V)	..	..	370	70	660	487	272	186	125	6
14 Kurunallipalayam (V)	..	..	341	65	699	567	314	258	192	248
15 Periakalandai (V)	..	..	239	48	449	136	175	16	225	115
16 Kattampatti (V)	..	..	564	133	798	458	470	196	98	85
17 Sirukalandai (V)	..	..	484	166	826	541	275	35	166	205
18 Andipalayam (V)	..	..	711	168	1,000	561	405	180	173	169
19 Chettiakkapalayam (V)	..	..	515	71	916	119	521	37	101	19
20 Nallattipalayam	..	..	641	203	895	230	197	32	376	118
21 Devarayapuram (V)	..	..	502	140	866	453	377	104	334	321
22 Govindapuram (V)	..	..	104	20	278	148	52	9	54	3
23 Sankarapuram (V)	..	..	20	6	34	25	25	16	..	..
24 Sokkanur (V)	42	33	805	162	1,457	1,111	521	281	708	723
25 Servakarampalayam (V)	..	..	537	131	877	565	344	188	284	198
26 Porairpalayam (V)	..	..	866	198	1,560	750	462	177	304	61
27 Sulakkal (V)	..	..	636	194	954	593	363	162	323	282
28 Mettupalayam (V)	..	..	1,061	310	1,327	491	245	57	270	125
29 Mullipadi (V)	..	..	134	43	237	155	85	45	51	5
30 Kanyalampalayam (V)	..	..	143	16	220	97	83	12	81	65
31 Devanampalayam (V)	..	..	625	270	903	600	464	340	117	89
32 Kappalangarai (V)	..	..	946	311	1,111	619	331	222	38	20

33	Chandrapuram (V)	425	108	535	345	195	110	31	21
34	Chinnanegamam (V)	354	73	475	314	188	72	81	93
35	Perianegamam (P)	1,127	663	1,615	968	323	194	174	259
36	Vaguthampalayam (V)	13	5	44	4	11	2	5	..
37	Kakkadavu (V)	248	31	379	31	218	13	19	2
38	Krishnarayapuram (V)	UNINHABITED							
39	Sholanur (V)	272	80	379	217	160	64	15	10
40	Sandaigoundanapalayam (V)	177	39	279	68	105	8	106	55
41	Kullichellipalayam (V)	208	73	49	204	112	12	139	22
42	Vadakkipalayam (V)	613	193	933	379	196	23	158	36
43	Mannur (V)	515	145	645	493	241	146	295	308
44	Ramapatnam (P)	1,475	546	1,914	1,226	393	147	621	551
45	Devambadi (P)	725	222	1,181	817	336	264	562	503
46	Poosanaickendhalli (V)	45	7	157	91	28	2	88	87
47	Chikkarayapuram (V)	242	67	383	275	115	37	193	196
48	Kabilipalayam (V)	95	22	194	78	90	52	47	..
49	Okkilipalayam (V)	129	36	206	73	47	6	117	64
50	Kurumbapalayam (V)	518	158	651	219	204	3	88	..
51	Kullakkapalayam (P)	367	97	511	331	98	23	37	2
52	Varadanur (V)	348	91	514	152	251	19	150	105
53	Kallipatty (V)	133	40	187	62	107	..	65	59
54	Kondaigoundanpalayam (V)	305	63	570	451	274	227	210	205
55	Mulanur (V)	92	45	167	190	80	72	73	107
56	Avalappampatti (V)	299	81	392	239	147	12	181	197
57	Nagore (V)	196	102	232	164	129	65	72	62
58	Gollapatty (V)	254	87	453	256	210	74	105	78
59	Vellalapalayam (P)	102	25	435	430	178	146	189	245
60	Thoppampatti	41	13	59	57	34	25	12	22
61	Rasakkapalayam (P)	197	48	391	275	175	88	136	157
62	Puliampatti (P)	446	137	535	162	32	4	117	109
63	Giddasivampalayam (P)	140	18	386	329	59	6	163	174
64	Sangampalayam (V)	UNINHABITED							
65	Achipatti (V)	314	128	378	242	55	8	193	200
66	R. Ponnapuram (V)	240	69	425	377	134	129	110	69

8. POLLACHI TALUK—*cont.*

Location code number and name of village/ panchayat	A-III		A-IV		A-V		A-VI		A-VII	
	Males	Females	Males	Females	Males	Females	Males	Females	Males	Females
	(20)	(21)	(22)	(23)	(24)	(25)	(26)	(27)	(28)	(29)
1 Arasampalayam (V)	5	..	32	8	25	..	19	..	53	..
2 Panapatti (V)	1	..	44	11	2	..	2	—	22	5
3 Mettubavi (V)	12	9	35	6	..	..	..	—	14	15
4 Vadachithur (V)	22	8	93	47	65	8	13	3	94	17
5 Kondampatty (V)	70	58	26	10	2	..	7	..	22	..
6 Solavampalayam (V)	17	1	65	26	12	..	7	..	31	15
7 Vadapudur (V)	2	..	32	12	5	..	..	..	11	6
8 Kudiraiyalamapalayam (V)	2	..	14	4	6	..	—	—	21	4
9 Pottayandiporambu (V)	..	..	6	..	..	..	12	..	4	..
10 Muthur (V)	—	..	8	..	2	..	7	..	5	1
11 Kinathukadavu (V)	68	13	116	53	107	10	72	17	132	37
12 Kodangipalayam (V)	2	..	27	5	6	2	6	3	4	1
13 Kothavadi (V)	35	14	8	..	15	2	4	..	31	15
14 Kurunallipalayam (V)	30	7	6	..	16	8	58	3	29	22
15 Periakalandai (V)	2	..	2	..	13	..	..	1	6	2
16 Kattampatti (V)	6	5	75	43	6	1	23	1	14	4
17 Sirukalandai (V)	13	2	54	17	16	..	25	6	22	12
18 Andipalayam (V)	61	10	112	51	7	1	37	8	48	11
19 Chettiakkapalayam (V)	1	..	38	13	9	1	1	—	102	9
20 Nallattipalayam	..	2	105	3	9	2	11	2	60	1
21 Devarayapuram (V)	30	1	31	11	10	1	10	..	12	3
22 Govindapuram (V)	7	..	25	4	10	5	6	1	11	4
23 Sankarapuram (V)	..	..	3	3	..	—	—	..	..	..
24 Sokkanur (V)	2	12	91	39	14	..	35	15	4	14
25 Servakarampalayam (V)	..	..	18	1	10	2	11	2	46	4
26 Porairpalayam (V)	1	..	159	28	10	2	4	1	58	8
27 Sulakkal (V)	2	—	57	16	10	2	14	..	21	6
28 Mettupalayam (V)	13	1	226	106	42	3	12	5	216	45
29 Mullipadi (V)	..	..	23	11	2	3	5	2	3	..
30 Kanyalampalayam (V)	2	—	30	15	7	..	4	—	5	3
31 Devanampalayam (V)	3	..	5	..	31	4	3	..	22	14
32 Kappalangarai (V)	1	..	60	22	79	41	4	..	255	19

33 Chandrapuram (V)	8	2	88	55	27	2	19	4	24	4
34 Chinnanegamam (V)	2	2	10	3	21	..	10	1	11	4
35 Perianegamam (P)	33	12	256	214	87	4	24	4	325	56
36 Vaguthampalayam (V)	11	..	..	..	..	..	..	..	..	..
37 Kakkadavu (V)	3	..	3	3	9	..	11	..	38	3
38 Krishnarayapuram (V)	UNINHABITED									
39 Sholanur (V)	..	..	15	1	10	..	9	1	7	1
40 Sandaigoundanapalayam (V)	5	..	1	..	4	1	11	1	20	2
41 Kullichellipalayam (V)	2	..	69	66	13	1	61	11	18	4
42 Vadakkipalayam (V)	7	1	76	27	20	2	14	..	98	28
43 Mannur (V)	4	2	35	14	4	2	16	2	8	4
44 Ramapatnam (P)	20	..	174	135	72	3	40	1	159	25
45 Devambadi (P)	44	..	94	46	22	2	25	1	39	47
46 Poosanaickendhalli (V)	1	..	5	..	9	..	..	..	4	..
47 Chikkarayapuram (V)	1	..	20	17	5	2	5	4	12	5
48 Kabilipalayam, (V)	..	..	1	1	2	..	3	..	3	..
49 Okkilipalayam (V)	3	..	6	..	3	..	..	..	25	..
50 Kurumbapalayam (V)	5	..	90	3	26	..	..	..	53	12
51 Kullakkapalayam (P)	..	..	212	171	5	1	5	..	15	5
52 Varadanur (V)	..	..	2	1	5	..	62	13	21	3
53 Kallipatty (V)	3	..	..	..	3	..	..	..	2	1
54 Kondaigoundanpalayam (V)	17	4	10	1	2	..	5	..	6	3
55 Mulanur (V)	1	..	2	4	4	..	..	..	2	1
56 Avalappampatti (V)	..	..	20	12	8	..	1	..	8	5
57 Nagore (V)	..	..	2	3	..	..	..	..	4	6
58 Gollapatty (V)	1	..	12	6	18	4	2	5	9	4
59 Vellalapalayam (P)	..	..	2	1	2	..	44	14	..	14
60 Thoppampatti	2	..	3	7	4	2	..	..	1	1
61 Rasakkapalayam (P)	19	..	11	3	10	2	1	..	3	13
62 Puliampatti (P)	1	..	26	4	226	9	22	4	49	11
63 Giddasivampalayam (P)	35	4	7	2	13	6	4	2	18	15
64 Sangampalayam (V)										
65 Achipatti (V)	..	..	6	6	77	23	1	..	16	1
66 R. Ponnapuram (V)	11	3	58	47	12	..	10	7	3	1

8. POLLACHI TALUK—*contd.*

Location code number and name of village/ panchayat	*A-VIII*		*A-IX*		*B-X*		*Name of panchayat in which it is now included with date of inclusion with other componants, if any*
	Males	*Females*	*Males*	*Females*	*Males*	*Females*	
	(30)	(31)	(32)	(33)	(34)	(35)	(36)
1 Arasmapalayam (V)	3	..	204	149	593	1,322	....
2 Panapatti (V)	1	..	47	14	298	598	....
3 Mettubavi (V)	1	..	23	6	311	358	....
4 Vadachithur (V)	6	..	177	149	809	1,184	....
5 Kondampatty (V)	3	2	197	220	492	946	....
6 Solavampalayam (V)	18	..	57	6	545	1,049	....
7 Vadapudur (V)	..	..	21	6	179	250	....
8 Kudiraiyalamapalayam (V)	..	..	28	3	187	349	....
9 Pottayandiporambu (V)	..	..	6	..	128	313	....
10 Muthur (V)	..	..	33	9	167	465	Muthur (P) included L.C. No. 23.
11 Kinathukadavu (V)	12	..	562	469	1,105	1,708	....
12 Kodangipalayam (V)	1	..	34	4	188	453	....
13 Kothavadi (V)	5	..	165	264	308	444	....
14 Kurunallipalayam (V)	..	..	54	21	311	436	....
15 Periakalandai (V)	..	..	26	2	273	547	....
16 Kattampatti (V)	2	..	104	123	336	720	Kattampatti (P) 25th August 1960.
17 Sirukalandai (V)	1	..	254	273	545	886	....
18 Andipalayam (V)	2	..	155	131	580	1,061	....
19 Chettiakkapalayam (V)	1	..	142	40	596	1,377	....
20 Nallattipalayam	8	..	129	70	566	1,186	....
21 Devarayapuram (V)	..	..	62	12	428	824	....
22 Goindapuram (V)	..	..	113	122	141	255	....
23 Sankarapuram (V)	..	..	6	6	20	31	Sankarapuram merged with L. C. 10.
24 Sokkanur (V)	3	2	79	25	742	1,135	....
25 Servakarampalayam (V)	2	..	162	170	554	870	Servaikaranpalayam (P), 21st October 1960.
26 Porairpalayam (V)	5	..	557	473	1,021	1,824	....
27 Sulakkal (V)	4	..	160	125	483	850	....
28 Mettupalayam (V)	19	..	284	149	752	1,518	....
29 Mullipadi (V)	..	..	68	89	116	224	....
30 Kanyalampalayam (V)	..	..	8	2	101	231	....
31 Devanampalayam (V)	..	..	258	153	516	796	....
32 Kappalangarai (V)	2	..	341	295	683	1,291	....

33 Chandrapuram (V)		148	147	288	470	Chandrapuram (P), 20th July 1960.
34 Chinnanegamam (V)	2	..	150	139	228	371	Chinnanegamam (P), 30th August 1960.
35 Perianegamam (P)	16	..	877	225	1,151	1,680	....
36 Vaguthampalayam (V)..	..	..	17	2	16	55	....
37 Kakkadavu (V)	2	..	76	10	233	562	....
38 Krishnarayapuram (V)..				UN-INHABITED			
39 Sholanur (V)	..	..	163	140	254	420	....
40 Sandaigoundanapalayam (V)	2	..	25	1	174	309	Sandaigoundanapalayam (P), 20th July 1960.
41 Kullichellipalayam (V)..	..	..	78	88	304	621	Kullichellipalayam (P), 28th April 1960.
42 Vadakkipalayam (V)	4	..	360	262	638	1,273	....
43 Mannur (V)	2	..	40	15	378	512	Mannur, (P), 10th October 1960.
44 Ramapatnam (P)	7	..	428	363	1,162	1,795	....
45 Devambadi (P)	..	..	59	14	666	1,059	....
46 Poosanaickendhalli (V)	1	..	21	2	56	139	Poosanaickenthali merged with L.C. No. 51.
47 Chikkarayapuram (V)	..	..	32	14	150	282	Chikkarayapuram (P), 10th October 1960.
48 Kabilipalayam (V)	..	..	48	25	100	214	Kabulipalayam (P), 30th August 1960.
49 Okkilipalayam (V)	2	..	3	3	122	217	Okkilipalayam (P), 30th July 1960.
50 Kurumbapalayam (V)	1	..	184	201	385	856	....
51 Kullakkapalayam (P)	5	..	134	129	322	487	Kallakapalayam included L.C. No. 416.
52 Varadanur (V)	..	..	23	11	329	704	....
53 Kallipatty (V)	..	..	7	2	111	247	Kallipatti (P), 21st October 1960.
54 Kondaigoundanpalayam (V)	2	..	44	11	279	365	Kondaigoundanpalayam (P), 21st October 1960.
55 Mulanur (V)	..	..	5	6	70	75	Mulanur (P), 10th October 1960.
56 Avalappampatti (V)	..	..	27	13	192	344	Avalappampatti (P), 10th July 1960.
57 Nagore (V)	..	..	25	28	133	227	Nagore (P), 20th July 1960.
58 Gollapatty (V)	..	..	96	85	298	495	Gollapatti (P), 30th July 1960.
59 Vellalapalayam (P)	..	..	20	10	171	198	....
60 Thoppampatti	1	..	2	..	28	27	Thoppampatti (P), 30th June 1960 merged with L.C. No. 61.
61 Rasakkapalayam (P)	13	..	23	12	218	335	Rasakkapalayam (P), 30th June 1960 included L.C. No. 1960.
62 Puliampatti (P)	6	..	56	21	276	573	Puliampatti (P), 30th September 1959
63 Giddasivampalayam (P)	7	..	90	120	155	254	Giddasivampalayam (P), 30th August 1960.
64 Sangampalayam (V)							Sangampalayam, 15th October 1960 merged with L.C. No. 65.
65 Achipatti (V)	4	..	26	3	244	348	Achipatti (P), 15th October 1960 included with L.C. Ro. 64.
66 R. Ponnapuram (V)	..	..	90	94	218	263	R. Ponnapuram (P), 15th September 1960.

8. POLLACHI TALUK—*contd.*

Location code number and name of village/ panchayat	*Area in square miles*	*Occupied residential houses*		*Total number of persons enumerated*			*Scheduled Castes*	
		Number of houses	*Number of households*	*Total*	*Males*	*Females*	*Males*	*Females*
(1)	(2)	(3)	(4)	(5)	(6)	(7)	(8)	(9)
67 Thalakkarai (V) P. Pw.	5·21	366	440	2,137	1,080	1,057	182	164
68 Mathur (V), P. R. Tel. Pw. Ei. Ea.	0·51	296	328	1,384	672	712	107	112
69 Ayyampalayam (V), P. M. P. R. Pw. Ei. Ea. E.	1·26	242	259	1,228	616	612	145	135
70 Nalluthukuli (P), P. R. S. Pw. Ea. Cs. ..	1·25	246	262	1,273	663	610	112	82
71 Komarapalayam (V), R. Pw. Ea.	0·36	118	118	532	268	264	69	66
72 Thimmankuthu (V), P. R. Pw. Ea. E. ..	4·16	297	308	1,507	729	778	112	129
73 Rasichettipalayam (V), R. Pw. Ea.	0·24	76	76	338	165	173	46	53
74 Bodipalayam (V), P. R. Pw. Ea. E.	2·52	273	273	1,359	663	696	164	141
75 Uthukkuli (V), P. H. L. R. Tel. Pw. Ei. Ea. E.	4·90	1,122	1,328	5,902	2,995	2,907	504	481
77 Chinnampalayam (V), P. R. Pw.	0·74	303	390	1,660	854	806	34	34
78 Unjavelampatty (P), P. R. Pw. Ea. Cs. ..	2·32	305	320	1,506	741	765	178	205
79 Anupperpalayam (V), P. R. Pw. Ea. Cs. ..	1·82	200	208	1,064	531	533	123	123
80 Erippatti (P), P. R. Pw. Ea. E. Cs.	1·76	251	251	1,122	560	562	136	41
81 Boligoundanpalayam (V), P. R. Pw. Ea. E. Cs.	1·05	193	193	901	435	466	64	68
82 Poosaripatti (P), P. Rhc. R. Pw. Ea. Vh. Cs.	1·87	203	225	1,008	503	505	63	57
83 Gomangalam (P), P. R. Pw. Ea. E. Cs. ..	4·59	267	268	1,229	593	636	114	117
84 Seelakkampatty (V), P. R. Pw. E. Cs. ..	1·88	107	107	497	239	258	69	74
85 Nallampalli (V), P. R. Pw. Ea. Cs.	3·35	201	240	1,250	637	613	152	159
86 Thippampatty (V), P. R. Pw. Ea.	3·03	360	403	1,832	909	923	165	187
87 Solapalayam (V), P. H. R. Pw. Ea. Cs. ..	1·58	254	284	1,297	674	623	75	59
88 Makkinayakanpatti (P), P. R. Pw.	1·82	242	420	2,048	1,139	909	121	98
89 Suleswarampatti (P), P. R. Pw.	2·84	545	807	3,498	1,751	1,747	522	531
90 Kolathur (V), R. Ea.	0·25	..	..	..	..	..	..	..
91 Servakarampalayam (V), P. R. Pw. Ea. E.	0·62	70	76	382	186	196	40	56
92 Athupollachi (V), P. R. Pw. Ea. E.	1·93	258	270	1,323	665	658	93	84
93 Marchinaickenpalayam, (V) P. M. R. Pw. Riv. Ei. Ea. E. Cs.	14·90	2,227	2,387	10,612	5,244	5,368	1,375	1,348
94 Ambrampalayam (P), P. Hos. R. Pw. ..	1·65	404	404	1,812	901	911	69	69

95 Nayakkampalayam (V), P. R. Pw.	1·64	269	307	1,564	811	753	106	12
96 Z. Mottampatti (V), P. R. Tel. Pw. Ei. Ea. E.	4·71	769	860	3,970	1,942	2,028	460	490
97 Nattukalpalayam (P), P. R. Pw. Ea. E. Cs.	2·39	231	231	1,036	514	522	204	181
98 Kanjampatty (P), P. M. L. R. S. Pw. Ea. E. Vh.	3·64	447	447	2,252	1,155	1,097	226	202
99 Kolarpatty (P), P. L. R. Pw. Ea. E. ..	3·40	371	371	1,735	863	872	157	134
100 Malayandipatnam (P), P. R. Pw.	2.12	368	368	1,734	860	874	136	113
101 Gomangalampudur (V), M. MP. R. Tel. S. Pw. Ea. E. Vh. Cs.	3·47	388	388	1,702	864	838	188	183
102 Koolanaickenpatty (V), P. R. Pw. Ea. ..	3·69	247	259	1,150	576	574	89	69
103 Sinjiwadi (V), P. R. Pw. Ea. Vh Cs	5·01	404	404	1,648	800	848	198	204
104 Thenkomarapalayam (P), P. M. R. Pw. Ea. E. Cs.	3·32	519	519	2,321	1,137	1,184	192	189
105 Palayur (V), P. R. Pw. Ea. E. Cs.	1·23	200	203	997	518	479	66	68
106 S. Ponnapuram (V), R. Pw. Tk. Ea. ..	1·49	171	171	846	425	421	100	110
107 Samathur (V), P. H. R. S. Pw. Ea. E. Vh. ..	2·87	716	716	3,399	1,702	1,697	246	286
108 Vakkampalayam (P) P. R. Pw.	1·49	184	232	1,215	615	600	74	72
109 Singanallur (P), P. M. R.	2·53	342	448	2,022	1,008	1,014	166	187
111 Odayakulam (P), P. M. H. L. R. Pw. Ei. Ea. E. Vh.	12·76	965	1,270	5,613	2,727	2,886	559	505
112 Periapothur (P), P. M. L. D. R. Pw. Ea. E. Cs.	16·65	670	787	3,548	1,758	1,790	197	208
114 Kalaiyapuram (P), P. H. Mcw. R. S. Pw. Ei. Ea. E.	11·37	425	491	2,216	1,203	1,013	366	262
115 Somanthurai (P), P. M. D. R. Pw. Ei. Ea. E. Cs.	2·54	623	824	3,709	1,827	1,882	402	403
116 Thenchittoor (P), P. M. D. R. Pw. Ei. Ea. E. Cs.	1·03	361	421	1,934	955	979	..	..
117 Pethanaickenur (P), P. R. Pw. Ea. E. ..	4·88	519	545	2,384	1,172	1,212	114	206
118 Pilichinampalayam (P), P. R. Pw. Cs. ..	1·67	124	149	652	325	327	64	40
119 Koriyanchettipalayam (P), P. R. Pw. ..	1·96	228	228	1,046	528	518	79	79
120 Thondamuthur (P), P. Pw.	3·29	438	438	2,063	1,039	1,024	270	272
121 Dalavoipalayam (P), H. R. Pw. Ea. E. Cs. ..	1·50	134	167	672	348	324	87	98
122 Veeralpatti (V), P. H. R. Pw. Ea. Cs. ..	1·53	129	136	623	341	282	117	82
123 Nallur (P), P. M. L. MP. R. S. Pw. Ea. E. Cs.	3·63	368	445	2,075	1,061	1,014	142	114
124 Arthanaripalayam (P), P. R. Pw.	4·98	373	468	2,100	1,054	1,046	301	248
125 Kambalapatti (V), P. R.	4·15	743	773	3,649	1,847	1,802	284	265
126 Jallipatti (V), P. R. Pw.	5·20	317	375	1,683	849	834	72	85
127 Thorayur (V), P. R. Pw. M.	2·43	60	61	269	127	142	10	11
128 Angalakurichi (P), P. M. N. P. R. Pw. Riv. Ea.	3·05	908	1,102	4,996	2,471	2,525	429	436
129 Thensangampalayam, P. M. L. R. Pw. Ei. .. Ea. E.	2·02	282	803	1,418	713	705	64	40
132 Thunakadavu Range	54·13	207	290	1,142	709	433	118	38
133 Poonachi Range	79·78	12	18	69	35	34	..	..
	530·58	46,755	52,959	2,47,243	1,23,802	1,23,441	21,737	21,464

3. POLLACHI TALUK—*contd.*

Location code number and name of the village/ panchayat	*Scheduled Tribes*		*Literate and educated persons*		*Total workers*		*A-I*		*A-II*	
	Males	*Females*	*Males*	*Females*	*Males*	*Females*	*Males*	*Females*	*Males*	*Females*
	(10)	(11)	(12)	(13)	(14)	(15)	(16)	(17)	(18)	(19)
67 Thalakkarai (V)	..	..	421	165	701	417	152	59	311	244
68 Mathur (V)	..	..	232	63	418	185	89	60	28	6
69 Ayyampalayam (V)	..	..	257	75	386	248	80	16	204	186
70 Nalluthukuli (P)	..	..	321	87	399	245	146	66	149	102
71 Komarapalayam (V)	..	..	97	17	167	138	42	27	81	88
72 Thimmankuthu (V)	..	..	348	133	455	213	211	39	120	98
73 Rasichettipalayam (V)	..	..	70	12	98	73	17	3	20	1
74 Bodipalayam (V)	..	..	295	104	390	68	63	5	39	..
75 Uthukkuli (V)	..	..	1,475	561	1,708	623	295	93	207	20
77 Chinnampalayam (V)	..	..	385	136	514	340	57	19	3	19
78 Unjavelampatty (P)	..	..	274	74	455	355	150	106	97	9
79 Anupperpalayam (V)	..	..	162	50	324	282	96	93	177	172
80 Erippatti (P),	..	..	199	82	335	205	79	5	60	..
81 Boligoundanpalayam (V)	..	..	113	24	295	282	160	128	62	111
82 Poosaripatti (P)	..	..	173	65	363	230	168	91	88	105
83 Gomangalam (V)	..	..	345	146	385	287	171	87	33	12
84 Seelakkampatty (V)	..	..	120	35	157	146	70	50	14	15
85 Nallampalli (V)	..	..	247	89	389	360	153	109	162	229
86 Thippampatty (V)	..	..	297	77	587	475	155	135	214	270
87 Solapalayam (V)	..	..	272	53	448	228	98	27	57	8
88 Makkinayakanpatti (P)	..	..	660	130	595	406	88	35	88	148
89 Suleswarampatti (P)	..	..	816	212	1,091	634	164	50	66	40
90 Kolathur (V)	..	..			UNINHABITED					
91 Seruvakarampalayam (V)	..	..	78	39	122	53	43	15	56	28
92 Athupollachi (V)	..	..	313	115	421	245	196	43	107	76
93 Marchinaickenpalayam (V)	..	..	2,010	727	3,422	1,874	748	155	1,201	758
94 Ambrampalayam (P)	..	..	374	113	567	484	115	60	281	407

95	Nayakkampalayam (V)	..	..	..	..	..	315	57	473	174	119	20	109	33
96	Z. Kottampatti (V)	..	..	..	..	..	709	234	1,258	955	432	298	258	100
97	Nattukalpalayam (P)	..	..	..	..	..	113	18	359	298	115	79	158	179
98	Kanjampatty (P)	..	..	..	..	..	507	112	787	235	264	36	172	58
99	Kolarpatty (P)	..	..	..	..	..	321	64	559	396	237	108	198	237
100	Malayandipatnam (P)	..	..	..	..	..	306	129	535	125	271	16	106	17
101	Gomangalampudur (V)	..	..	..	..	..	406	222	556	262	151	63	162	128
102	Koolanaickenpatty (V)	..	..	..	..	..	277	75	386	250	149	70	106	91
103	Sinjiwadi (V)	..	..	..	..	..	401	136	540	366	175	28	177	83
104	Thenkomarapalayam (P)	..	..	..	..	..	480	174	726	410	336	135	177	206
105	Palayur (V)	..	..	..	..	..	247	45	327	224	82	46	80	70
106	S. Ponnapuram (V)	..	..	..	..	..	140	30	251	147	94	4	90	102
107	Samathur (V)	..	..	..	..	..	730	190	1,054	302	179	8	89	10
108	Vakkampalayam (P)	..	..	..	..	..	337	74	426	367	124	117	66	30
109	Singanallur (P)	..	..	..	..	..	410	115	640	404	164	49	244	184
111	Odayakulam (P)	..	..	..	..	..	891	426	1,699	848	440	23	729	665
112	Periapothur (P)	..	..	..	..	70	60	674	272	1,079	368	227	13	279	140
114	Kaliyapuram (P)	..	..	..	..	15	12	538	205	692	591	118	61	185	124
115	Somanthurai (P)	..	..	..	..	..	..	707	207	1,069	504	166	38	527	356
116	Thenchittoor (V)	..	..	..	..	..	..	513	223	587	310	176	68	74	186
117	Pethanaickenur (P)	..	..	..	..	..	..	469	143	710	456	139	52	180	154
118	Pilichinampalayam (V)	..	..	..	..	..	..	118	40	204	20	52	1	123	13
119	Koriyanchettipalayam (V)	..	..	..	..	..	..	211	74	333	249	124	48	130	159
120	Thondamuthur (P)	..	..	..	..	..	..	426	109	741	547	308	208	125	74
121	Dalavoipalayam (V)	..	..	..	..	..	..	104	28	258	233	65	61	130	135
122	Veeralpatti (V)	..	..	..	..	..	..	133	29	255	191	147	103	93	84
123	Nallur (P)	..	..	..	..	..	..	402	139	697	381	252	67	223	217
124	Arthanaripalayam (P)	..	..	..	..	..	..	245	103	625	349	169	54	267	204
125	Kambalapatti (V)	..	..	..	..	..	..	718	275	1,132	280	412	79	272	82
126	Jallipatti (V)	..	..	..	..	..	..	344	108	540	94	175	16	88	43
127	Thorayur (V)	..	..	..	..	..	..	48	9	78	26	28	4	8	..
128	Angalakurichi (P)	..	..	..	..	..	..	1,067	427	1,592	786	349	163	186	20
129	Thensangampalayam	..	..	..	..	..	..	280	86	458	238	74	9	298	223
132	Thunakadavu Range	..	..	..	..	125	133	364	116	546	174	..	..	..	55
133	Poonachi Range	..	..	..	..	31	33	5	1	27	20	..	..	..	..
						424	395	50,393	15,920	78,478	43,978	24,591	9,962	21,135	16,422

8. POLLACHI TALUK—*contd.*

Location code number and name of the village/ panchayats	*A-III*		*A-IV*		*A-V*		*A-VI*		*A-VII*	
	Males	*Females*	*Males*	*Females*	*Males*	*Females*	*Males*	*Females*	*Males*	*Females*
	(20)	(21)	(22)	(23)	(24)	(25)	(26)	(27)	(28)	(29)
67 Thalakkarai (V)	5	..	78	46	29	1	31	16	28	8
68 Mathur (V)	1	1	21	6	16	..	1	..	39	8
69 Ayyampalayam (V)	5	2	28	12	16	6	3	3	17	4
70 Nalluthukuli (P)	..	1	17	10	6	..	4	..	9	7
71 Komarapalayam (V)	..	..	14	6	1	..	..	..	5	5
72 Thimmankuthu (V)	7	..	25	..	9	..	5	1	10	3
73 Rasichettipalayam (V)	..	..	5	2	2	..	4	..	2	..
74 Bodipalayam (V)	..	..	89	5	3	..	..	..	44	5
75 Uthukkuli (V), ...	67	5	120	29	137	7	11	2	174	30
77 Chinnampalayam (V)	..	..	..	..	34	2	38	..	24	6
78 Unjavelampatty (P)	7	5	15	4	29	4	2	..	12	46
79 Anupperpalayam (V)	9	6	3	1	10	..	5	2	3	..
80 Erippatti (P)	12	9	6	..	34	13	..	..	19	1
81 Boligoundanpalayam (V)	18	2	7	4	23	19	1	..	7	4
82 Poosaripatti (P)	5	2	24	7	2	..	41	7	7	2
83 Gomangalam (V)	2	..	34	12	27	..	3	1	11	4
84 Seelakkampatty (V)	1	1	4	3	10	..	33	41	3	4
85 Nallampalli (V)	3	..	10	6	10	5	13	2	14	2
86 Thippampatty (V)	22	4	63	35	26	2	7	3	55	18
87 Solapalayam (V)	8	..	66	44	45	16	3	3	12	7
88 Makkinayakanpatti (P)	12	2	32	30	41	12	80	6	40	17
89 Suleswarampatti (P)	8	5	52	12	167	42	5	2	113	20
90 Kolathur (V)										
91 Servakarampalayam (V)	4	..	3	2	2	..	..	..	1	..
92 Athupollachi (V)	7	1	18	8	4	..	7	5	7	4
93 Marchinaickenpalayam (V)	58	12	117	40	88	..	70	25	180	38
94 Ambrampalayam (P)	6	..	9	3	10	..	..	..	17	2

95 Nayakkampalayam (V)	14	1	55	19	31	6	38	12	22	7
96 Z. Kottampatti (V)	10	2	50	25	59	20	42	20	30	24
97 Nattukalpalayam (P)	7	4	12	..	9	3	6	3	8	10
98 Kanjampatty (P)	29	3	133	64	7	..	7	7	60	..
99 Kolarpatty (P)	12	1	2	3	11	2	20	5	35	13
100 Malayandipatnam (P)	..	..	9	..	7	..	6	2	15	2
101 Gomangalampudur (V)	6	..	12	5	87	..	17	11	10	12
102 Koolanaickenpatty (V)	3	..	8	..	11		25	7	8	5
103 Sinjiwadi (V), ...	2	..	11	2	14	..	7	..	15	6
104 Thenkomarapalayam (P)	20	2	23	12	36	5	23	1	37	8
105 Palayur (V)	..	..	37	22	15	2	..	..	36	17
106 S. Ponnapuram (V)	7	..	15	11	9	4	..	..	6	5
107 Samathur (V)	292	49	89	34	26	..	2	..	48	10
108 Vakkampalayam (P)	14	9	145	132	6	..	15	3	11	6
109 Singanallur (P)	6	1	52	34	6	..	..	..	20	4
111 Odayakulam (P)	26	..	65	6	20	..	117	19	77	12
112 Periapoṭhur (P)	3	..	61	14	3	..	9	3	60	12
114 Kaliyapuram (P)	5	1	15	1	6	2	14	6	23	11
115 Somanthurai (P)	61	15	103	18	11	..	28	9	72	23
116 Thenchittoor (V)	209	20	10	2	3	..	..	..	23	16
117 Pethanaickenur (P)	..	..	18	5	9	..	..	..	20	2
118 Pilichinampalayam	..	..	10	..	1	..	..	..	2	4
119 Koriyanchettipalayam	2	..	19	7	3	1	4	..	13	9
120 Thondamuthur (P)	7	7	41	31	13	..	76	37	34	17
121 Dalavoipalayam (V)	..	..	20	5	23	23	..	..	11	8
122 Veeralpatti (V)	..	..	2	1	..	..	..	..	5	..
123 Nallur (P)	21	1	30	7	15	..	12	..	22	9
124 Arthanaripalayam (P)	11	..	7	1	10	..	6	1	35	10
125 Kambalapatti (V)	8	3	84	16	24	2	26	..	49	10
126 Jallipatti (V)	16	1	8	..	20	1	121	18	19	5
127 Thorayur (V)	1	..	2	2	1	..	..	..	8	1
128 Anagalakurichi (P)	22	..	56	10	35	1	54	1	136	22
129 Thensangampalayam	..	..	4	..	20	..	..	3	38	3
130 Thunakadavu Range	172	40	1	..	8	..	329	78	12	1
131 Poonachi Range	5	..	..	..	..	..	..	..	..	..
	1,897	**391**	**5,003**	**2,234**	**2,611**	**365**	**2,188**	**510**	**4,252**	**1,117**

8. POLLACHI TALUK—*contd.*

Location code number and name of villages/panchayats	*A-VIII*		*A-IX*		*B-X*		*Name of panchayat in which it is now included with date of inclusion with other componants, if any*
	Males	*Females*	*Males*	*Females*	*Males*	*Females*	
	(30)	(31)	(32)	(33)	(34)	(35)	(36)
67 Thalakkarai (V)	..	..	67	43	379	640	Thalakkarai (P), 10th October 1960 excluding S. No. 64.
68 Mathur (V)	7	..	216	104	254	527	Mathur (P), 10th October 1960.
69 Ayyampalayam (V)	3	..	30	19	230	364	Ayyampalayam (P), 25th July 1960.
70 Nalluthukuli (P)	2	..	66	59	264	365	Nalluthukuli included L.C. No. 71
71 Komarapalayam (V)	..	..	24	12	101	126	Kumarapalayam merged with L.C. No. 70.
72 Thimmankuthu (V)	1	..	67	72	274	565	Thimmankuthu (P), 21st October 1960.
73 Rasichettipalayam (V)	..	..	48	67	67	100	Rasichettipalayam (P), 30th August 1960.
74 Bodipalayam (V)	2	..	150	53	273	628	Bodipalayam (P), 21st October 1960.
75 Uthukkuli (V)	50	..	647	437	1,287	2,284	Uthukkuli (P), 25th July 1960.
77 Chinnampalayam (V)	11	..	347	294	340	466	Chinnampalayam (P), 22nd June 1960.
78 Unjavelampatty (P)	..	..	143	181	286	410	....
79 Anupperpalayam (V)	..	..	$^{2}_{1}$	8	207	251	Anupperpalayam (P), 10th October 1960.
80 Erippatti (P)	..	..	125	177	225	357	....
81 Boligoundanpalayam (V)	1	..	16	14	140	184	Boligoundanpalayam (P), 20th May 1961.
82 Poosaripatti (P)	1	..	27	16	140	275	....
83 Gomangalam (V)	1	..	103	171	208	349	Gomangalam (P), 20th May 1960.
84 Seelakkampatty (V)	..	..	22	32	82	112	Seelakkampatti (P), 10th October 1960.
85 Nallampalli (V)	..	..	24	7	248	253	Nallampalli (P), 30th June 1960.
86 Thippampatty (V)	12	..	33	8	322	448	Thippampatty (P), 21st October 1960.
87 Solapalayam (V)	6	..	153	123	226	395	Solapalayam (P), 10th October 1960.
88 Makkinayakanpatti (P)	10	..	204	156	544	503	Makkinaickenpatti (P), 30th August 1959.
89 Suleswarampatti (P)	55	..	461	463	660	1,113	....
90 Kolathur (V)							Kolathur (P), merged with L.C. No. 94.
91 Servakarampalayam (V)	..	..	13	8	64	143	Servakarampalayam merged with L.C. No. 94.
92 Athupollachi (V)	1	..	74	108	244	413	Athupollachi, 7th January 1962. Portion of Marchinaickenpalayam village.
93 Marchinaickenpalayam (V)	67	..	393	346	1,822	3,494	Marchinaickenpalayam (P), 8th March 1961.
94 Ambrampalayam (P)	2	..	27	12	334	427	Ambrampalayam included L.C. Nos. 90-91.

95 Nayakkampalayam (V)	10	..	75	76	233	579	Naickenpalayam (P), 10th October 1960.
96 Z. Kottampatti (V)	16	1	361	470	684	1,073	....
97 Nattukalpalayam (P)	2	..	42	20	155	224	....
98 Kanjampatty (P)	1	..	114	67	368	862	....
99 Kolarpatty (P)	2	..	42	27	304	476	....
100 Malayandipatnam (P)	..	..	121	88	325	749	....
101 Gomangalampudur (V)	11	..	100	43	308	576	Gomangalam pudur (P), 15th July 1960.
102 Koolanaikcenpatty (V)	12	..	64	77	190	324	Koolnaikenpatti (P), 21st October 1960.
103 Sinjiwadi (V)	4	..	135	247	260	482	....
104 Thenkomarapalayam (P)	4	..	70	41	411	774	....
105 Palayur (V)	3	..	74	67	191	255	....
106 S. Ponnapuram (V)	..	..	30	21	174	274	S. Ponnapuram (P) 30th August 1960.
107 Samathur (V)	23	..	306	191	648	1,395	Samathur (P), 30th August 1960.
108 Vakkampalayam, (P)	..	..	45	70	189	233	....
109 Singanallur (P)	3	..	145	132	368	610	Singanallur (P).
111 Odayakulam (P)	20	..	205	123	1,028	2,038	....
112 Periapothur (P)	4	..	433	186	679	1,422	Periapothur (P), 7th January 1961.
114 Kaliyapuram (P)	2	..	324	385	511	422	....
115 Somanthurai (P)	10	..	91	45	758	1,378	....
116 Thenchittoor (V)	23	..	69	18	368	669	Thenchittoor (P), 15th July 1960.
117 Pethanaickenur (P)	..	..	344	243	462	756	Pethanaickanur (P) 25th June 1959.
118 Pilichinampalayam (V)	2	..	14	2	121	307	Pilichinampalayam (P), 22nd June 1960.
119 Koriyanchettipalayam (V)	..	..	38	25	195	269	Kornanchettipalayam (P), 22nd June 1960.
120 Thondamuthur (P)	2	..	135	173	298	477	....
121 Dalavoipalayam (V)	..	..	9	1	90	91	....
122 Veeralpatti (V)	..	..	8	3	86	91	Veeralpatti (P), 21st October 1960.
123 Nallur (P)	3	..	119	80	364	633	....
124 Arthanaripalayam (P)	4	..	116	79	429	697	....
125 Kambalapatti (V)	2	..	255	88	715	1,522	Kambalapatti (P), 18th July 1960.
126 Jallipatti (V)	4	..	89	10	309	740	Jallipatti (P), 22nd June 1960 included L.C. No. 127.
127 Thorayur (V)	..	..	35	19	49	116	Thorayur (P), 22nd June 1960 merged with L. C. No. 126.
128 Angalakurichi (P)	24	..	730	569	879	1,739	....
129 Thensangampalayam	1	..	23	..	255	467	Thensangampalayam (P), 15th July 1960.
132 Thunakadavu Range	2	..	22	..	163	259	....
133 Poonachi Range	..	..	22	20	8	14	....
	602	5	16,199	12,972	45,824	79,463	

8. POLLACHI TALUK—*contd.*

Location code number and name of town	*Area in square miles*	*Occupied residential houses*		*Total number of persons enumerated*			*Scheduled castes*	
		Number of houses	*Number of households*	*Total*	*Males*	*Females*	*Males*	*Females*
(1)	(2)	(3)	(4)	(5)	(6)	(7)	(8)	(9)
76. POLLACHI (M)—P. M. H. C. T. L. D. Mcw. Mp. Rly. R. Pt. Tel. S. Pw. Ei. Ea. E. Cs. B.								
Locality 1-A—E.B. 1	..	99	99	464	246	218	13	8
E.B. 2	..	98	122	436	210	226	95	106
E.B. 3	..	70	119	538	286	252	..	..
E.B. 4	..	118	135	274	140	134	136	113
E.B. 5	..	109	152	670	342	328	112	119
Total ..	..	**494**	**627**	**2,382**	**1,224**	**1,158**	**356**	**346**
Locality 1-B—E.B. 6	..	121	183	977	481	496	3	6
E.B. 7	..	127	172	845	422	423	5	1
Total ..	..	**248**	**355**	**1,822**	**903**	**919**	**8**	**7**
Locality 2—E.B. 8	..	57	122	585	306	279	..	..
E.B. 9	..	69	112	451	230	221	..	..
E.B. 10	..	61	134	624	321	303	..	..
Total ..	..	**187**	**368**	**1,660**	**857**	**803**	..	..
Locality 3—E.B. 11	..	86	132	627	316	311	..	..
E.B. 12	..	71	137	702	364	338	..	..
E.B. 13	..	57	150	610	316	294	..	..
Total ..	..	**214**	**419**	**1,939**	**996**	**943**	..	..
Locality 4—E.B. 14-B..	..	93	169	837	416	421	..	..
E.B. 15-A..	..	33	51	269	148	121	7	4
Total ..	..	**126**	**220**	**1,106**	**564**	**542**	**7**	**4**
Locality 5—E.B. 15-B..	..	22	66	250	134	116	..	..
E.B. 16	..	98	161	649	316	333	154	166
E.B. 17	..	39	95	452	230	222	..	..

E.B. 18	64	126	650	338	312	..	..
E.B. 19	79	173	792	411	381	33	32
Total	**302**	**621**	**2,798**	**1,429**	**1,364**	**187**	**198**
Locality 6—E.B. 20	77	143	658	329	329	141	147
E.B. 21	61	97	573	275	298	221	232
Total	**138**	**240**	**1,231**	**604**	**627**	**362**	**379**
Locality 7—E.B. 22	78	124	649	320	329	..	..
Locality 8—E.B. 23	49	114	572	301	271	..	..
E.B. 24	64	134	738	373	365	..	..
E.B. 25	46	130	579	307	272	..	..
Total	**159**	**378**	**1,889**	**981**	**908**	..	..
Locality 9—E.B. 26	68	99	512	291	221	5	2
E.B. 27	111	111	470	255	215	17	16
E.B. 28	69	134	720	358	362	19	21
E.B. 29	41	104	520	273	247	55	53
E.B. 30	54	108	645	330	315	109	109
Total	**343**	**556**	**2,867**	**1,507**	**1,360**	**205**	**201**
Locality 10—E.B. 31	54	115	610	309	301	..	..
Locality 11—E.B. 32	55	117	577	283	294	..	..
E.B. 33-A	31	70	324	161	163	..	..
Total	**86**	**187**	**901**	**444**	**457**	..	..
Locality 12—E.B. 33-B	40	79	392	195	197	..	..
E.B. 34	52	136	663	318	345	3	..
E.B. 35	57	142	658	348	310	..	..
Total	**149**	**357**	**1,713**	**861**	**852**	**3**	..
Locality 13—E.B. 36	51	131	607	297	310	1	1
E.B. 37	63	145	681	344	337	..	..
E.B. 38	28	134	658	342	316	5	8
E.B. 39	53	138	639	315	324	2	4
Total	**195**	**548**	**2,585**	**1,298**	**1,287**	**8**	**13**

8. POLLACHI TALUK—*contd.*

Location code number and name of town	*Scheduled tribes*		*Literate and educated persons*		*Total workers*		*A-I*		*A 11*	
	Males	*Females*	*Males*	*Females*	*Males*	*Females*	*Males*	*Females*	*Males*	*Females*
	(10)	(11)	(12)	(13)	(14)	(15)	(16)	(17)	(18)	(19)
76. POLLACHI (M)—*contd.*										
Locality 1-A—E.B. 1	..	..	174	100	131	2	..	..	3	..
E.B. 2	..	..	83	31	133	70	10	1	53	..
E.B. 3	..	..	183	69	171	41	..	..	1	..
E.B. 4	..	..	47	9	35	22	..	..	..	..
E.B. 5	8	5	151	56	215	109	..	..	15	18
Total ..	**8**	**5**	**638**	**265**	**685**	**244**	**10**	**1**	**72**	**18**
Locality 1-B—E.B. 6	..	..	376	276	272	33	5	..	1	..
E.B. 7	..	..	285	174	219	35	2	..	1	..
Total ..	..	..	**661**	**450**	**491**	**68**	**7**	..	2	..
Locality 2—E.B. 8	..	..	198	110	160	24	..	..	..	..
E.B. 9	..	..	125	66	137	57	2	..	..	..
E.B. 10	..	..	188	123	171	45	2	..	..	..
Total ..	..	..	**511**	**299**	**468**	**126**	**4**	..	..	..
Locality 3—E.B. 11	..	..	205	125	175	36	..	..	..	..
E.B. 12	..	..	178	84	182	69	..	..	..	..
E.B. 13	..	..	217	124	183	44	1	1	1	
Total ..	..	..	**600**	**333**	**540**	**149**	**1**	**1**	**1**	..
Locality 4—E.B. 14-B	..	..	278	192	217	49	6	..	..	..
E.B. 15-A	..	..	71	23	91	19	2	..	..	..
Total ..	..	..	**349**	**215**	**308**	**68**	**8**	..	..	..
Locality 5—E.B. 15-B	..	..	97	60	68	11	2	1	..	..
E.B. 16	..	..	122	86	194	114	1	1	3	..
E.B. 17	..	..	171	138	131	10	2	..	..	..

E.B. 18	..	..	..	..	..	229	169	164	19	7	..	2	..
E.B. 19	..	..	..	..	..	206	83	244	78	3	3	8	6
Total	..	..	..	..	..	**825**	**486**	**801**	**282**	**15**	**5**	**13**	**6**
Locality 6—E.B. 20	..	..	..	..	..	173	63	181	51	..	..	..	..
E.B. 21	..	..	..	..	..	122	51	146	71	..	3	..	..
Total	..	..	..	..	..	**295**	**114**	**327**	**122**	..	**3**	..	..
Locality 7—E.B. 22	..	..	..	..	..	225	168	175	31	9	..	..	15
Locality 8—E.B. 23	..	..	..	..	..	214	151	160	20	..	..	..	..
E.B. 24	..	..	..	..	..	256	148	184	38	..	2	..	..
E.B. 25	..	..	..	..	..	190	88	158	18	..	..	..	..
Total	..	..	..	..	..	**660**	**387**	**502**	**76**	..	**2**	..	..
Locality 9—E.B. 26	..	..	..	..	..	166	71	171	26	..	1	..	..
E.B. 27	..	..	..	..	..	160	70	137	26	..	..	..	..
E.B. 28	..	..	..	..	..	216	117	191	53	2	..	..	..
E.B. 29	..	..	..	..	..	147	47	157	17	..	..	..	..
E.B. 30	..	..	..	..	..	146	77	193	18	..	..	..	..
Total	..	..	..	..	..	**835**	**382**	**849**	**140**	**2**	**1**	..	..
Locality 10—E.B. 31	..	..	..	..	..	228	134	170	19	..	..	..	..
Locality 11—E.B. 32	..	..	..	..	..	217	126	146	21	..	..	..	..
E.B. 33-A	..	..	..	..	..	55	53	85	18	..	1	..	..
Total	..	..	..	..	..	**272**	**179**	**231**	**39**	..	**1**	..	..
Locality 12—E.B. 33-B	..	..	..	..	..	125	49	108	44	..	..	..	..
E.B. 34	..	..	..	..	..	222	112	169	64	3	2	1	..
E.B. 35	..	..	..	..	..	223	100	189	34	..	..	..	..
Total	..	..	..	..	..	**570**	**261**	**466**	**142**	**3**	**2**	**1**	..
Locality 13—E.B. 36	..	..	..	..	..	196	102	161	43	1	..	..	..
E.B. 37	..	..	..	..	..	205	115	182	57	..	..	..	..
E.B. 38	..	..	..	..	..	220	114	165	40	..	..	..	..
E.B. 39	..	..	..	..	..	166	81	176	49	..	..	..	..
Total	..	..	..	..	..	**787**	**412**	**684**	**189**	**1**	..	..	..

8. POLLACHI TALUK—*contd.*

Location code number and name of town	*A-III*		*A-IV*		*A-V*		*A-VI*		*A-VII*	
	Males	*Females*	*Males*	*Females*	*Males*	*Females*	*Males*	*Females*	*Males*	*Females*
	(20)	(21)	(22)	(23)	(24)	(25)	(26)	(27)	(28)	(29)
76. POLLACHI (M)—*contd.*										
Locality 1-A—E.B. 1	..	..	8	..	23	1	1	..	48	1
E.B. 2	3	..	8	2	15	5	1	..	12	8
E.B. 3	..	..	10	1	58	22	1	2	43	9
E.B. 4	6	3	..	..	1	..	..	..	2	..
E.B. 5	9	..	9	11	23	13	1	2	69	18
Total ..	**18**	**3**	**35**	**14**	**120**	**41**	**4**	**4**	**174**	**36**
Locality 1-B—E.B. 6	2	..	16	2	63	9	2	..	84	3
E.B. 7	2	..	10	1	45	3	7	1	61	6
Total ..	**4**	..	**26**	**3**	**108**	**12**	**9**	**1**	**145**	**9**
Locality 2—E.B. 8	..	..	7	2	26	4	27	1	55	7
E.B. 9	3	..	20	14	22	13	15	7	28	4
E.B. 10	1	..	2	..	18	3	15	..	38	9
Total ..	**4**	..	**29**	**16**	**66**	**20**	**57**	**8**	**121**	**20**
Locality 3—E.B. 11	1	..	..	..	27	14	23	3	35	7
E.B. 12	..	..	..	..	24	3	70	29	21	8
E.B. 13	2	..	6		50	13	21	2	28	4
Total ..	**3**	..	**6**	**2**	**101**	**30**	**114**	**34**	**84**	**19**
Locality 4—E.B. 14-B	1	..	1	7	36	6	8	..	74	7
E.B. 15-A	1	..	7	2	23	8	6	1	19	2
Total ..	**2**	..	**8**	**9**	**59**	**14**	**14**	**1**	**93**	**9**
Locality 5—E.B. 15-B	1	..	5	3	8	..	5	..	24	2
E.B. 16	5	..	17	12	40	49	4	14	33	11
E.B. 17	1	..	5	..	10	..	2	1	60	..

E.B. 18	3	..	7	1	21	2	3	..	25	..
E.B. 19	7	..	7	6	68	33	9	6	65	9
Total ..	**17**	**..**	**41**	**22**	**147**	**84**	**23**	**21**	**207**	**22**
Locality 6—E.B. 20	..	1	1	2	29	12	10	..	29	1
E.B. 21	..	..	..	..	14	9	1	..	22	13
Total ..	**..**	**1**	**1**	**2**	**43**	**21**	**11**	**..**	**51**	**14**
Locality 7—E.B. 22	..	..	1	..	31	3	17	..	53	4
Locality 8—E.B. 23	1	..	30	6	22	4	1	..	53	3
E.B. 24	4	..	..	1	34	4	26	8	58	9
E.B. 25	1	..	6	1	51	4	1	..	38	3
Total ..	**6**	**..**	**36**	**8**	**107**	**12**	**28**	**8**	**149**	**15**
Locality 9—E.B. 26	1	..	3	1	32	3	..	..	48	5
E.B. 27	..	..	..	3	21	3	3	1	18	5
E.B. 28	2	1	8	..	32	5	1	6	67	16
E.B. 29	..	..	13	3	17	..	5	1	40	4
E.B. 30	5	..	12	3	34	3	..	..	45	2
Total ..	**8**	**1**	**36**	**10**	**136**	**14**	**9**	**8**	**218**	**32**
Locality 10—E.B. 31	2	..	3	..	42	1	3	..	87	5
Locality 11—E.B. 32	..	..	2	2	25	4	6	..	74	11
E.B. 33-A	1	..	..	..	23	5	..	..	30	7
Total ..	**1**	**..**	**2**	**2**	**48**	**9**	**6**	**..**	**104**	**18**
Locality 12—E.B. 33-B	..	..	4	5	30	29	6	..	31	5
E.B. 34	1	..	..	4	55	26	1	..	48	18
E.B. 35	1	..	1	..	67	22	2	..	41	8
Total ..	**2**	**..**	**5**	**9**	**161**	**77**	**9**	**..**	**120**	**31**
Locality 13—E.B. 36	1	..	5	8	57	14	3	..	36	8
E.B. 37	..	..	6	8	48	16	4	..	76	16
E.B. 38	..	..	4	16	34	7	1	..	67	9
E.B. 39	1	..	6	7	53	10	1	..	50	8
Total ..	**2**	**..**	**21**	**39**	**192**	**47**	**9**	**..**	**229**	**41**

8. POLLACHI TALUK—*contd.*

Location code number and name of town	*A-VIII*		*A-IX*		*B-X*		*Name of panchayat in which it is now included with date of inclusion with other componants, if any*
	Males	*Females*	*Males*	*Females*	*Males*	*Females*	
	(30)	(31)	(32)	(33)	(34)	(35)	(36)
76. POLLACHI (M)—*contd.*							
Locality 1-A—E.B. 1	2	...	46	..	115	216	....
E.B. 2	7	..	24	54	77	156	....
E.B. 3	29	...	29	7	115	211	....
E.B. 4	..	..	26	19	105	112	....
E.B. 5	27	..	62	47	127	219	....
Total	65	..	187	127	539	914	....
Locality 1-B—E.B. 6	29	1	70	18	209	463	....
E.B. 7	24	..	67	24	203	388	....
Total	53	1	137	42	412	851	
Locality 2—E.B. 8	12	2	33	8	146	255	....
E.B. 9	10	..	37	19	93	164	....
E.B. 10	14	..	81	33	150	258	....
Total	36	2	151	60	389	677	
Locality 3—E.B. 11	32	..	57	12	141	275	....
E.B. 12	19	..	48	29	182	269	....
E.B. 13	32	..	42	22	133	250	....
Total	83	..	147	63	456	794	
Locality 4—E.B. 14-B	24	..	67	29	199	372	....
E.B. 15-A	17	..	16	6	57	102	....
Total	41	..	83	35	256	474	
Locality 5—E.B. 15-B	6	..	17	5	66	105	....
E.B. 16	46	3	45	24	122	219	....
E.B. 17	12	..	39	9	99	212	....

E.B. 18	37	..	59	16	174	293	....
E.B. 19	36	..	41	15	167	303	....
Total ..	**137**	**3**	**201**	**69**	**628**	**1,132**	....
Locality 6—E.B. 20	15	..	97	35	148	278	....
E.B. 21	26	..	83	46	129	227	....
Total ..	**41**	..	**180**	**81**	**277**	**505**	
Locality 7—E.B. 22	19	..	45	9	145	298	....
Locality 8—E.B. 23	22	..	31	7	141	251	....
E.B. 24	26	..	36	14	189	327	....
E.B. 25	29	1	32	9	149	254	....
Total ..	**77**	**1**	**99**	**30**	**479**	**832**	....
Locality 9—E.B. 26	34	..	53	16	120	195	....
E.B. 27	74	3	21	11	118	189	....
E.B. 28	49	4	30	21	167	309	....
E.B. 29	23	..	59	9	116	230	....
E.B. 30	28	..	69	10	137	297	....
Total ..	**208**	**7**	**232**	**67**	**658**	**1,220**	
Locality 10—E.B. 31	9	1	24	12	139	282	....
Locality 11—E.B. 32	22	..	17	4	137	273	....
E.B. 33-A	23	..	8	5	76	145	....
Total ..	**45**	..	**25**	**9**	**213**	**418**	
Locality 12—E.B. 33-B	17	..	11	5	87	153	....
E.B. 34	34	..	26	14	149	281	....
E.B. 35	48	..	29	4	159	276	....
Total ..	**99**	..	**66**	**23**	**395**	**710**	
Locality 13—E.B. 36	28	..	30	13	136	267	....
E.B. 37	27	..	21	17	162	280	....
E.B. 38	34	..	25	8	177	276	....
E.B. 39	33	..	32	24	139	275	....
Total ..	**122**	..	**108**	**62**	**614**	**1,098**	

8. POLLACHI TALUK—*contd.*

Location code number and name of town	*Area in square miles*	*Occupied residential houses*		*Total number of persons enumerated*			*Scheduled Castes*	
		Number of houses	*Number of households*	*Total*	*Males*	*Females*	*Males*	*Females*
(1)	(2)	(3)	(4)	(5)	(6)	(7)	(8)	(9)
6. POLLACHI (M)—*contd.*								
Locality 14—E.B. 40		83	102	416	196	220	..	..
E.B. 41		94	104	530	267	263	128	122
E.B. 42		68	82	424	207	217	143	135
E.B. 43		71	113	566	271	295	5	5
Total ..		316	401	1,936	941	995	276	262
Locality 15—E.B. 44		48	76	358	158	200	..	..
E.B. 45		64	93	500	260	240	10	16
Total ..		112	169	858	418	440	10	16
Locality 16—E.B. 46		35	79	584	341	243	14	20
Locality 17—E.B. 47		57	79	403	211	192	..	..
E.B. 48		63	129	567	279	288	28	24
E.B. 49		64	94	437	217	220	4	3
E.B. 50		63	84	408	217	191	213	186
E.B. 51		61	67	272	140	132	106	94
E.B. 52		62	85	394	196	198	185	186
Total ..		370	538	2,481	1,260	1,221	536	493
Locality 18—E.B. 53		65	116	578	319	259	..	..
Locality 19—E.B. 54-A		28	63	411	207	204	25	17
Locality 20—E.B. 54-B		26	28	146	78	68	..	..
E.B. 55		50	80	410	217	193	3	2
Total ..		76	108	556	295	261	3	2

Locality 21—E.B. 56	42	63	369	190	179	6	1
Locality 22—E.B. 57-A	49	93	463	242	221	..	..
Locality 23—E.B. 57-B	22	32	192	91	101	..	..
E.B. 58-A	54	103	450	270	180	..	..
Total	**76**	**135**	**642**	**361**	**281**	..	..
Locality 24—E.B. 58-B	25	47	207	111	96	..	..
E.B. 59-A	18	52	269	136	133	2	3
Total	43	99	476	247	229	2	3
Locality 25—E.B. 59-B	41	66	363	188	175	..	..
E.B. 60-A	8	14	78	41	37	..	..
Total	49	80	441	229	212	..	..
Locality 26—E.B. 60-B	73	107	569	297	272	..	..
E.B. 61	50	140	658	348	310	..	..
Total	123	247	1,227	645	582	..	..
Locality 27—E.B. 62	77	184	840	539	301	32	24
Locality 28—E.B. 63	111	130	789	400	389	41	59
Locality 29—E.B. 64-A	18	40	269	141	128	..	..
Locality 30—E.B. 64-B	55	101	420	217	203	..	2
E.B. 65	26	86	639	422	217	31	31
E.B. 66	78	109	610	332	278	151	149
E.B. 67	72	119	645	313	332	1	1
Total	**231**	**415**	**2,314**	**1,284**	**1,030**	**183**	**183**
Locality 31—E.B. 68	45	51	403	230	173	..	..
Locality 32—E.B. 69	58	138	658	340	318	14	17
E.B. 70	74	82	406	195	211	142	164
E.B. 71	40	92	554	322	232	45	**4**
Total	**172**	**312**	**1,618**	**857**	**761**	**201**	**185**

8. POLLACHI TALUK—*contd.*

Location code number and name of town	*Scheduled Tribes*		*Literate and educated persons*		*Total workers*		*A-I*		*A-II*	
	Males	*Females*	*Males*	*Females*	*Males*	*Females*	*Males*	*Females*	*Males*	*Females*
	(10)	(11)	(12)	(13)	(14)	(15)	(16)	(17)	(18)	(19)
76 POLLACHI (M)—*contd.*										
Locality 40—E.B. 40	..	..	79	25	124	78	4	..	3	16
E.B. 41	..	..	92	34	181	122	..	..	87	96
E.B. 42	..	..	30	7	137	103	11	..	35	37
E.B. 43	..	..	150	57	153	66	12	4	2	..
Total ..	..	..	**351**	**123**	**595**	**369**	**27**	**4**	**127**	**149**
Locality 15—E.B. 44	..	..	100	42	96	68	20	22	1	4
E.B. 45	..	..	173	59	125	81	31	17	6	40
Total ..	..	..	**273**	**101**	**221**	**149**	**51**	**39**	**7**	**44**
Locality 16—E.B. 46	..	—	222	86	230	5	3	—	—	—
Locality 17—E.B. 47	..	—	138	78	118	22	..	..	—	—
E.B. 48	..	—	163	68	160	67	9	2	11	18
E.B. 49	—	—	147	88	123	26	4	—	—	—
E.B. 50	—	—	51	12	103	48	..	..	4	..
E.B. 51	—	—	26	8	70	38	..	..	1	—
E.B. 52	—	—	13	2	110	54	..	—	—	—
Total ..	—	—	**538**	**256**	**684**	**255**	**13**	**2**	**16**	**18**
Locality 18—E.B. 53	—	—	232	130	159	19	1	1	—	..
Locality 19—E.B. 54-A..	—	—	129	102	121	21	—	—	1	—
Locality 20—E.B. 54-B..	—	—	60	41	46	5	5	4	—	—
E.B. 55	..	—	166	101	131	15	6	—	—	..
Total ..	..	—	**226**	**142**	**177**	**20**	**11**	**4**	..	..

Locality 21—E.B. 56	38	103	94	9	1	..	..		
Locality 22—E.B. 57-A	177	120	134	20	4	..	..	..	
Locality 23—E.B. 57-B	75	81	43	11	..	..	..	..	
E.B. 58-A	227	141	117	6	2	..	..	..	
Total	**302**	**222**	**160**	**17**	**2**	..	..	..	
Locality 24—E.B. 58-B	80	43	55	10	..	..	..	..	
E.B. 59-A	91	69	63	4	..	..	..	..	
Total	**171**	**112**	**118**	**14**	..	..	..	..	
Locality 25—E.B. 59-B	142	114	81	7	..	..	..	..	
E.B. 60-A	34	19	18	3	1	..	..	..	
Total	**176**	**133**	**99**	**10**	**1**	..	..	..	
Locality 26—E.B. 60-B	213	130	147	30	1	..	..	..	
E.B. 61	218	103	198	44	..	..	..	..	
Total	**431**	**233**	**345**	**74**	**1**	..	..	..	
Locality 27—E.B. 62	405	145	276	52	..	..	19	5	
Locality 28—E.B. 63	244	143	211	48	5	1	3	..	
Locality 29—E.B. 64-A	92	67	59	12	..	..	..	..	
Locality 30—E.B. 64-B	145	66	130	37	6	3	6	..	
E.B. 65	335	122	142	23	1	1	..	..	
E.B. 66	180	104	160	71	3	1	8	34	
E.B. 67	213	134	163	33	3	..	..	..	
Total	**873**	**426**	**595**	**164**	**13**	**5**	**14**	**34**	
Locality 31—E.B. 68	167	111	128	2	2	..	..	..	
Locality 32—E.B. 69	234	129	215	34	8	..	1	..	
E.B. 70	47	23	120	41	1	..	4	1	
E.B. 71	247	114	148	22	2	3	5	5	
Total	**528**	**266**	**483**	**97**	**11**	**3**	**10**	**6**	

8. POLLACHI TALUK—*contd.*

Location code number and name of town	*A-III*		*A-IV*		*A-V*		*A-VI*		*A-VII*	
	Males	*Females*	*Males*	*Females*	*Males*	*Females*	*Males*	*Females*	*Males*	*Females*
	(20)	(21)	(22)	(23)	(24)	(25)	(26)	(27)	(28)	(29)
76 POLLACHI (M)—*contd.*										
Locality 14—E.B. 40	..	..	9	3	35	6	3	2	39	18
E.B. 41	2	..	15	9	34	3	6	3	22	7
E.B. 42	..	..	..	..	5	3	4	..	7	..
E.B. 43	..	..	5	7	37	10	24	7	23	5
Total ..	2	..	29	19	111	22	37	12	91	30
Locality 15—E.B. 44	..	1	4	3	27	5	9	3	2	2
E.B. 45	4	..	9	2	21	8	..	..	22	7
Total ..	4	1	13	5	48	13	9	3	24	9
Locality 16—E.B. 46	1	..	2	..	35	..	6	1	56	1
Locality 17—E.B. 47	..	..	17	2	29	..	2	..	36	13
E.B. 48	1	..	7	17	49	5	3	1	33	9
E.B. 49	..	..	2	1	28	5	5	..	47	6
E.B. 50	..	..	..	..	1	..	2	..	2	1
E.B. 51	..	..	..	1	3	1	2	..	7	1
E.B. 52	..	..	..	..	5	1	22	28	5	2
Total ..	1	..	26	21	115	12	36	29	130	32
Locality 18—E.B. 53	..	..	2	..	34	1	1	..	53	8
Locality 19—E.B. 54-A	2	1	11	5	29	1	2	..	30	3
Locality 20—E.B. 54-B	..	..	2	..	8	..	..	..	18	1
E.B. 55	1	..	2	..	19	..	1	..	68	3
Total ..	1	..	4	..	27	..	1	..	86	

Locality 21—E.B. 56	1	..	9	—	7	1	3	..	29	..
Locality 22—E.B. 57-A	..	..	14	—	28	5	3	2	47	4
Locality 23—E.B. 57-B	..	..	—	1	3	..	4	..	13	1
E.B. 58-A	..	1	..	..	6	..	1	..	33	..
Total ..	..	1	..	1	9	—	5	..	46	1
Locality 24—E.B. 58-B	..	..	—	..	11	3	..	2	16	1
E.B. 59-A	..	..	1	..	10	..	3	..	19	..
Total ..	..	..	1	..	21	3	3	2	35	1
Locality 25—E.B. 59-B	2	..	4	..	21	—	1	..	20	..
E.B. 60-A	..	..	..	..	4	..	..	..	3	1
Total ..	2	..	4	..	25	..	1	..	23	1
Locality 26—E.B. 60-B	2	..	..	—	20	8	18	4	29	6
E.B. 61	..	2	2	1	33	13	38	15	44	7
Total ..	2	2	2	1	53	21	56	19	73	13
Locality 27—E.B. 62	..	1	1	—	36	—	13	..	29	5
Locality 28—E.B. 63	3	..	2	3	51	1	1	3	53	5
Locality 29—E.B. 64-A	..	..	2	—	11	6	..	..	22	2
Locality 30—E.B. 64-B	..	..	4	1	31	19	8	1	13	3
E.B. 65 .. .. —	..	..	..	—	16	—	—	—	10	1
E.B. 66	17	2	—	..	20	2	8	..	18	1
E.B. 67	..	..	13	6	34	6	3	..	43	6
Total ..	17	2	17	7	101	27	19	1	84	11
Locality 31—E.B. 68	1	..	3	..	10	..	1	..	58	1
Locality 32—E.B. 69	1	..	5	5	38	1	4	..	58	7
E.B. 70	1	..	—	..	9	1	—	..	9	1
E.B. 71	..	..	6	1	27	5	3	..	47	1
Total ..	2	..	11	6	74	7	7	..	114	9

8. POLLACHI TALUK—*contd.*

Location code number and name of town	*A-VIII*		*A-IX*		*B-X*		*Name of panchayat in which it is now included with the date of inclusion with other componants, if any.*
	Males	*Females*	*Males*	*Females*	*Males*	*Females*	
	(30)	(31)	(32)	(33)	(34)	(35)	(36)
76 POLLACHI (M)—*contd.*							
Locality 14—E.B. 40	10	8	21	25	72	142	....
E.B. 41	6	..	9	4	86	141	....
E.B. 42	9	..	66	63	70	114	....
E.B. 43	14	..	36	33	118	229	....
Total	**39**	**8**	**132**	**125**	**346**	**626**	
Locality 15—E.B. 44	4	1	29	27	62	132	....
E.B. 45	11	..	21	7	135	159	....
Total	**15**	**1**	**50**	**34**	**197**	**291**	
Locality 16—E.B. 46	14	—	113	3	111	238	....
Locality 17—E.B. 47	10	..	24	7	93	170	....
E.B. 48	7	..	40	15	119	221	....
E.B. 49	9	1	28	13	94	194	....
E.B. 50	3	..	91	47	114	143	....
E.B. 51	2	..	55	35	70	94	....
E.B. 52	29	3	49	20	86	144	....
Total	**60**	**4**	**287**	**137**	**576**	**966**	
Locality 18—E.B. 53	24	..	44	9	160	240	....
Locatliy 19—E.B. 54-A	15	1	31	10	86	183	....
Locality 20—E.B. 54-B	..	..	13	..	32	63	....
E.B. 55	4	..	30	12	86	178	....
Total	**4**	..	**43**	**12**	**118**	**241**	

Locality 21—E.B. 56	2	1	42	7	96	170	....
Locality 22—E.B. 57-A	9	..	29	9	108	201	....
Locality 23—E.B. 57-B	4	..	19	9	48	90	....
E.B. 58-A	10	..	65	5	153	174	....
Total	14	..	84	14	201	264	
Locality 24—E.B. 58-B	11	..	17	4	56	86	....
E.B. 59-A	4	..	26	4	73	129	....
Total	15	..	43	8	129	215	
Locality 25—E.B. 59-B	4	..	29	7	107	168	....
E.B. 60-A	2	..	8	2	23	34	....
Total	6	..	37	9	130	202	
Locality 26—E.B. 60-B	15	..	62	12	150	242	....
E.B. 61	20	..	61	6	150	266	....
Total	35	..	123	18	300	508	
Locality 27—E.B. 62	45	..	133	41	263	249	....
Locality 28—E.B. 63	23	6	70	29	189	341	....
Locality 29—E.B. 64-A	7	..	17	4	82	116	....
Locality 30—E.B. 64-B	10	..	52	10	87	166	....
E.B. 65	5	1	110	20	280	194	....
E.B. 66	36	15	50	16	172	207	....
E.B. 67	43	3	24	12	150	299	....
Total	94	19	236	58	689	866	
Locality 31—E.B. 68	11	..	42	1	102	171	....
Locality 32—E.B. 69	20	..	80	21	125	284	....
E.B. 70	36	2	60	36	75	170	....
E.B. 71	22	..	36	7	174	210	....
Total	78	2	176	64	374	664	

8. POLLACHI TALUK—*contd.*

Location code number and name of town	*Area in square miles*	*Occupied residential houses*		*Total number of persons enumerated*			*Scheduled castes*	
		Number of houses	*Number of households*	*Total*	*Males*	*Females*	*Males*	*Females*
(1)	(2)	(3)	(4)	(5)	(6)	(7)	(8)	(9)
76. POLLACHI (M)—*contd.*								
Locality 33—E.B. 72	..	91	118	585	274	311	..	..
Locality 34—E.B. 73	..	55	84	491	247	244	..	..
E.B. 74	..	49	112	636	312	324	..	..
Total ..	..	**104**	**196**	**1,127**	**559**	**568**	..	..
Locality 35—E.B. 75	..	49	106	586	300	286	71	80
E.B. 76	..	53	143	698	348	350	5	10
Total ..	..	**102**	**249**	**1,284**	**648**	**636**	**76**	**90**
Locality 36—E.B. 77	..	40	75	403	227	176	33	43
E.B. 78	..	86	102	523	277	246	..	..
E.B. 79	..	48	103	541	278	263	21	17
Total ..		**174**	**280**	**1,467**	**782**	**685**	**54**	**60**
Locality 37—E.B. 80-A	..	35	57	473	232	241	..	..
Locality 38—E.B. 80-B	..	47	99	285	133	152	..	..
Locality 39—E.B. 81	..	53	72	342	178	164	..	..
E.B. 82-A	..	35	75	246	126	120	..	..
Total ..	..	**88**	**147**	**588**	**304**	**284**	..	..
Locality 40—E.B. 82-B	..	33	47	351	181	170	..	..
Locality 41—E.B. 83	..	59	119	541	280	261	..	..

Locality 42—E.B. 84	53	101	770	412	358	108	89		
E.B. 85	55	135	609	297	312	30	28		
E.B. 86	56	166	744	381	363	39	37		
Total ..	164	402	2,123	1,090	1,033	177	154		
Locality 43—E.B. 87	84	169	758	376	382	..	..		
Locality 44—E.B. 88	117	134	778	400	378	..	..		
Locality 45—E.B. 89	63	112	521	261	260	19	13		
E.B. 90	70	100	484	241	243	..	..		
E.B. 91	83	123	515	253	262	..	..		
E.B. 92	80	108	472	237	235	105	106		
E.B. 93	68	152	615	319	296	..	..		
	364	595	2,607	1,311	1,296	124	119		
Town Total ..	5·35	6,263	11,050	54,369	28,013	26,356	2,896	2,837	

110. ANAMALAI (P)—P.M. R. H. Pt. L. Tel. D. Pw. Mow. Tk. Mp. Ei. Ea. E. Cs. B.

Ward 1—E.B. 1-A ..	87	156	680	342	338	17	19		
E.B. 1-B ..	103	172	717	362	355	17	14		
Total ..	190	328	1,397	704	693	34	33		
Ward 2—E.B. 2 ..	99	198	807	385	422	..	..		
Ward 3—E.B. 3 ..	191	191	950	484	466	..	..		
Ward 4—E.B. 4 ..	122	145	634	303	331	..	..		
Ward 5—E.B. 5 ..	105	129	683	334	349	..	..		
Word 6—E.B. 6 ..	134	203	856	392	464	..	..		
Ward 7—E.B. 7 ..	115	179	897	477	420	28	..		

8. POLLACHI TALUK—*contd.*

Location code number and name of town	*Scheduled Tribes*		*Literate and educated persons*		*Total workers*		*A-I*		*A-II*	
	Males	*Females*	*Males*	*Females*	*Males*	*Females*	*Males*	*Females*	*Males*	*Females*
	(10)	(11)	(12)	(13)	(14)	(15)	(16)	(17)	(18)	(19)
76. POLLACHI (M)—*contd.*										
Locality 33—E.B. 72	..	..	215	164	133	43	7	3	..	..
Locality 34—E.B. 73	..	..	184	135	133	17	4	3	..	..
E.B. 74	..	..	223	176	166	17	1	..	..	..
Total ..	..	..	**407**	**311**	**299**	**34**	**5**	**3**	..	..
Locality 35—E.B. 75	..	..	192	93	177	18	3	..	1	..
E.B. 76	..	..	230	114	191	47	..	..	..	..
Total ..	..	..	**422**	**207**	**368**	**65**	**3**	..	**1**	..
Locality 36—E.B. 77	..	..	108	32	137	22	..	..	..	..
E.B. 78	..	..	143	38	162	11	3	..	1	..
E.B. 79	..	..	182	115	165	48	4	2	1	..
Total ..	..	..	**433**	**185**	**464**	**81**	**7**	**2**	**2**	..
Locality 37—E.B. 80-A	..	..	183	109	125	19	2	2	..	..
Locality 38—E.B. 80-B	..	..	111	70	73	12	..	..	..	..
Locality 39—E.B. 81	..	..	129	73	91	13	5	1	..	..
E.B. 82-A	..	..	99	59	68	9	4	2		..
Total ..	..	..	**228**	**132**	**159**	**22**	**9**	**3**	..	..
Locality 40—E.B. 82-B	..	..	129	81	93	23	2	..	1	..
Locality 41—E.B. 83	..	..	184	104	162	29	2	1	..	..

Locality 42—E.B. 84	183	90	244	82	..	..	..	..
E.B. 85	114	48	183	114	2	..	..	..
E.B. 86	146	57	214	107	1	..	..	..
Total	**443**	**195**	**641**	**303**	**3**	..	..	..
Locality 43—E.B. 87	234	102	199	53	47	3	1	..
Locality 44—E.B. 88	284	221	212	28	8	..	..	..
Locality 45—E.B. 89	133	46	146	33	23	6	4	..
E.B. 90	154	67	128	26	13	..	..	..
E.B. 91	155	78	131	54	37	14	9	1
E.B. 92	75	21	151	76	16	3	67	7
E.B. 93	132	32	188	74	21	3	8	1
Total	**649**	**244**	**744**	**263**	**110**	**26**	**88**	**9**
Town Total ..	**8**	**5**	**16,953**	**9,231**	**15,258**	**3,977**	**411**	**118**	**379**	**304**

110. ANAMALAI (P)—*contd.*

Ward 1—E.B. 1-A	152	50	210	127	21	2	120	108
E.B. 1-B	182	66	229	168	16	2	23	19
Total	**334**	**116**	**439**	**295**	**37**	**4**	**143**	**127**
Ward 2—E.B. 2	212	140	233	78	21	1	32	17
Ward 3—E.B. 3	344	216	266	81	75	8	104	67
Ward 4—E.B. 4	210	95	179	85	70	10	8	2
Ward 5—E.B. 5	244	159	208	46	42	7	22	1
Ward 6—E.B. 6	272	177	208	26	48	3	39	1
Ward 7—E.B. 7	**217**	**54**	**274**	**119**	**45**	**7**	**15**	**1**

8. POLLACHI TALUK—*contd.*

Location code number and name of town	*A-III*		*A-IV*		*A-V*		*A-VI*		*A-VII*	
	Males	*Females*	*Males*	*Females*	*Males*	*Females*	*Males*	*Females*	*Males*	*Females*
	(20)	(21)	(22)	(23)	(24)	(25)	(26)	(27)	(28)	(29)
76. POLLACHI (M)—*contd.*										
Locality 33—E.B. 72	..	..	17	..	14	9	17	4	29	4
Locality 34—E.B. 73	2	..	1	..	33	6	3	..	49	3
E.B. 74	1	..	4	..	32	3	..	1	60	4
Total ..	3	..	5	..	65	9	3	1	109	7
Locality 35—E.B. 75	..	..	11	..	53	9	2	..	36	5
E.B. 76	..	1	12	..	46	19	7	3	69	14
Total ..	..	1	23	..	99	28	9	3	105	19
Locality 36—E.B. 77	4	..	6	1	25	1	3	2	23	4
E.B. 78	1		6	..	37	1	3	..	49	4
E.B. 79	..	..	6	2	16	3	..	..	57	8
Total ..	5	..	18	3	78	5	6	2	129	16
Locality 37—E.B. 80-A	..	..	..	..	31	3	13	3	39	3
Locality 38—E.B. 80-B	..	..	2	..	15	2	4	2	29	3
Locality 39—E.B. 81	..	..	1		24	2	4	..	33	2
E.B. 82-A	..	..	10	..	9	..	2	..	28	3
Total ..	..	..	11	..	33	2	6	..	61	5
Locality 40—E.B. 82-B	..	..	..	..	26	3	4	1	32	9
Locality 41—E.B. 83	..	1	..	..	39	6	..	..	45	4

Locality 42—E.B. 84	..	..	..	..	..	7	3	41	13	...	2	50	6
E.B. 85	...	..	...	3	..	22	19	62	61	6	5	31	3
E.B. 86	..	...	...	...	..	11	6	47	34	8	..	48	5
Total			...	3	..	40	28	150	108	14	7	129	14
Locality 43—E.B. 87	..	..	...	...	..	..	...	40	2	6	..	32	6
Locality 44—E.B. 88	..	..	...	5	..	..	..	27	...	21	2	63	..
Locality 45—E.B. 89	..	..	..	..	..	4	..	35	5	3	..	40	10
E.B. 90	..	..	...	..	..	4	1	27	1	2	1	45	1
E.B. 91	..	..	...	2	..	9	1	10	1	2	1	25	3
E.B. 92	...	..	...	..	4	5	3	8	3	4	1	16	...
E.B. 93	..	..	..	3	..	5	3	29	6	20	..	29	11
Total			..	5	4	27	8	109	16	31	3	155	25
Town Total			...	129	19	546	243	2,912	698	651	185	3,875	530

110. ANAMALAI (P)—*contd.*

Ward 1—E.B. 1-A	..	..	..	3	..	14	6	15	2	5	2	10	4
E.B. 1-B	..	..	..	8	22	9	13	42	13	47	40	11	4
Total			..	11	22	23	19	57	15	52	42	21	8
Ward 2—E.B. 2	...	..	..	12	21	..	..	26	1	4	..	23	2
Ward 3—E.B. 3	..	..	..	..	..	1	..	15	..	3	..	33	3
Ward 4—E.B. 4	..	..	..	..	20	1	..	11	..	...	1	26	9
Ward 5—E.B. 5	..	..	..	..	20	1	..	35	..	1	..	40	4
Ward 6—E.B. 6	..	..	..	3	20	2	..	22	..	3	..	27	...
Ward 7—E.B. 7	..	..	..	7	7	33	2	20	1	8	...	16	3

8. POLLACHI TALUK—*contd.*

Location code number and name of town	*A-VIII*		*A-IX*		*B-X*		*Remarks*
	Males	*Females*	*Males*	*Females*	*Males*	*Females*	
	(30)	(31)	(32)	(33)	(34)	(35)	(36)
76. POLLACHI (M)—*concld.*							
Locality 33—E.B. 72	13	1	36	22	141	268	....
Locality 34—E.B. 73	7	..	34	5	114	227	....
E.B. 74	28	..	40	9	146	307	....
Total ..	**35**	..	**74**	**14**	**260**	**534**	....
Locality 35—E.B. 75	34	1	37	3	123	268	....
E.B. 76	30	..	27	10	157	303	....
Total ..	**64**	**1**	**64**	**13**	**280**	**571**	....
Locality 36—E.B. 77	19	4	57	10	90	154	....
E.B. 78	21	..	41	6	115	235	....
E.B. 79	24	..	57	33	113	215	....
Total ..	**64**	**4**	**155**	**49**	**318**	**604**	....
Locality 37—E.B. 80-A	20	..	20	8	107	222	....
Locality 38—E.B. 80-B	13	..	10	5	60	140	....
Locality 39—E.B. 81	10	..	14	8	87	151	....
E.B. 82-A	..	..	15	4	58	111	....
Total ..	**10**	..	**29**	**12**	**145**	**262**	....
Locality 40—E.B. 82-B	11	..	17	10	88	147	....
Locality 41—E.B. 83	34	..	42	17	118	232	....

Locality 42—E.B. 84	40	..	106	58	168	276	....
E.B. 85	12	1	45	25	114	198	....
E.B. 86	17	..	82	62	167	256	....
Total ..	69	1	232	145	449	730	....
Locality 43—E.B. 87	18	..	55	42	177	329	....
Locality 44—E.B. 88	19	..	69	26	188	350	....
Locality 45—E.B. 89	7	..	30	12	115	227	....
E.B. 90	5	..	32	22	113	217	....
E.B. 91	10	1	27	32	122	208	....
E.B. 92	1	..	34	55	86	159	....
E.B. 93	7	..	66	50	131	222	....
Total ..	30	1	189	171	567	1,033	....
Town Total ..	1,945	65	4,410	1,815	12,755	22,379	....

10. ANAMALAI(P)—*contd.*

Ward 1—E.B. 1-A	3	..	19	3	132	211	....
E.B. 1-B	6	..	67	55	133	187	....
Total ..	9	..	86	58	265	398	....
Ward 2—E.B. 2	7	..	108	36	152	344	....
Ward 3—E.B. 3	4	..	31	3	218	385	....
Ward 4—E.B. 4	6	..	57	43	124	246	....
Ward 5—E.B. 5	..	..	66	14	126	303	....
Ward 6—E.B. 6	4	..	60	2	184	438	....
Ward 7—E.B. 7	6	..	124	99	203	301	....

8. POLLACHI TALUK—*contd.*

Location code number and name of town	*Area in square miles*	*Occupied residential houses*		*Total number of persons enumerated*			*Scheduled castes*	
		Number of houses	*Number of households*	*Total*	*Males*	*Females*	*Males*	*Females*
(1)	(2)	(3)	(4)	(5)	(6)	(7)	(8)	(9)
ANAMALAI (P)—*contd.*								
Ward 8—E.B. 8A	..	80	87	459	214	245	139	172
E.B. 8B	..	102	192	845	413	432	71	61
Total ..		**182**	**279**	**1,304**	**627**	**677**	**210**	**233**
Ward 9—E.B. 9	..	138	184	758	386	372	190	154
Ward 10—E.B. 10	..	220	266	1,471	735	736	62	76
Ward 11—E.B. 11	..	186	285	1,315	647	668	34	33
Town Total ..	**6.40**	**1,682**	**2,387**	**11,072**	**5,474**	**5,598**	**558**	**529**
113 VETTAIKARANPUDUR (P)—P. L.D. Hos. Mcw. Mp. R.Pt. Tel. Pw. Ei. Ea. E. Cs. B.								
Ward 1— E.B. 1	..	87	235	1,068	542	526	436	426
Ward 2— E.B. 2	..	167	186	854	399	455	8	11
Ward 3— E.B. 3	..	76	153	713	380	333	..	..
E.B. 4	..	56	97	473	239	234	..	..
Total ..	..	**132**	**250**	**1,186**	**619**	**567**	..	..
Ward 4— E.B. 5	..	128	152	667	335	332	..	..
E.B. 6	..	45	86	456	238	218	..	..
Total ..	..	**173**	**238**	**1,123**	**573**	**550**	..	..
Ward 5— E.B. 7	..	86	127	562	302	260	..	..
E.B. 8	..	67	119	539	282	257	5	3
Total ..	..	**153**	**246**	**1,101**	**584**	**517**	**5**	**3**

Ward 6—	E.B. 9	..	..	..	..	88	143	701	356	345	1	..
	E.B. 10	..	..	..	..	63	109	461	247	214	..	..
			Total	..	..	151	252	1,162	603	559	1	..
Ward 7—	E.B. 11	..	..	..	..	79	95	431	214	217	1	..
Ward 8—	E.B. 12	..	..	..	..	182	200	841	389	452	..	..
	E.B. 13	..	..	..	..	125	189	871	434	437	282	296
			Total	..	..	307	389	1,712	823	889	282	296
Ward 9—	E.B. 14	..	..	..	..	84	146	593	315	278	43	38
	E.B. 15	..	..	..	..	112	147	620	304	316	..	..
			Total	..	..	196	293	1,213	619	594	43	38
Ward 10—	E.B. 16	..	..	..	..	123	136	634	319	315	67	73
	E.B. 17	..	..	..	..	126	126	502	259	243	168	148
			Total	..	..	249	262	1,136	578	558	235	221
Ward 11—	E.B. 18		..	..	..	250	318	1,177	604	573	43	46
	E.B. 19	..	..	..	..	177	177	732	393	339	149	122
			Total	..	..	427	495	1,909	997	912	192	168
Ward 12—	E.B. 20	..	..	..	..	98	264	1,051	540	511	..	..
	E.B. 21	..	..	..	..	143	143	569	292	277	34	23
			Total	..	..	241	407	1,620	832	788	34	23
			Town Total	..	4·00	2,362	3,348	14,515	7,383	7,132	1,237	1,186

139 Kottur (P)—P. M. H. L. D. Hos. Mp. R. Pt. Pw. Tk. Ei. Ea. Vh. Cs.

Ward 1	E.B. 1	..	..	..	..	126	174	798	342	456	86	93
Ward 1-A—	E.B. 1-A	..	..	..	..	299	299	1,811	958	853	13	95
	E.B. 1-B	..	..	..	..	275	275	404	201	203	31	37
	E.B. 1-C	..	..	..	..	288	292	1,114	652	462	9	9
	E.B. 1-D	..	..	..	..	157	161	1,095	578	517	..	..
	E.B. 1-E	..	..	..	..	217	217	1,029	596	433	17	11
	E.B. 1-F	..	..	..	..	413	413	1,094	553	541	94	73
	E.B. 1-G	..	..	..	..	269	362	1,082	653	429	115	96
			Total	..	..	1,918	2,019	7,629	4,191	3,438	279	321

Location code number and name of town	*Scheduled tribes*		*Literate and educated persons*		*Total workers*		*A-I*		*A-III*	
	Males	*Females*	*Males*	*Females*	*Males*	*Females*	*Males*	*Females*	*Males*	*Females*
	(10)	(11)	(12)	(13)	(14)	(15)	(16)	(17)	(18)	(19)
110 ANAMALAI (P)—*contd.*										
Ward 8—E.B. 8-A	..	..	29	16	135	105	2	..	8	—
E.B. 8-B	..	..	155	55	251	175	30	1	18	12
Total ..	..	..	**184**	**71**	**386**	**280**	**32**	**1**	**26**	**12**
Ward 9—E.B. 9	..	..	146	77	223	75	9	..	122	25
Ward 10—E.B. 10	..	..	355	33	350	55	101	..	16	..
Ward 11—E.B. 11	..	..	351	153	338	75	26	5	45	29
Town Total ..	—	..	**2,869**	**1,291**	**3,104**	**1,215**	**506**	**46**	**573**	**282**
113 VETTAIKARANPUDUR (P)—*contd.*										
Ward 1—E.B. 1	..	..	129	29	328	276	..	..	51	2
Ward 2—E.B. 2	..	..	212	87	255	118	57	3	37	16
Ward 3—E.B. 3	..	..	205	112	196	40	33	..	2	..
E.B. 4	..	..	138	56	132	79	15	..	1	..
Total ..	..	..	**343**	**168**	**328**	**119**	**48**	..	**3**	..
Ward 4—E.B. 5	..	..	181	93	194	70	41	1	17	..
E.B. 6	..	..	135	101	117	15	39	—	10	1
Total ..	..	..	**316**	**194**	**311**	**85**	**80**	**1**	**27**	**1**
Ward 5—E.B. 7	..	..	153	52	170	130	29	29	64	78
E.B. 8	..	—	106	37	158	93	41	4	26	10
Total ..	..	..	**259**	**89**	**328**	**223**	**70**	**33**	**90**	**88**

Ward 6—E.B. 9	..	..	241	143	197	73	65	8	55	50
E.B. 10	..	..	155	66	149	43	46	4	32	2
Total ..	..	..	396	209	346	116	111	12	87	52
Ward 7—E.B. 11	..	..	123	70	126	61	36	8	52	36
Ward 8—E.B. 12	..	..	193	73	256	138	57	6	89	110
E.B. 13	..	..	116	28	287	151	15	3	180	137
Total ..	..	..	309	101	543	289	72	9	269	247
Ward 9—E.B. 14	..	..	147	51	208	148	51	..	111	89
E.B. 15	..	..	85	20	197	160	29	21	21	13
Total ..	..	..	232	71	405	308	80	21	132	102
Ward 10—E.B. 16	..	..	122	52	214	162	36	31	31	10
E.B. 17	170	141	5	1	176	97	4	1	75	11
Total ..	170	141	127	53	390	259	40	32	106	21
Ward 11—E.B. 18	..	..	286	97	401	254	8	..	8	4
E.B. 19	141	135	35	..	250	196	21	9	161	137
Total ..	141	135	321	97	651	450	24	9	169	141
Ward 12—E.B. 20	..	..	86	9	386	249	11	12	153	..
E.B. 21	254	222	24	2	176	127	8	..	159	124
Total ..	254	222	110	11	562	376	14	12	312	124
Town Total ..	565	498	2,877	1,179	4,573	2,680	632	140	1,335	830

130 KOTTUR (P)—*contd.*

Ward 1—E.B.1	..	..	104	33	211	54	18	..	127	47
Ward 1-A—EB.1-A	..	..	226	79	646	350	..	..	..	..
E.B. 1-B	..	..	78	33	149	61	23	4	41	45
E.B. 1-C	..	..	485	221	421	10	1	..	..	..
E.B. 1-D	..	..	237	80	391	153	..	..	..	..
E.B. 1-E	8	2	324	69	443	112	..	..	..	..
E.B. 1-F	..	..	61	23	377	177	91	32	230	133
E.B. 1-G	173	152	99	13	475	68	..	..	158	..
Total ..	181	154	1,510	513	2,902	931	115	36	429	178

8. POLLACHI TALUK—*contd.*

Location code number and name of town	*A-III*		*A-IV*		*A-V*		*A-VI*		*A-VII*	
	Males	*Females*	*Males*	*Females*	*Males*	*Females*	*Males*	*Females*	*Males*	*Females*
	(20)	(21)	(22)	(23)	(24)	(25)	(26)	(27)	(28)	(29)
110 ANAMALAI (P)—*contd.*										
Ward 8—E.B. 8-A	1	..	3	..	7	2	2	..	..	..
E.B. 8-B	11	..	2	3	28	4	3	..	22	1
Total ..	12	..	5	3	35	6	5	..	22	1
Ward 9—E.B. 9	3	..	2	..	10	1	2	2	12	1
10—E.B. 10	2	..	15	2	51	..	7	..	49	2
11—E.B. 11	..	..	9	4	72	8	8	1	61	4
Town Total ..	50	110	92	30	354	32	93	46	330	36
113 VETTAKARANPUDUR—*contd.*										
Ward 1—E.B. 1	5	..	2	4	3	..	9	2	6	..
Ward 2—E.B. 2	1	..	26	..	5	..	29	4	18	13
Ward 3—E.B. 3	..	..	15	..	14	..	10	3	23	1
E.B. 4	..	..	5	..	12	..	..	..	12	3
Total ..	..	..	20	..	26	..	10	3	35	4
Ward 4—E.B. 5	24	7	4	3	23	1	..	..	14	1
E.B. 6	..	..	3	..	9	1	2	..	12	3
Total ..	24	7	7	3	32	2	2	..	26	4
Ward 5—E.B. 7	..	..	..	..	4	..	..	..	31	9
E.B. 8	..	..	15	14	5	..	..	..	14	8
Total ..	..	..	15	14	9	..	..	..	45	17

Ward 6—E.B. 9	..	..	..	..	..	4	..	5	..	2	..	20	..
E.B. 10	..	..	..	..	..	1	..	14	..	2	..	8	3
Total	..			..	..	5	..	19	..	4	..	28	3
Ward 7—E.B. 11	..	..	..	6	1	..	..	5	..	2	..	8	10
Ward 8—E.B. 12	..	..	..	3	..	15	..	8	3	..	..	22	7
E.B. 13	..	..	..	1	..	21	1	5	..	3	..	18	..
Total	..			4	..	36	1	13	3	3	..	40	7
Ward 9—E.B. 14	..	..	..	1	..	5	1	13	..	3	..	10	2
E.B. 15	..	..	..	4	..	3	..	16	..	4	3	5	6
Total	..			5	..	8	1	29	..	7	3	15	8
Ward 10—E.B. 16	..	..	..	1	..	..	1	3	..	6	..	10	5
E.B. 17	..	..	..	..	..	1	1	..	..	..	..	2	..
Total	..			1	..	1	2	3	..	6	..	12	5
Ward 11—E.B. 18	..	..	..	3	1	12	4	3	..	19	4	41	3
E.B. 19	..	..	..	31	9	..	..	1	..	2	1	4	2
Total	..			34	10	12	4	9	..	21	5	45	5
Ward 12—E.B. 20	..	..	..	1	..	..	..	1	..	21	12	7	..
E.B. 21	..	..	..	6	..	..	..	1	..	..	..	2	3
Total	..			7	..	..	..	2	..	21	12	9	3
Town Total	..			87	18	132	29	160	5	114	29	287	79

130 KOTTUR (P)—*contd.*

Ward 1—E.B.1	..	..	..	3	..	5	1	7	..	1	..	15	3
Ward 1-A—E.B. 1-A	..	..	..	3	..	..	..	19	..	112	5	21	..
E.B. 1-B	..	..	..	..	..	..	..	19	..	56	10	4	..
E.B. 1-C	..	..	..	..	..	..	..	12	..	331	4	40	2
E.B. 1-D	..	..	..	..	..	1	1	6	..	84	16	20	24
E.B. 1-E	..	..	..	5	..	..	11	8	1	267	4	3	..
E.B. 1-F	..	..	..	..	..	11	2	1	..	..	..	31	4
E.B. 1-G	..	..	..	33	10	..	..	7	..	159	22	21	12
Total	..			41	10	12	14	72	1	1,009	61	140	42

8. POLLACHI TALUK—*contd.*

Location code number and name of town	*A-VIII*		*A-IX*		*B X*		*Name of panchayat in which it is now included with date of inclution with other componants if any*
	Males	*Females*	*Males*	*Females*	*Males*	*Females*	
	(30)	(31)	(32)	(33)	(34)	(35)	(36)
ANAMALAI (P)—*concld.*							
Ward 8—E.B. 8-A	2	..	110	103	79	140	....
E.B. 8-B	6	..	131	154	162	257	....
Total ..	8	..	241	257	241	397	....
Ward 9—E.B. 9	..	..	62	46	168	297	....
10—E.B. 10	6		103	51	385	681	....
11—E.B. 11	16	..	101	24	309	593	....
Town Total ..	66	..	1,040	633	2,370	4,383	....
113 VETTAKARANPUDUR (P)—*concld.*							
Ward 1—E.B. 1	..	..	252	268	214	250	....
Ward 2—E.B. 2	5	..	77	82	144	337	....
Ward 3—E.B. 3	10	..	89	36	184	293	....
E.B. 4	2	..	85	76	107	155	....
Total ..	12	..	174	112	291	448	....
Ward 4—E.B. 5	6	..	65	57	141	262	....
E.B. 6	2	..	40	10	121	203	....
Total ..	8	..	105	67	262	465	....
Ward 5—E.B. 7	10	..	32	14	132	130	....
E.B. 8	1	..	56	57	124	164	....
Total ..	11	..	88	71	256	294	....

Ward 6—E.B. 9	8	..	38	15	159	272	..
E.B. 10	..	..	46	34	98	171	....
Total ..	8	..	84	49	257	443	....
Ward 7—E.B. 11	7	..	10	6	88	156	....
Ward 8—E.B. 12	15	..	47	12	133	314	....
E.B. 13	7	..	37	10	147	286	....
Total ..	22	..	84	22	280	600	....
Ward 9—E.B. 14	..	..	14	56	107	130	....
E.B. 15	..	2	115	115	107	156	....
Total ..	..	2	129	171	214	286	....
Ward 10—E.B. 16	2	..	120	115	105	153	....
E.B. 17	..	..	94	84	83	146	....
Total ..	2	..	214	199	188	299	....
Ward 11—E.B. 18	..	4	307	234	203	319	....
E.B. 19	2	..	28	38	142	143	....
Total ..	2	4	335	272	346	462	....
Ward 12—E.B. 20	..	..	192	225	154	262	....
E.B. 31	5	..	..	..	116	150	....
Total ..	5	..	192	225	270	412	....
Town Total ..	82	6	1,744	1,544	2,810	4,452	....

130 KOTTUR (P)—*contd.*

Ward 1A—E.B. 1	3	..	32	3	131	402	....
Ward 1—E.B. 1-A	..	..	491	345	312	503	....
E.B. 1-B	..	..	6	2	52	142	....
E.B. 1-C	2	..	35	4	231	452	....
E.B. 1-D . ..	..	..	280	112	187	364	....
E.B. 1-E	9	1	151	95	153	321	....
E.B. 1-F	..	..	13	6	176	364	....
E.B. 1-G	2	..	95	24	178	361	.. ..
Total ..	13	1	1,071	588	1,289	2,507	.. ..

8. POLLACHI TALUK—*contd.*

Location code number and name of town	*Area in square miles*	*Occupied residential houses*		*Total number of persons enumerated*			*Scheduled castes*	
		Number of houses	*Number of households*	*Total*	*Males*	*Females*	*Males*	*Females*
(1)	(2)	(3)	(4)	(5)	(6)	(7)	(8)	(9)
130—KOTTUR (P)—*contd.*								
Ward 2— E.B. 2-A		59	90	680	338	342	..	..
E.B. 2-B		44	83	566	272	294	49	57
E.B. 2-C		209	264	990	490	500	338	372
Total		312	437	2,236	1,100	1,136	387	429
Ward 3— E.B. 3		202	268	1,107	537	570	8	10
Ward 4— E.B. 4		168	239	1,089	553	536	..	..
Ward 5— E.B. 5		80	131	652	328	324	..	..
Ward 6— E.B. 6		102	139	553	280	273	..	..
Ward 7— E.B. 7		112	139	583	294	289	..	..
Ward 8— E.B. 8		187	230	961	450	511	12	13
Ward 9— E.B. 9		208	231	1,143	565	578	32	21
Ward 10— E.B. 10		155	231	1,073	513	560	44	42
Ward 11— B.E. 11		118	156	1,048	511	537	87	95
Ward 12— E.B. 12		207	233	990	508	482	45	48
Town Total ..	16·80	3,895	4,627	19,862	10,172	9,690	980	1,072
131. VALPARAI (P)–P. M. T. L. D. Hos. Mew. Mp. R. Pt. Tel. S. Pw. Tk. Ei. Ea. E, Vh. Cs,								
Ward 1— E.B. 1		56	58	221	128	93	30	27
E.B. 2		93	102	413	213	205	152	143
E.B. 3		130	145	520	273	247	142	130
E.B. 4		79	82	278	117	161	91	90
E.B. 5		189	189	638	319	319	253	222
E.B. 6		80	83	327	156	171	89	94
Total		627	659	2,402	1,206	1,196	757	706
Ward 2— E.B. 7		288	301	1,164	605	559	242	239
E.B. 8		222	325	1,355	667	688	502	520
..		510	626	2,519	1,272	1,247	744	759

Ward 3—E.B. 9	155	178	216	89	127	29	31
Ward 4—E.B. 10	15	18	60	29	31	3	5
Ward 5—E.B. 11	145	145	606	335	271	146	124
Ward 6—E.B. 33	21	25	115	61	54	6	6
E.B. 36	30	49	154	80	74	16	15
E.B. 37	30	45	171	81	90	4	3
E.B. 38	31	40	161	91	70	5	6
E.B. 113	15	18	50	27	23	8	7
Total	**127**	**177**	**651**	**340**	**311**	**39**	**37**
Ward 7—E.B. 12	193	238	825	468	357	211	227
E.B. 13	101	137	559	308	251	193	163
Total	**294**	**375**	**1,384**	**776**	**608**	**404**	**390**
Ward 8—E.B. 14	179	228	808	457	351	221	238
E.B. 15	236	239	885	458	427	233	220
Total	**415**	**467**	**1,693**	**915**	**778**	**454**	**458**
Ward 9—E.B. 16	179	182	742	398	344	240	228
E.B. 17	105	105	421	192	229	192	188
E.B. 18	169	193	787	390	397	229	215
Total	**453**	**480**	**1,950**	**980**	**970**	**661**	**631**
Ward 10—E.B. 19	229	239	839	442	397	32	24
E.B. 20	227	325	1,256	614	642	170	158
E.B. 21	110	116	512	336	176	157	144
Total	**566**	**680**	**2,607**	**1,392**	**1,215**	**359**	**326**
Ward 11—E.B. 22	190	212	810	389	421	..	..
Ward 12—E.B. 23	57	57	198	105	93	52	41
Ward 13—E B. 24	160	160	675	330	345	153	133
E.B. 25	189	189	861	433	428	276	272
E.B. 26	64	64	321	171	150	74	70
Total	**413**	**413**	**1,857**	**934**	**923**	**503**	**475**

8. POLLACHI TALUK—*contd.*

Location code number and name of town	Scheduled tribes		Literate and educated persons		Total workers		A-I		A-II	
	Males	Females	Males	Females	Males	Females	Males	Females	Males	Females
	(10)	(11)	(12)	(13)	(14)	(15)	(16)	(17)	(18)	(19)
130 KOTTUR (P)—*contd.*										
Ward 2—E.B. 2-A	..	..	123	38	220	137	38	4	24	3
E.B. 2-B	..	..	109	35	170	120	39	15	17	..
E.B. 2-C	..	..	106	26	314	243	11	..	222	227
Total ..	..	..	338	99	704	500	88	19	263	230
Ward 3—E.B. 3	..	..	280	129	333	290	108	68	31	27
Ward 4—E.B. 4	..	..	276	161	311	28	56	..	4	..
Ward 5—E.B. 5	..	..	189	113	198	123	87	36	24	12
Ward 6—E.B. 6	..	..	133	58	179	44	82	7	18	..
Ward 7—E.B. 7	..	..	205	90	183	43	90	2	20	4
Ward 8—E.B. 8	..	..	284	160	265	94	41	4	38	35
Ward 9—E.B. 9	..	..	303	144	320	64	22	..	34	5
Ward 10—E.B. 10	..	..	338	178	281	107	45	8	11	10
Ward 11—E.B. 11	..	..	301	115	290	57	38	..	35	15
Ward 12—E.B. 12	..	..	236	46	290	99	51	5	11	..
Town Total (P) ..	181	154	4,497	1,844	6,467	2,434	841	185	1,045	563
131 VALPARAI (P)—*contd.*										
Ward 1—E.B. 1	..	..	61	13	83	36	..	..	..	..
E.B. 2	..	..	107	16	125	122	..	..	..	..
E.B. 3	..	..	173	56	187	114	..	..	..	..
E.B. 4	..	..	31	16	52	98	4	11	..	..
E.B. 5	..	..	187	55	178	166	..	..	..	..
E.B. 6	..	..	77	26	95	79	..	..	..	..
Total ..	..	..	636	182	720	615	4	11	..	..
Ward 2—E.B. 7	..	..	277	96	334	286	..	..	..	..
E.B. 8	..	..	332	113	359	387	..	..	..	..
Total ..	..	..	609	209	693	673	..	..	..	..

Ward 3—E.B. 9	2	2	29	49	17	9		..	..	..
Ward 4—E.B. 10	5	6	12	9	23	13		..	..	..
Ward 5—E.B. 11	..	..	195	64	173	133		..	..	..
Ward 6—E.B. 33	..	..	26	47	32	27		..	..	..
E.B. 36	..	..	41	13	56	43	..	..	..	..
E.B. 37	..	..	20	1	44	44	..	..	..	..
E.B. 38	..	..	56	15	49	35	..	..	..	..
E.B. 113	..	..	6	2	19	13	..	..	..	..
Total ..	..	..	149	78	200	162	..	..	..	..
Ward 7—E.B. 12	..	..	195	57	285	239	..	..	..	..
E.B. 13	..	..	117	28	157	135	..	..	..	..
Total ..	..	..	312	85	442	374	..	..	..	..
Ward 8—E.B. 14	..	..	135	32	208	146	..	..	..	..
E.B. 15	..	..	176	37	315	230	..	..	..	..
Total ..	..	..	311	69	583	375	..	..	..	..
Ward 9—E.B. 16	..	..	193	53	202	120	..	..	..	..
E.B. 17	..	..	91	21	123	121	..	..	..	..
E.B. 18	..	..	203	80	243	166	..	..	..	..
Total ..	..	..	487	154	568	407	..	..	..	..
Ward 10—E.B. 19	..	..	188	46	244	208	..	..	..	..
E.B. 20..	..	..	386	164	384	315	..	..	..	..
E.B. 21	..	..	49	16	161	112	..	..	..	..
Total ..	..	..	623	226	789	635	..	..	..	..
Ward 11—E.B. 22	..	..	118	27	224	184	..	..	..	..
Ward 12—E.B. 23	..	..	56	32	49	34	..	..	..	..
Ward 13—E.B. 24	..	..	183	89	204	150	..	..	..	..
E.B. 25	..	..	210	68	227	198	..	..	..	..
E.B. 26	..	..	82	15	100	52	..	..	..	..
Total ..	..	..	475	172	531	400	..	..	..	..

8. POLLACHI TALUK—*contd.*

Location code number and name of town	*A-III*		*A-IV*		*A-V*		*A-VI*		*A-VII*	
	Males	*Females*	*Males*	*Females*	*Males*	*Females*	*Males*	*Females*	*Males*	*Females*
	(20)	(21)	(22)	(23)	(24)	(25)	(26)	(27)	(28)	(29)
130. KOTTUR (P)—*contd.*										
Ward 2—E.B.-2-A	13	21	..	2	2	..	14	..	28	8
E.B. 2-B	9	22	3	2	5	..	6	1	19	10
E.B. 2-C	30	4	9	..	11	1	..	..	6	7
Total ..	52	47	12	4	18	1	20	1	53	25
Ward 3—E.B. 3	5	20	13	..	4	3	21	..	28	8
Ward 4—E.B. 4	..	..	1	..	54	..	10	..	60	3
Ward 5—E.B. 5	1	20		..	10	..	..	.	9	5
Ward 6—E.B. 6	1	20	6	..	9	..	2	..	20	5
7—E.B. 7	3	20	1	..	8	1	1	..	21	1
8—E.B. 8	5	..	6	12	26	1	13	..	48	9
9—E.B. 9	..	..	7	1	23	7	66	5	62	8
10—E.B. 10	5	15	12	7	26	..	6	..	79	19
11—E.B. 11	11	..	8	4	39	..	12	..	53	5
12—E.B. 12	5	18	4	..	8	..	15	..	31	4
Town Total ..	132	170	91	43	304	14	1,176	67	619	137
131 VALPARAI (P)—*contd.*										
Ward 1—E.B. 1	74	36	..	..	..	..	2	..	..	..
E.B. 2	124	120	..	..	..	..	..	..	..	..
E.B. 3	134	112	6	..	3	..	14	..	8	..
E.B. 4	42	85	..	..	..	..	5	2	..	..
E.B. 5	124	147	..	..	11	..	19	15	5	..
E.B. 6	88	78	..	..	1	..	..	..	..	..
Total ..	586	578	6	..	15	..	40	17	13	..
Ward 2—E.B. 7	287	281	..	..	17	..	7	1	..	..
E.B. 8	325	384	..	..	7	1	8	..	1	..
Total ..	612	665	..	..	24	1	15	1	1	..

Ward 3—E.B.	5	2	..	..	2	..	..	..	..	..
Ward 4—E.B. 10	4	3	..	..	..	..	2	3	..	..
Ward 5—E.B. 11	142	130	1	..	2	..	5	..	9	1
Ward 6—E.B. 33	28	27	..	..	1	..	..	..	3	..
E.B. 36	56	43	..	..	..	..	..	..	..	..
E.B. 37	43	44	..	..	..	..	..	..	1	..
E.B. 38	40	35	..	..	2	..	1	..	5	..
E.B. 113	19	13	..	..	..	..	..	..	..	..
Total	186	162	..	..	3	..	1	..	9	..
Ward 7—E.B. 12	246	231	..	..	16	2	2	2	..	..
E.B. 13	149	134	..	..	5	..	..	..	1	..
Total	395	365	..	..	21	2	2	2	1	..
Ward 8—E.B. 14	228	131	1	..	6	..	7	..	6	..
E.B. 15	184	198	1	..	87	26	7	1	7	..
Total	412	329	2	..	93	26	14	1	13	..
Ward 9—E.B. 16	122	114	1	..	10	..	8	1	23	..
E.B. 17	118	120	..	..	..	..	1	..	..	..
E.B. 18	134	125	..	..	24	..	2	..	9	..
Total	374	359	1	..	34	..	11	1	32	..
Ward 10—E.B. 19	226	205	..	..	7	..	..	..	3	..
E.B. 20	317	305	..	..	7	..	50	8	2	..
E.B. 21	141	106	..	..	..	..	17	4	..	..
Total	684	616	..	..	14	..	67	12	5	..
Ward 11—E.B. 22	198	180	5	1	3	..	4	..	6	..
Ward 12—E.B. 23	42	34	..	..	..	..	..	..	1	..
Ward 13—E.B. 24	156	147	..	..	24	..	1	..	3	..
E.B. 25	214	197	..	..	5	..	5	..	2	..
E.B. 26	56	48	..	..	4	..	15	..	2	..
Total	426	392	..	..	38	..	21	..	8	..

8. POLLACHI TALUK—*contd.*

Location code number and name of town	*A-VIII*		*A-IX*		*B-X*		*Name of panchayat in which it is now included with date of inclusions with other components, if any*
	Males	*Females*	*Males*	*Females*	*Males*	*Females*	
	(30)	(31)	(32)	(33)	(34)	(35)	(36)
130. KOTTUR (P)—*contd.*							
Ward 2—E.B. 2-A	6	..	95	99	118	205	....
E.B. 2-B	7	..	65	70	102	174	....
E.B. 2-C	7	..	18	4	176	257	....
Total ..	20	..	178	173	396	636	....
Ward 3—E.B. 3	16	..	107	164	204	280	....
Ward 4—E.B. 4	4	..	122	25	242	508	....
Ward 5—E.B. 5	2	3	61	47	130	201	....
Ward 6—E.B. 6	1	..	40	12	101	229	....
7—E.B. 7	..	4	39	11	111	246	....
8—E.B. 8	4	..	84	33	185	417	....
9—E.B. 9	11	..	95	38	245	514	....
10—E.B. 10	22	..	75	48	232	453	....
11—E.B. 11	10	..	84	33	221	480	....
12—E.B. 12	5	1	160	71	218	383	....
Town Total ..	111	9	2,148	1,246	3,705	7,256	....
131. VALPARAI (P)—*contd.*							
Ward 1—E.B. 1	..	..	7	..	45	57	....
E.B. 2	..	..	1	2	88	83	....
E.B. 3	..	..	22	2	86	133	....
E.B. 4	..	..	1	..	65	63	....
E.B. 5	..	..	19	4	141	153	....
E.B. 6	..	..	6	1	61	92	....
Total ..	..	..	56	9	486	581	....
Ward 2—E.B. 7	..	..	23	4	271	273	....
E.B. 8	..	..	18	2	308	301	....
Total ..	..	..	41	6	579	574	....

Ward 3—E.B. 9	6	4	4	3	72	118	.. .
Ward 4—E.B. 10	1	..	16	7	6	18	.. .
Ward 5—E.B. 11	..	..	14	2	162	138	.. .
Ward 6—E.B. 33	..	..	..	..	29	27	....
E.B. 36	..	..	..	..	24	31	....
E.B. 37	..	..	..	..	37	46	.. .
E.B. 38	..	..	1	..	42	35	....
E.B. 113	..	..	..	..	8	10	.. .
Total ..	..	..	1	..	140	149	....
Ward 7—E.B. 12	1	..	20	4	183	118	....
E.B. 13		..	2	1	151	116	....
Total ..	1	..	22	5	334	234	
Ward 8—E.B. 14	.	..	20	14	189	206	....
E.B. 15	1	..	28	5	143	197	....
Total ..	1	..	48	19	332	403	
Ward 9—E.B. 16	.	..	38	5	196	224	....
E.B. 17	.	..	4	1	69	108	....
E.B. 18	.	..	74	41	147	231	....
Total ..	.	..	116	47	412	563	
Ward 10—E.B. 19	.	..	8	3	198	189	....
E.B. 20	.	..	8	2	230	327	....
E.B. 21	.	..	3	2	175	64	....
Total ..	.	..	19	7	603	580	
Ward 22—E.B. 22	.	..	8	3	165	237	....
Ward 12—E.B. 23	.	..	6	..	56	59	....
Ward 13—E.B. 24	2	..	18	3	126	195	....
E.B. 25	.	..	1	1	206	230	....
E.B. 26	.	..	22	4	71	98	....
Total	2	..	41	8	403	533	....

8. POLLACHI TALUK—*contd.*

Location code number and name of town	Area in square miles	Occupied residential houses		Total number of persons enumerated			Scheduled castes	
		Number of houses	Number of households	Total	Males	Females	Males	Females
(1)	(2)	(3)	(4)	(5)	(6)	(7)	(8)	(9)
131. VALPARAI (P)—*contd.*								
Ward 14—E.B. 27		94	94	460	220	240	150	117
E.B. 28		97	97	501	225	276	77	83
E.B. 29		65	65	279	147	132	141	129
E.B. 30		116	123	508	260	248	229	221
E.B. 31		148	161	693	378	315	278	307
Total		**520**	**540**	**12,441**	**1,230**	**1,211**	**875**	**857**
Ward 15—E.B. 32		151	159	632	306	326	134	108
Ward 16—E.B. 34		260	289	1,159	647	512	335	208
E.B. 35		38	47	206	109	97	28	29
Total		**298**	**336**	**1,365**	**756**	**609**	**363**	**237**
Ward 17—E.B. 39		167	211	981	489	492	254	189
E.B. 40		139	172	771	361	410	209	190
Total		**306**	**383**	**1,752**	**850**	**902**	**463**	**379**
Ward 18—E.B. 41		264	265	1,212	615	597	318	322
Ward 19—E.B. 42		134	137	548	312	236	71	62
E.B. 43		118	120	431	316	115	41	29
Total		**252**	**257**	**979**	**628**	**351**	**112**	**91**
Ward 20—E.B. 44		297	297	1,268	625	643	300	295
E.B. 45		240	240	902	440	462	128	132
Total		**537**	**537**	**2,170**	**1,065**	**1,105**	**428**	**427**
Ward 21—E.B. 46		266	350	1,497	757	740	577	586
E.B. 47		112	129	634	362	272	147	153
Total		**378**	**479**	**2,131**	**1,119**	**1,012**	**724**	**739**
Ward 22—E.B. 48		127	190	784	458	326	79	44
Ward 23—E.B. 49		102	150	729	369	360	47	66

E.B. 50	166	166	761	379	382	47	48
E.B. 51	239	251	1,028	548	480	140	120
Total	**507**	**567**	**2,518**	**1,296**	**1,222**	**234**	**234**
Ward 24—E.B. 52	126	138	582	320	262	116	103
E.B. 53	109	116	491	240	251	93	95
E.B. 54	73	114	428	219	209	89	83
E.B. 55	95	108	447	236	211	99	86
Total	**403**	**476**	**1,948**	**1,015**	**933**	**397**	**367**
Ward 25—E.B. 56	232	232	1,049	520	529	261	272
E.B. 57	89	89	442	222	220	104	100
E.B. 58	91	91	412	213	199	73	64
Total	**412**	**412**	**1,903**	**955**	**948**	**438**	**436**
Ward 26—E.B. 59	205	258	1,036	595	441	301	204
E.B. 60	146	146	630	324	306	118	105
E.B. 61	90	130	520	279	241	134	100
Total	**441**	**534**	**2,186**	**1,198**	**988**	**553**	**409**
Ward 27—E.B. 62	173	175	1,180	577	603	241	246
E.B. 63	170	170	972	515	457	358	334
Total	**343**	**345**	**2,152**	**1,092**	**1,060**	**599**	**580**
Ward 28—E.B. 64	326	326	1,005	533	472	235	218
Ward 29—E.B. 65	88	94	362	203	159	125	106
E.B. 66	100	122	532	263	269	152	153
E.B. 67	141	198	789	372	417	180	194
E.B. 68	127	151	688	377	311	271	238
E.B. 69	128	175	640	340	300	137	121
Total	**584**	**740**	**3,011**	**1,555**	**1,456**	**865**	**812**
Ward 30—E.B. 70	173	217	1,038	509	529	352	403
E.B. 71	171	204	983	522	461	..	..
Total	**344**	**421**	**2,021**	**1,031**	**990**	**352**	**403**
Ward 31—E.B. 72	146	187	965	509	456	358	324
E.B. 73	170	184	909	455	454	135	125
E.B. 74	101	128	561	302	259	159	126
E.B. 75	35	36	190	95	95	51	47
Total	**452**	**535**	**2,625**	**1,361**	**1,264**	**703**	**622**

8. POLLACHI TALUK—*contd.*

Location code number and name of town	Scheduled tribes		Literate and educated persons		Total workers		A-I		A-II	
	Males	Females	Males	Females	Males	Females	Males	Females	Males	Females
	(10)	(11)	(12)	(13)	(14)	(15)	(16)	(17)	(18)	(19)
131. VALPARAI (P)—*contd.*										
Ward 14—E.B. 27	..	..	128	48	112	75		..	..	..
E.B. 28	..	..	128	65	113	108	..	..	..	..
E.B. 29	..	..	35	8	78	55	..	..	..	..
E.B. 30	..	..	59	12	153	131	..	..	..	..
E.B. 31	..	..	135	23	196	169	..	..	..	..
Total	..	..	**485**	**156**	**652**	**538**	..	..	..	..
Ward 15—E.B. 32	..	..	122	52	204	135	..	..	..	..
Ward 16—E.B. 34	..	..	356	145	377	224	..	..	..	..
E.B. 35	..	..	64	24	52	33	..	..	..	..
Total	..	..	**420**	**169**	**429**	**257**	..	..	..	..
Ward 17—E.B. 39	..	..	186	47	258	207	..	..	..	..
E.B. 40	..	..	148	27	217	175	..	..	..	..
Total	..	..	**334**	**74**	**475**	**382**	..	..	..	..
Ward 18—E.B. 41	..	..	159	46	429	307	..	..	..	..
Ward 19—E.B. 42	..	..	162	106	165	76	..	..	..	
E.B. 43	..	..	269	64	237	17	..	..	..	..
Total	..	..	**431**	**170**	**402**	**93**	..	..	..	..
Ward 20—E.B. 44	..	..	322	119	362	321	..	..	..	..
E.B. 45	..	..	108	19	255	259	..	..	..	..
Total	..	..	**430**	**138**	**617**	**580**	..	..	..	..
Ward 21—E.B. 46	..	..	285	147	425	380	..	..	..	..
E.B. 47	..	..	190	26	227	96	..	..	..	..
Total	..	..	**475**	**173**	**652**	**476**	..	..	..	..
Ward 22—E.B. 48	..	..	169	62	273	162	..	..	..	..
Ward 23—E.B. 49	..	..	169	219	198	164	..	..	..	..

	E.B. 50	..	..	..	..	..	..	226	119	180	186	..	..	..
	E.B. 51	..	..	..	..	..	..	303	84	301	226	..	..	..
				Total	..	..	..	698	412	679	576	..	..	..
Ward 24—	E.B. 52	..	..	..	..	..	..	140	43	172	141	..	..	..
	E.B. 53	..	..	..	..	..	..	90	27	134	131	..	..	..
	E.B. 54	..	..	..	..	12	8	98	39	125	89	..	..	..
	E.B. 55	..	..	..	..	4	3	83	37	116	82	..	..	..
				Total	..	16	11	411	146	547	443	..	..	..
Ward 25—	E.B. 56	..	..	..	..	..	..	189	82	204	229	..	..	..
	E.B. 57	..	..	..	..	..	..	120	87	115	100	..	..	..
	E.B. 58	..	..	..	..	..	..	117	62	88	73	..	..	..
				Total	..	..	..	426	231	407	402	..	..	..
Ward 26—	E.B. 59	..	..	..	..	..	..	311	83	392	248	..	..	..
	E.B. 60	..	..	..	..	3	3	166	58	184	159	..	..	..
	E.B. 61	..	..	..	..	..	..	110	27	148	134	..	..	..
				Total	..	3	3	587	168	724	541	..	..	..
Ward 27—	E.B. 62	..	..	..	..	..	..	264	104	277	264	..	..	..
	E.B. 63	..	..	..	..	..	..	261	58	288	225	..	..	..
				Total	..	..	..	525	162	565	489	..	..	..
Ward 28—	E.B. 64	..	..	..	..	..	..	273	128	283	233	..	..	..
Ward 29—	E.B. 65	..	..	..	..	..	..	70	24	123	95	..	..	..
	E.B. 66	..	..	..	..	..	..	77	9	144	145	..	..	..
	E.B. 67	..	..	..	..	..	..	130	45	229	231	..	..	..
	E.B. 68	..	..	..	..	..	..	173	49	220	137	..	..	..
	E.B. 69	..	..	..	..	..	..	123	28	215	151	..	..	..
				Total	..	..	..	573	155	931	759	..	..	..
Ward 30—	E.B. 70	..	..	..	..	..	..	184	44	304	266	..	..	..
	E.B. 71	..	..	..	..	..	..	193	50	281	258	..	..	..
				Total	..	..	..	377	94	585	524	..	..	..
Ward 31 —	E.B. 72	..	..	..	..	..	..	169	41	266	231	..	..	..
	E.B. 73	..	..	..	..	..	..	209	83	264	174	..	..	..
	E.B. 74	..	..	..	..	..	..	121	18	184	139	..	..	..
	E.B. 75	..	..	..	..	..	..	39	13	51	45	..	..	..
				Total	..	..	..	538	155	765	589	..	..	..

8. POLLACHI TALUK—*contd.*

Location code number and name of town	*A-III*		*A-IV*		*A-V*		*A-VI*		*A-VII*	
	Males	*Females*	*Males*	*Females*	*Males*	*Females*	*Males*	*Females*	*Males*	*Females*
	(20)	(21)	(22)	(23)	(24)	(25)	(26)	(27)	(28)	(29)
131. VALPARAI (P)—*contd.*										
Ward 14—E.B. 27	65	54	..	..	1	1	23	19	1	..
E.B. 28	104	107	..	..	1	..	..	..	1	..
E.B. 29	68	55	2	..	1	..	..	..	1	..
E.B. 30	150	131	..	..	1	..	..	..	..	..
E.B. 31	181	151	..	..	3	..	2	16	6	..
Total ..	568	498	2	..	7	1	25	35	9	..
Ward 15—E.B. 32	187	130	..	..	2	..	1	..	4	1
Ward 16—E.B. 34	250	215	..	..	23	2	..	..	24	1
E.B. 35	50	32	..	..	..	..	..	..	..	..
Total ..	300	247	..	..	23	2	..	..	24	2
Ward 17—E.B. 39	215	193	..	..	6	..	24	6	2	..
E.B. 40	157	172	..	..	2	..	41	2	7	..
Total ..	372	365	..	..	8	..	65	8	9	..
Ward 18—E.B. 41	297	267	2	..	49	12	37	20	11	..
Ward 19—E.B. 42	97	41	..	..	3	..	21	15	1	..
E.B. 43	20	13	3	..	31	..	9	..	92	..
Total ..	117	54	3	..	34	..	30	15	93	..
Ward 20—E.B. 44	301	304	5	..	12	..	10	..	6	..
E.B. 45	253	258	..	..	1	..	..	..	..	..
Total ..	554	562	5	..	13	..	10	..	6	..
Ward 21—E.B. 46	325	327	3	2	4	..	67	35	3	..
E.B. 47	95	92	..	..	11	..	50	3	27	..
Total ..	420	419	3	2	15	..	117	38	30	..
Ward 22—E.B. 48	207	159	..	..	4	..	10	3	3	.
Ward 23—E.B. 49	91	135	..	..	5	..	57	..	1	..

E.B. 50	117	141	..	..	..	..	..	..	..	..	..
E.B. 51	188	182	3	.	3	.	1	..	3	..	..
Total ..	396	458	3	..	8	..	58	..	4	..	..
Ward 24—E.B. 52	156	137	..	..	10		..	..	..	..	..
E.B. 53	87	93	..	..	1	..	37	34	..	1	..
E.B. 54	89	72	..	..	..	..	..	..	..	..	..
E.B. 55	96	82		..	16	.	2	..	..	..	..
Total ..	428	384	..	..	27	..	39	34	..	1	..
Ward 25—E.B. 56	196	226	..	..	3	..	..	..	..	..	..
E.B. 57	109	94	..	..	..	..	..	..	..	..	..
E.B. 58	56	71	..	..	18	..	4	..	..	..	..
Total ..	361	391	..	..	21	..	4	..	..	..	..
Ward 26—E.B. 59	201	225	..	..	27	..	113	12	24	..	..
E.B. 60	146	141	..	..	12	..	8	6	2	..	..
E.B. 61	134	133	4	..	..	..	2	..	3	..	..
Total ..	481	499	4	..	39	..	123	18	29	..	..
Ward 27—E.B. 62	246	252	..	..	9	..	5	3	2	..	..
E.B. 63	223	208	..	..	10	..	36	15	7	..	..
Total ..	469	460	..	..	19	..	41	18	9	..	..
Ward 28—E.B. 64	259	224	..	..	1	..	..	..	3	..	..
Ward 29—E.B. 65	104	92	..	..	..	..	8	1	4	..	..
E.B. 66	134	145	..	..	4	..	3	..	1	..	..
E.B. 67	206	220	..	..	7	..	14	3	..	..	..
E.B. 68	140	134	11	..	8	..	2	..	19	..	..
E.B. 69	184	145	3	..	3	..	8	1	1	..	..
Total ..	768	736	14	..	22	..	35	5	25	..	..
Ward 30—E.B. 70	276	265	1	..	2	..	20	..	..	..	..
E.B. 71	266	254	..	..	1	..	..	..	..	..	..
Total ..	542	519	1	..	3	..	20	..	..	..	..
Ward 31—E.B. 72	222	215	..	..	..	..	1	..	5	..	..
E.B. 73	174	156	..	..	23	1	21	..	8	..	..
E.B. 74	154	120	..	..	1	..	1	..	2	..	..
E.B. 75	49	44	..	1	1	..	..	..	..	..	..
Total ..	599	535	..	1	25	1	23	..	15	..	..

8. POLLACHI TALUK—*contd.*

Location code number and name of town	*A-VIII*		*A-IX*		*B-X*		*Name of panchayat in which it is now included with date of inclusion with other componants if any*
	Males	*Females*	*Males*	*Females*	*Males*	*Females*	
	(30)	(31)	(32)	(33)	(34)	(35)	(36)
131 VALPARAI (P)—*contd.*							
Ward 14—E.B. 27	..	..	22	1	108	165	....
E.B. 28	..	..	7	1	112	168	....
E.B. 29	..	..	6	..	69	77	....
E.B. 30	..	..	2	..	107	117	....
E.B. 31	..	..	4	2	182	146	....
Total	..	..	41	4	578	673	....
Ward 15—E.B. 32	..	..	10	4	102	191	....
Ward 16—E.B. 34	..	..	80	6	270	288	....
E.B. 35	..	..	2	1	57	64	....
Total	..	..	82	7	327	352	....
Ward 17—E.B. 39	..	..	10	8	231	285	....
E.B. 40	..	..	10	1	144	235	....
Total	..	1	20	9	375	520	....
Ward 18—E.B. 41	..	1	32	8	186	290	....
Ward 19—E.B. 42	..	..	43	20	147	160	....
E.B. 43	..	..	82	4	79	98	....
Total	..	..	125	24	226	258	....
Ward 20—E.B. 44	..	..	28	17	263	322	....
E.B. 45	..	..	1	1	185	203	....
Total	..	..	29	18	448	525	....
Ward 21—E.B. 46	..	..	23	16	332	360	....
E.B. 47	..	1	43	1	135	176	....
Total	..	1	66	17	467	536	....
Ward 22—E.B. 48	..	1	48	..	185	164	....
Ward 23—E.B. 49	..	..	44	29	171	196	....

E.B. 50	..	..	..	..	..	63	45	199	196	....
E.B. 51	..	..	..	..	..	103	44	247	254	....
Total	..	..	..			210	118	617	646	....
Ward 24—E.B. 52	..	..	..	..	..	6	4	148	121	....
E.B. 53	..	..	..	..	..	9	3	106	120	....
E.B. 54	..	..	..	..	..	36	17	94	120	....
E.B. 55	..	..	..	..	..	2	..	120	129	....
Total	..	..	..			53	24	468	490	....
Ward 25—E.B. 56	..	..	..	..	..	5	3	316	300	....
E.B. 57	..	..	..	..	1	5	6	107	120	....
E.B. 58	..	..	..	..	..	10	2	125	126	....
Total	..	..	..		1	20	11	548	546	....
Ward 26—E.B. 59	..	..	..	..	..	27	11	203	193	....
E.B. 60	..	..	..	..	..	16	12	140	147	....
E.B. 61	..	..	..	..	..	5	1	131	107	....
Total	..	..	..			48	24	474	447	....
Ward 27—E.B. 62	..	..	..	..	..	15	9	300	339	....
E.B. 63	..	..	..	..	..	12	2	227	232	....
Total	..	..	..			27	11	527	571	....
Ward 28—E.B. 64	..	..	..	..	..	20	9	250	239	....
Ward 29—E.B. 65	..	..	..	..	..	7	2	80	64	....
E.B. 66	..	..	..	..	..	2	..	119	124	....
E.B. 67	..	..	..	..	1	2	7	143	186	....
E.B. 68	..	..	..	..	1	40	2	157	174	....
E.B. 69	..	..	..	..	2	14	5	125	149	....
Total	..	..	..		2	65	16	624	697	....
Ward 30—E.B. 70	..	..	..	..	..	5	1	205	263	....
E.B. 71	..	..	..	..	..	14	4	241	203	....
Total	..	..	..			19	5	446	466	....
Ward 31—E.B. 72	..	..	..	..	..	38	16	243	225	....
E.B. 73	..	..	..	..	..	38	17	191	280	....
E.B. 74	..	..	..	..	..	26	19	118	120	....
E.B. 75	..	..	..	..	..	1	..	44	50	....
Total	..	..	..			103	52	596	675	....

8. POLLACHI TALUK—*contd.*

Location code number and name of town	Area in square miles	Occupied residential houses		Total number of persons enumerated			Scheduled castes	
		Number of houses	Number of households	Total	Males	Females	Males	Females
(1)	(2)	(3)	(4)	(5)	(6)	(7)	(8)	(9)
131 VALPARAI (P)—*contd.*								
Ward 32—E.B. 76	..	150	150	660	334	326	35	26
E.B. 77	..	126	126	656	331	325	37	36
E.B. 78	..	181	181	792	394	398	44	48
Total ..	..	**457**	**457**	**2,108**	**1,059**	**1,049**	**116**	**110**
Ward 33—E.B. 79	..	178	225	1,003	532	471	101	103
E.B. 80	..	172	229	997	486	511	142	142
E.B. 114	..	80	99	354	207	147	30	22
Total ..	..	**430**	**553**	**2,354**	**1,225**	**1,129**	**273**	**267**
Ward 34—E.B. 81	..	167	207	819	405	414	264	270
E.B. 82	..	103	120	966	353	613	182	193
E.B. 83	..	179	192	825	411	414	286	291
Total ..	..	**449**	**519**	**2,610**	**1,169**	**1,441**	**732**	**754**
Ward 35—E.B. 84	..	267	267	1,026	535	491	207	311
E.B. 85	..	146	152	619	311	308	201	213
E.B. 86A	..	173	173	626	326	300	244	225
E.B. 86B	..	151	151	536	273	263	235	199
Total ..	..	**737**	**743**	**2,807**	**1,445**	**1,362**	**977**	**948**
Ward 36—E.B. 87	..	216	231	903	487	416	217	166
E.B. 88	..	110	112	441	236	205	76	79
E.B. 89	..	182	182	816	432	384	280	235
Total ..	..	**508**	**525**	**2,160**	**1,155**	**1,005**	**573**	**480**
Ward 37—E.B. 90	..	106	109	519	266	253	184	198
E.B. 91	..	74	88	478	244	234	216	209
Total ..	..	**180**	**197**	**997**	**510**	**487**	**400**	**407**

Ward 38—E.B. 92		106	108	505	272	233	135	124
E.B. 93		150	150	683	354	329	211	216
E.B. 94		247	247	987	535	452	373	356
E.B. 95		99	104	478	247	231	166	154
Total		**602**	**609**	**2,653**	**1,408**	**1,245**	**885**	**850**
Ward 39—E.B. 96		417	417	2,276	1,188	1,088	772	733
Ward 40—E.B. 98		404	404	1,492	799	693	278	286
Ward 41—E.B. 99		353	374	1,874	1,041	833	86	35
E.B. 100		244	244	1,118	735	383	159	165
E.B. 101		393	405	1,571	825	746	75	63
Total		**990**	**1,023**	**4,563**	**2,601**	**1,962**	**320**	**263**
Ward 42—E.B. 102		236	250	1,499	780	719	544	528
Ward 43—E.B. 103		89	89	428	223	205	108	120
E.B. 104		130	130	580	308	272	184	197
Total		**219**	**219**	**1,008**	**531**	**477**	**292**	**317**
Ward 44—E.B. 105		29	29	100	61	39	19	16
Ward 45—E.B. 106		119	126	543	296	247	52	55
Ward 46—E.B. 107		108	119	425	231	194	30	25
Ward 47—E.B. 108		116	116	424	219	205	40	31
Ward 48—E.B. 109		129	131	534	294	240	97	77
Ward 49—E.B. 110		163	168	640	320	320	117	99
Ward 50—E.B. 111		136	144	551	294	257	71	68
Ward 51—E.B. 112		113	118	463	226	237	74	81
Ward 52—E.B. 97		14	24	28	27	1	..	..
Town Total ..	150·00	**17,168**	**18,890**	**80,023**	**41,663**	**38,360**	**18,685**	**17,663**

8. POLLACHI TALUK—*contd.*

Location code number and name of town	*Scheduled tribes*		*Literate and educated persons*		*Total workers*		*A-I*		*A-II*	
	Males	*Females*	*Males*	*Females*	*Males*	*Females*	*Males*	*Females*	*Males*	*Females*
	(10)	(11)	(12)	(13)	(14)	(15)	(16)	(17)	(18)	(19)
131 VALPARAI (P)—*contd.*										
Ward 32—E.B. 76	..	..	159	72	174	140	..	..	..	..
E.B. 77	..	..	182	74	172	151	..	..	..	..
E.B. 78	..	..	223	95	190	214	..	..	..	..
Total ..	..	..	**564**	**241**	**536**	**505**	..	..	..	..
Ward 33—E.B. 79	..	..	243	97	291	264	..	..	..	..
E.B. 80	1	3	281	127	250	259	..	..	..	..
E.B. 114..	..	..	93	27	107	54	..	..	..	..
Total ..	1	3	**617**	**251**	**648**	**577**	..	..	..	..
Ward 34—E.B. 81	..	..	187	95	246	230	..	..	..	..
E.B. 82	..	..	162	94	239	259	..	..	..	..
E.B. 83	..	..	160	37	236	243	..	..	..	..
Total ..	..	..	**509**	**226**	**721**	**732**	..	..	..	..
Ward 35—E.B. 84	..	..	265	75	323	247	..	..	..	..
E.B. 85	..	..	117	27	179	163	..	..	..	..
E.B. 86A	..	..	117	49	175	164	..	..	..	..
E.B. 86B	..	..	110	30	157	153	..	..	..	..
Total ..	..	..	**609**	**181**	**834**	**727**	..	..	..	..
Ward 36—E.B. 87	..	..	238	76	292	192	..	..	..	..
E.B. 88	..	..	125	38	152	89	..	..	..	..
E.B. 89	..	..	198	51	257	195	..	..	..	..
Total ..	..	..	**561**	**165**	**701**	**476**	..	..	..	..
Ward 37—E.B. 90	..	..	118	139	131	113	..	..	..	..
E.B. 91	..	..	106	23	100	97	..	..	..	..
Total ..	..	..	**224**	**162**	**231**	**210**	..	..	..	..

Ward 38—E.B. 92	87	96	164	51	156	100	..	..	..	..
E.B. 93	..	..	175	65	191	148	..	..	..	..
E.B. 94	..	..	208	41	300	244	..	..	..	..
E.B. 95	..	..	85	18	132	119	..	..	..	..
Total ..	87	96	632	175	779	611	..	..	..	..
Ward 39—E.B. 96	108	94	435	159	668	579	..	..	..	..
Ward 40—E.B. 98	..	..	310	111	481	339	..	..	..	..
Ward 41—E.B. 99	17	13	610	285	582	61	..	..	..	..
E.B. 100	..	..	462	125	541	55	..	..	..	..
E.B. 101	..	..	128	77	561	450	..	..	..	..
Total ..	17	13	1,200	487	1,684	566	..	..	..	..
Ward 42—E.B. 102	9	8	205	35	497	412	..	..	..	..
Ward 43—E.B. 103	..	..	130	52	134	79	..	..	..	..
E.B. 104	..	..	207	99	171	136	..	..	..	..
Total ..	..	..	337	151	305	215	..	..	..	..
Ward 44—E.B. 105	..	..	42	6	33	19	..	..	..	..
Ward 45—E.B. 106	..	..	166	81	169	90	..	..	..	..
Ward 46—E.B. 107	..	..	136	63	123	79	..	..	..	..
Ward 47—E.B. 108	..	..	111	59	109	94	..	..	..	..
Ward 48—E.B. 109	..	..	156	49	154	116	..	..	..	..
Ward 49—E.B. 110	..	..	103	30	147	117	..	..	..	..
Ward 50—E.B. 111	..	..	161	48	165	84	..	..	..	..
Ward 51—E.B. 112	..	..	115	59	120	116	..	..	..	..
Ward 52—E.B. 97	..	..	13	1	27	..	..	..	..	..
Town Total ..	266	259	18,651	6,787	23,763	18,164	4	11	..	..

8. POLLACHI TALUK—*contd.*

Location code number and name of town	*A-III*		*A-IV*		*A-V*		*A-VI*		*A-VII*	
	Males	*Females*	*Males*	*Females*	*Males*	*Females*	*Males*	*Females*	*Males*	*Females*
	(20)	(21)	(22)	(23)	(24)	(25)	(26)	(27)	(28)	(29)
131 VALPARAI (P)—*contd.*										
Ward 32—E.B. 76	109	125	..	..	4	..	..	..	3	..
E.B. 77	95	123	3	2	7	11	14	..	..	..
E.B. 78	130	194	..	..	..	..	..	..	2	..
Total ..	334	442	3	2	11	11	14	..	5	..
Ward 33—E.B. 79	204	214	..	..	9	..	61	43	2	..
E.B. 80	234	257	2	..	5	..	..	..	..	..
E.B. 114..	66	51	..	..	21	..	3	..	3	..
Total ..	504	522	2	..	35	..	64	43	5	1
Ward 34—E.B. 81	239	226	..	..	..	..	..	..	..	..
E.B. 82	182	213	4	..	12	..	..	19	5	..
E.B. 83	202	218	..	..	1	..	1	2	..	..
Total ..	623	657	4	..	13	..	1	21	5	..
Ward 35—E.B. 84	264	236	..	..	22	..	14	..	..	1
E.B. 85	173	162	1	..	1	..	..	..	..	..
E.B. 86A..	167	161	..	..	1	..	..	..	2	..
E.B. 86B..	149	151	1	1	1	..	..	..	..	..
Total ..	753	710	2	1	25	..	14	..	2	1
Ward 36—E.B. 87	254	188	..	..	6	..	1	..	10	..
E.B. 88	110	84	..	..	28	..	4	3	3	..
E.B. 89	228	186	..	..	3	..	8	5	3	..
Total ..	592	458	..	..	37	..	13	8	16	..
Ward 37—E.B. 90	110	101	..	..	1	..	6	3	..	..
E.B. 91	97	96	..	..	..	..	..	..	..	..
Total ..	207	197	..	..	1	..	6	3	..	..

Ward 38—E.B. 92	139	100	6	..	2	..	1	..	3	..
E.B. 93	167	143	..	..	6	..	1	..	6	..
E.B. 94	224	236	..	..	1	5	44	..	5	..
E.B. 95	114	117	..	..	5	..	2	1	6	..
Total ..	644	596	6	..	14	5	48	1	20	..
Ward 39—E.B. 96	403	478	3	1	8	..	80	15	17	..
Ward 40—E.B. 98	413	330	..	..	2	4	15	..	8	..
Ward 41—E.B. 99	17	7	..	..	106	2	61	5	151	7
E.B. 100..	7	..	..	..	54	..	8	3	178	13
E.B. 101..	519	438	..	..	2	..	10	7	15	1
Total ..	543	445	..	..	162	2	79	15	344	21
Ward 42—E.B. 102..	467	410	..	..	9	..	1	..	3	..
Ward 43—E.B. 103..	84	76	..	..	6	..	27	..	5	1
E.B. 104..	164	136	..	..	5	..	..	..	..	..
Total ..	248	212	..	..	11	..	27	..	5	1
Ward 44—E.B. 105..	18	13	..	..	1	..	..	..	2	1
Ward 45—E.B. 106..	101	70	..	..	5	..	..	..	1	..
Ward 46—E.B. 107..	99	74	..	..	2	..	2	..	7	..
Ward 47—E.B. 108..	58	92	..	..	41	..	..	..	2	1
Ward 48—E.B. 109..	96	101	..	..	6	..	1	..	7	1
Ward 49—E.B. 110..	127	115	..	..	2	..	1	..	2	..
Ward 50—E.B. 111..	82	79	..	..	2	..	20	..	5	..
Ward 51—E.B. 112..	99	114	..	..	3	..	5	..	7	..
Ward 52—E.B. 97	14	..	..	..	13	..	..	..	..	..
Town total ..	17,816	16,837	72	8	967	67	1,211	337	840	80

8. POLLACHI TALUK—*contd.*

Location code number and name of town	*A-VIII*		*AIX*		*B-X*		*Name of panchayat in which it is now included with date of inclusion with other componants, if any*
	Males	*Females*	*Males*	*Females*	*Males*	*Females*	
	(30)	(31)	(32)	(33)	(34)	(35)	(36)
131 VALPARAI (P)—*concld.*							
Ward 32—E.B. 76	..	..	58	15	160	186	....
E.B. 77	..	..	53	15	159	174	....
E.B. 78	..	..	58	20	204	184	....
Total ..	..	..	169	50	523	544	....
Ward 33—E.B. 79	1	..	14	6	241	207	....
E.B. 80	..	..	9	2	236	252	....
E.B. 114..	1	..	13	3	100	93	....
Total ..	2	..	36	11	577	552	....
Ward 34—E.B. 81	..	..	7	4	159	184	....
E.B. 82	..	8	36	19	114	354	....
E.B. 83	..	..	32	23	175	171	....
Total ..	..	8	75	46	448	709	....
Ward 35—E.B. 84	..	..	23	10	212	244	....
E.B. 85	2	..	2	1	132	145	....
E.B. 86A	..	..	5	3	151	136	....
E.B. 86B	..	..	6	1	116	110	....
Total ..	2	..	36	15	611	635	....
Ward 36—E.B. 87	..	..	21	4	195	224	....
E.B. 88	..	..	7	2	84	116	....
E.B. 89	..	..	15	4	175	189	....
Total ..	..	..	43	10	454	529	....
Ward 37—E.B. 90	..	..	14	9	135	140	....
E.B. 91	..	..	3	1	144	137	....
Total ..	..	..	17	10	279	277	....

Ward 38—E.B. 92 ..	..	..	..	..	..	5	..	116	133	....
E.B. 93 ..	..	..	..	..	..	11	5	163	181	....
E.B. 94 ..	..	..	..	..	..	26	3	235	208	....
E.B. 95 ..	..	..	..	..	..	5	1	115	112	....
	Total	..	..	..		47	9	629	634	....
Ward 39—E.B. 96 ..	..	..	..	2	..	155	85	520	509	....
Ward 40—E.B. 98 ..	..	..	..	..	..	43	5	318	354	....
Ward 41—E.B. 99 ..	..	..	..	..	1	247	39	459	772	....
E.B. 100..	..	..	..	..	..	294	39	194	328	....
E.B. 101..	..	..	..	2	..	13	4	264	296	....
	Total	..	2	1		554	82	917	1,396	....
Ward 42—E.B. 102..	..	..	..	..	..	12	2	283	307	....
Ward 43—E.B. 103..	..	..	..	..	..	12	2	89	126	....
E.B. 104..	..	..	..	..	..	2	..	137	136	....
	Total	..	..	..		14	2	226	262	....
Ward 44—E.B. 105..	..	..	..	..	..	12	5	28	20	....
Ward 45—E.B. 106..	..	..	..	2	..	60	20	127	157	....
Ward 46—E.B. 107..	..	..	..	..	1	13	4	108	115	....
Ward 47—E.B. 108..	..	..	..	..	..	8	2	110	111	....
Ward 48—E.B. 109..	..	..	..	..	..	44	14	140	124	....
Ward 49—E.B. 110..	..	..	..	..	..	15	2	173	203	....
Ward 50—E.B. 111..	..	..	..	..	..	56	5	129	173	....
Ward 51—E.B. 112..	..	..	..	..	..	6	2	106	121	....
Ward 52—E.B. 97 ..	..	..	..	..	..	..	..	..	1	....
	Town total	..	28	16		2,825	858	17,900	20,196	....

UDUMALPET TALUK

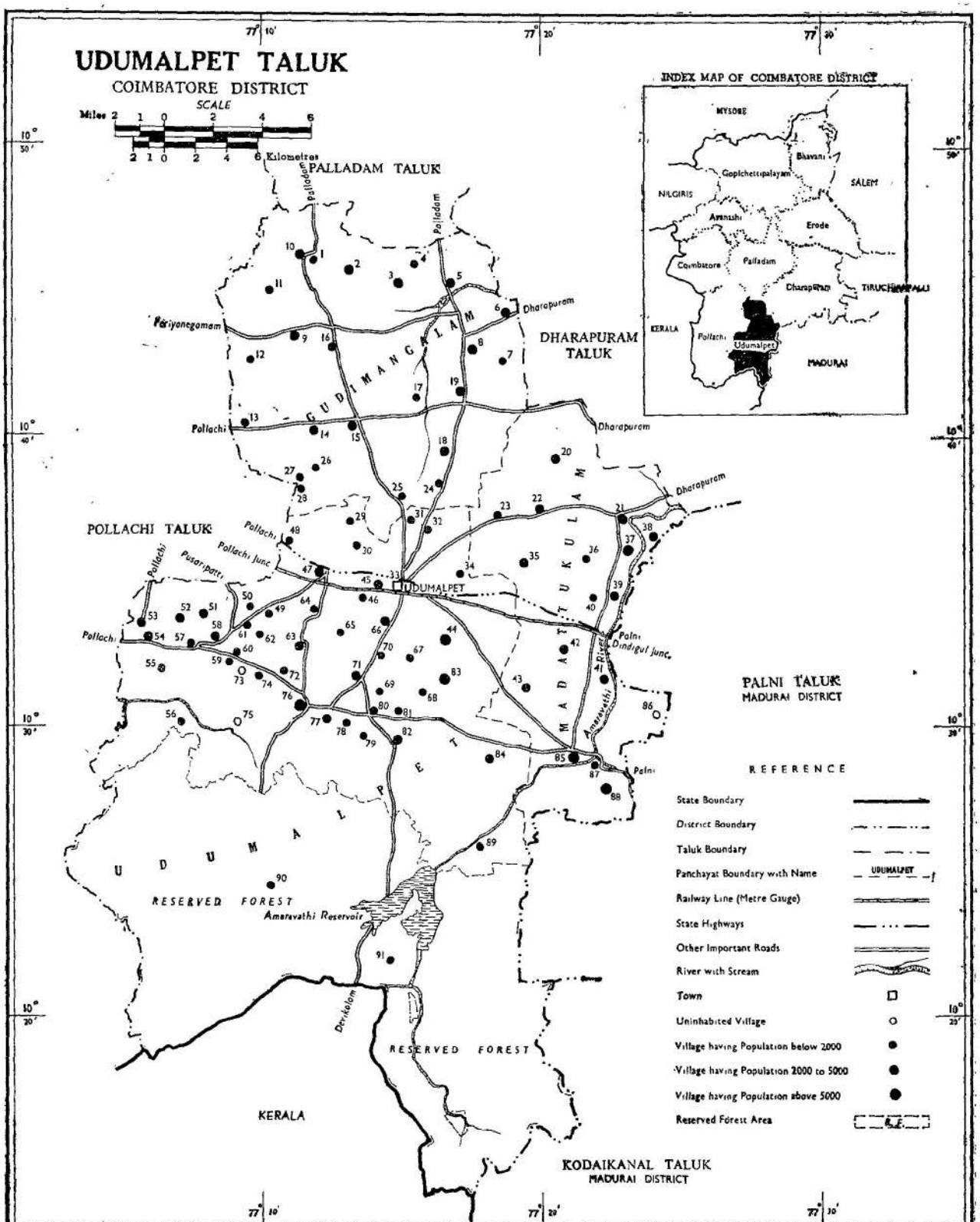
UDUMALPET TALUK
COIMBATORE DISTRICT
SCALE
Miles 2 1 0 2 4 6
2 1 0 2 4 6 Kilometres
INDEX MAP OF COIMBATORE DISTRICT
MYSORE
Bhavani
Gopichettipalayam
SALEM
NILGIRIS
Avanashi
Erode
Coimbatore
Palladam
Dharapuram
TIRUCHIRAPALLI
KERALA
Pollachi
Udumalpet
MADURAI
PALLADAM TALUK
DHARAPURAM TALUK
POLLACHI TALUK
PALNI TALUK
MADURAI DISTRICT
KODAIKANAL TALUK
MADURAI DISTRICT
KERALA
GUDIMANGALAM
MADATTUKULAM
UDUMALPET
Palladam
Dharapuram
Periyanegamam
Pollachi
Pollachi Junc
Pusaripatti
Palni
Dindigul Junc.
Amaravathi River
Devikolam
RESERVED FOREST
Amaravathi Reservoir
REFERENCE
State Boundary
District Boundary
Taluk Boundary
Panchayat Boundary with Name
Railway Line (Metre Gauge)
State Highways
Other Important Roads
River with Stream
Town
Uninhabited Village
Village having Population below 2000
Village having Population 2000 to 5000
Village having Population above 5000
Reserved Forest Area
R.F.

ALPHABETICAL LIST OF VILLAGES

Serial number	*Name of village/Panchayat*	*Location code number*
	9. UDUMALPET TALUK	
1	Agraharakannadipudur (V)	42
2	Alampalayam (V)	69
3	Amandakadavu (P)	3
4	Amaravathi R. F.	91
5	Anamalai R. F.	90
6	Andigoundanur (P)	83
7	Andiyur (V)	48
8	Anikaduvu (P)	9
9	Arasur (V)	73
10	Athukinathupatti (V)	7
11	Bodipatti (P)	66
12	Bogigoundandasarpatti (V)	70
13	Chellappanpalayam (V)	53
14	Chinnapappanuthu (V)	49
15	Chinnaveerampatti (V)	32
16	Cholamadevi (P)	39
17	Deepalapatti (V)	74
18	Devanur Pudur (P)	54
19	Dhali (P)	76
20	Doddampatti (V)	26
21	Elayamuthu (V)	84
22	Erisanampatti (V)	57
23	Ganapathipalayam (V)	30
24	Gudimangalam (P)	19
25	Guruvappanaickenur (V)	81
26	Illuppanagaram (V)	16
27	Jallipatti (P)	77
28	Jillabanaickenpalayam (V)	59
29	Jothampatti (V)	36
30	Kadathur (P)	38
31	Kallapuram (V)	89
32	Kanakkampalayam (V)	45
33	Kaniyur (P)	37
34	Kannamanaickenur (V)	44
35	Karatholuvu (P)	21
36	Kodingiam (P)	58
37	Kolumam (V)	87
38	Komaralingam (P)	85
39	Kongalnagaram (V)	14
40	Konnampatti	8
41	Koralkuttai (V)	67
42	Kosavanpalayam (V)	1
43	Kottamangalam (P)	18
44	Krishnapuram (V)	75
45	Kuppampalayam (V)	4

ALPHABETICAL LIST OF VILLAGES

Serial number	*Name of village/Panchayat*	*Location code number*
	9. UDUMALPET TALUK—*contd.*	
46	Kurichikottai (P)	80
47	Kurunjeri (V)	31
48	Manupatti (P)	82
49	Metratti (V)	20
50	Modakkupatti (V)	72
51	Mukkudujallipatti (V)	28
52	Mungitholuvu (P)	2
53	Myavadi (P)	35
54	North Budhinathan (V)	65
55	Pallapalayam (P)	71
56	Pannaikinar (V)	27
57	Pappankulam (P)	43
58	Periakottai (P)	34
59	Periapatti (V)	5
60	Periappanuthu (V)	50
61	Periavalavadi (P)	63
62	Ponneri (V)	24
63	Pudupalayam (V)	13
64	Pukkulam (V)	25
65	Pulankinar (V)	47
66	Pulavadi (P)	6
67	Pungamuthur (P)	52
68	Ragalbavi (V)	46
69	Ravanapuram (V)	55
70	Reddipalayam (V)	60
71	Sankararamanallur I (V)	88
72	Sinkarkannadipudur (V)	41
73	Sinnakumarapalayam (V)	79
74	Sirkarpudur (V)	62
75	Somavarapatti (P)	15
76	S. Sukkarsangaramanallur (V)	86
77	Thandoni (V)	23
78	Thinnapatti (V)	61
79	Thumbalapetti (V)	68
80	Thungar (V)	22
81	Udumalpet (M)	33
82	Udukkampalayam (P)	51
83	Vadugapalayam (V)	17
84	Vagaitholuvu (P)	10
85	Valayapalayam (V)	56
86	Vanasapatti (V)	29
87	Vedapatti (V)	40
88	Veedampatti (V)	11
89	Velur (V)	64
90	Vengalpatti (P)	12
91	Venkitapuram (V)	78

GUDIMANGALAM PANCHAYAT UNION

Serial number	*Location code number*	*Name of Panchayat*	*Date of formation*	*Location code/units of 1961 Census constituting the panchayat formed after 31st March 1960*	*Persons*	*Males*	*Females*
(1)	(2)	(3)	(4)	(5)	(6)	(7)	(8)
			CITY PANCHAYAT—*Nil*				
			VILLAGE PANCHAYATS				
1	10	Vagaitholuvu (P)	....	....	2,575	1,253	1,322
2	1	Kosavanpalayam (V) ..	10th September 1960	....	926	442	484
3	2	Moongitholuvu (P)	....	....	2,289	1,136	1,153
4	3	Amandakadavu (P) ..	....	....	2,507	1,239	1,268
5	4	Kuppampalayam (V) ..	21st October 1960 ..	....	685	323	362
6	11	Veedampatti (V)	Do.	....	1,420	686	734
7	5	Periapatti (P)	....	....	2,086	1,036	1,050
8	9	Anikadavu (P)	....	....	3,268	1,606	1,662
9	8	Konnampatti (N.P.) ..	....	....	2,149	1,067	1,082
10	7	Authukinathupatti (V) ..	21st October 1960 ..	....	1,151	578	573
11	13	Pudupalayam (V)	15th September 1960	....	1,709	821	888
12	14	Kongalnagaram (V) ..	Do.	....	2,043	970	1,073
13	15	Somavarapatti	....	....	2,340	1,134	1,206
14	17	Vadugapalayam (V) ..	10th September 1960	....	1,885	930	955
15	19	Gudimangalam (P)	....	....	2,254	1,088	1,166
16	18	Kottamangalam (P) ..	....	....	2,853	1,382	1,471
17	26	Doddampatti (V)	10th September 1960	....	1,061	542	519
18	25	Pukkulam (V)	30th August 1960 ..	....	1,667	825	842
19	24	Ponneri (V)	Do.	....	1,846	890	956
20	27	Pannaikinar-Jallipatti (V) ..	25th August 1960 ..	27. Pannaikinar (V) ..	1,105	526	579
				28. Mukkudu Jallipatti (V)	391	196	195
21	6	Pulavadi (P)	....	....	2,223	1,144	1,079
22	16	Illuppanagaram (V)	10th September 1960	....	1,073	516	557
23	12	Vengalpatti	....	....	1,762	875	887
				Total —	43,268	21,205	22,063

MADATHUKULAM PANCHAYAT UNION

NAME OF TALUK—UDUMALPET

Serial number	*Location code number*	*Name of Panchayat*	*Date of formation*	*Location code/units of 1961 Census constituting the panchayat formed after 31st March 1960*	*Persons*	*Males*	*Females*
(1)	(2)	(3)	(4)	(5)	(6)	(7)	(8)
			CITY PANCHAYAT—*Nil*				
			VILLAGE PANCHAYATS				
1	36	Jothampatti (V)	31st October 1960 ..	....	1,634	814	820
2	38	Kadathur (P)	....	....	2,482	1,189	1,293
3	37	Kaniyur (P)	....	....	5,199	2,590	2,609
4	21	Karatholuvu (P)	....	....	2,726	1,347	1,379
5	87	Kolumam (P)	21st October 1960 ..	...	1,484	731	753
6	41	Sinkarkannadipudur (V) ..	....	41. Sinkarkannadipudur ..	3,188	1,586	1,602
				42. A. K. Puthur	4,301	2,248	2,053
7	85	Komaralingam (P)	....	....	6,753	3,389	3,364
8	20	Mettratti (V)	21st October 1960 ..	....	4,233	2,145	2,088
9	35	Myavadi (P)	....	....	3,246	1,609	1,637
10	43	Pappankulam (P)	....	....	4,104	2,061	2,043
11	88	Sangararamanallur (V) ..	21st October 1960 ..	Entire revenue village of Inam Sankaranallur and 86. Sircar Samanallur	7,564	3,805	3,759
						Uninhabited	
12	39	Cholamadevi (P)	....	....	3,021	1,530	1,491
13	23	Thandoni (V)	21st October 1960 ..	....	583	302	281
14	22	Thungar (V)	Do.	....	4,468	2,244	2,224
15	40	Vedapatti (V)	Do.	....	1,156	570	586
				Total ..	56,142	28,160	27,982

UDUMALPET PANCHAYAT UNION

NAME OF TALUK—UDUMALPET

Serial number	Location code number	Name of Panchayat	Date of formation	Location code/units of 1961 Census constituting the panchayat formed after 31st March 1960	Persons	Males	Females
(1)	(2)	(3)	(4)	(5)	(6)	(7)	(8)
1	57	Erisanampatti (V)	30th April 1960 ..	.. ..	1,629	785	844
2	81	Guruvappanaickenur (V) ..	20th June 1960 ..	..	1,165	557	608
3	77	Jallipatti (P)	....	77. Jallipatti	3,785	1,887	1,898
				78. Venkitapuram ..	628	309	319
4	58	Kodingiam (P)	....	58. Kodingiam	4,227	2,091	2,136
				56. Valayapalayam ..	1,283	727	556
5	80	Kurichikottai (P)	....	....	1,795	887	908
6	82	Manupatti (P)	....	....	2,667	1,340	1,327
7	72	Modakkupatti (V)	30th April 1960 ..	....	778	403	375
8	71	Pallapalayam (P)	....	....	2,082	999	1,083
9	63	Periavalavadi (P)	....	....	4,266	2,153	2,113
10	52	Pungamuthur (P)	....	....	3,663	1,944	1,719
11	50	Periyapappanuthu (V) ..	30th April 1960 ..	50. Periyapappanuthu ..	1,428	753	675
				49. Chinnapappanuthu ..	739	404	335
12	60	Reddipalayam (V)	Do. ..	60. Reddipalayam ..	408	190	218
				62. Sirkar Pudur	299	145	154
13	55	Ravanapuram (V)	20th June 1960 ..	....	1,954	986	968
14	53	Chellappanpalayam (V) ..	30th April 1960 ..	....	2,698	1,331	1,367
15	51	Udukkampalayam (P) ..	....	....	2,462	1,263	1,199
16	69	Alampalayam (V)	15th June 1960 ..	....	852	431	421
17	48	Andiyur (V)	30th August 1960 ..	....	1,868	916	952
18	32	Chinnaveerampatti (V) ..	20th September 1960	....	1,535	762	773
19	30	Ganapathipalayam (V) ..	10th October 1960 ..	30. Ganapathipalayam ..	1,046	502	544
				29. Vanasapatti	225	117	108
20	59	Jillabanaickenpalayam (V).	15th September 1960	....	521	265	256
21	67	Koralkuttai (V)	30th September 1960	70. Bogigoundandasarpatti	232	127	105
				67. Koralkuttai	1,883	987	896
22	31	Kurunjeri (V)	15th September 1960	....	1,024	494	530
23	45	Kanakkampalayam (V) ..	30th August 1960 ..	....	2,378	1,221	1,157
24	44	Kannamanaickenur (V) ..	15th September 1960	....	6,545	3,282	3,263
25	89	Kallapuram (V)	Do.	....	1,410	708	702
26	65	North Budhinatham (V) ..	Do.	....	1,741	875	866
27	47	Pulankinar (V)	Do.	....	2,340	1,174	1,166
28	34	Periakottai (P)	20th September 1960	....	498	251	247
29	46	Ragalbavi (V)	15th September 1960	....	1,633	828	805
30	79	Sinnakumarapalayam (V) ..	10th September 1960	....	826	397	429
31	61	Thinnapatti (V)	15th September 1960	....	1,069	538	531
32	68	Thumbalapetti (V)	Do.	....	933	486	447
33	64	Velur (V)	Do.	....	1,047	501	546
34	84	Elayamuthu (V)	Do.	....	2,630	1,298	1,332
35	83	Andigoundanur	....	83. Andigoundanur ..	5,707	2,889	2,818
				91. Amaravathi	1,175	581	594
36	66	Bodipatti	....	....	4,165	2,123	2,042
37	54	Devanur Pudur	....	....	2,938	1,481	1,457
38	76	Dhali	....	....	7,782	4,033	3,749
39	74	Deepalapatti	6th May 1960	....	914	475	439
40	90	Anamalai Forest Area (not covered by any Panchayat)	....	....	51	27	24
				Total ..	92,924	46,923	46,001

UDUMALPET TALUK

Location code number and name of village/ panchayats	Area in square miles	Occupied residential houses		Total number of persons enumerated			Scheduled castes	
		Number of houses	Number of households	Total	Males	Females	Males	Females
(1)	(2)	(3)	(4)	(5)	(6)	(7)	(8)	(9)
1 Kosavampalayam (V), P. R. Pw. Ea. ..	4·28	214	215	926	442	484	118	125
2 Mungitholuvu (P), P. R. Pw. Ea.	6·32	515	515	2,289	1,136	1,153	201	196
3 Amandakadavu (P), P. R. Pw. Ea.	6·08	545	545	2,507	1,239	1,268	182	186
4 Kuppampalayam (V), P. R. Pw. Ea. Cs. ..	1·56	143	154	685	323	362	55	50
5 Periapatti (P), P. R. Pw. Ea. E. Vh. Cs. ..	5·40	476	506	2,086	1,036	1,050	154	160
6 Pulavadi (P), P. M. H. L. D. Mp. R. Pw. ..	3·15	383	497	2,223	1,144	1,079	..	..
7 Athukinathupatti (V), P. R. Pw. Ea. E. Cs.	4·42	248	251	1,151	578	573	102	110
8 Konnampatti P. R. Pw. Ea. E. Cs.	6·82	482	509	2,149	1,067	1,082	172	170
9 Anikadavu (P), P. M. H. D. Rhc. R. Pw. Ea. E. Cs.	7·18	652	725	3,268	1,606	1,662	289	332
10 Vagaitholuvu (P), P. R. Pw. Ea. E.	5·78	560	586	2,575	1,253	1,322	274	275
11 Veedampatti (V), P. R. Pw. Ea. E. Cs. ..	8·94	322	322	1,420	686	734	171	190
12 Vengalpatti (P), P. R. Pw. Ea. E	4·56	399	399	1,762	875	887	216	231
13 Pudupalayam (V), P. R. Pw. Ea. E. ..	8·27	378	391	1,709	821	888	231	251
14 Kongalnagaram (V), P. R. Pw. Ea. E. ..	7·02	411	430	2,043	970	1,073	229	246
15 Somavarapatti (P), P. H. L. D. R. S. Pw. Ea. E. Cs.	6·15	506	506	2,340	1,134	1,206	209	220
16 Illuppanagaram (V), P. R. Pw. Ea.	5·58	239	239	1,073	516	557	87	102
17 Vadugapalayam (V), P. R. Pw. Ea. E. Cs...	4·62	404	423	1,885	930	955	127	115
18 Kottamangalam (P), P. Rhc. R. S. Pw. Ea. E. Cs.	8·33	559	618	2,853	1,382	1,471	268	252
19 Gudimangalam (P), P. M. L. R. S. Pw. Ea. E. Cs.	8·59	534	534	2,254	1,088	1,166	167	173
20 Metratti (V) P. R. Pw. Ea. E.	11·27	924	932	4,233	2,145	2,088	410	406
21 Karatholavu (P), P. M. H. R. Pw. Ea. Ea. Cs.	4·77	625	626	2,726	1,347	1,379	155	146
22 Thungar (V), P. M. R. Pw. Ea. E. Cs. ..	9·86	988	992	4,468	2,244	2,224	366	360
23 Thandoni (V), P. R. Pw. Ea. E. Cs. ..	3·89	129	129	583	302	281	58	55
24 Ponneri (V), P. R. Pw. Ea.	4·02	402	424	1,846	890	956	126	126
25 Pukkulam (V), P. R. Pw. Ea. E. Cs. ..	3·73	344	395	1,667	825	842	145	137
26 Doddampatti (V), P. R. Pw. Ea. E.	2·77	213	235	1,061	542	519	88	82
27 Pannaikinar (V), P. R. Pw. Ea.	3·03	242	252	1,105	526	579	120	117
28 Mukkudu Jallipatti (V), P. R. Pw. Ea. ..	1·89	81	81	391	196	195	46	53
29 Vanasapatti (V), P. R. Pw. Ea.	8·28	51	51	225	117	108	23	20
30 Ganapathipalayam (V), P. R. Pw. Ea. ..	1·76	192	226	1,046	502	544	111	114
31 Kuruneri (V), P. R. Pw. Ea.	0·95	254	266	1,024	494	530	57	65
32 Chinnaveerampatti (V), P. R. Pw. Ea. E. ..	4·25	321	322	1,535	762	773	66	78
34 Periakottai (P), P. D. Rly. R. Pw. Ei. Ea. E.	2·80	90	99	498	251	247	32	38
35 Myavadi (P), P. R. Pw. Ea. E.	9·41	663	676	3,246	1,609	1,637	264	245

36 Jothampatti (V), P. R. Pw. Ea. E. ..	3·25	327	398	1,634	814	820	23	39
37 Kaniyur (P), P. M. H. L. D. Hos. Mp. R. Pw. Tk. Ea. E.	1·20	822	1,205	5,199	2,590	2,609	579	544
38 Kadathur (P), P. R. Pw. Ea. E.	2·40	584	607	2,482	1,189	1,293	208	240
39 Cholamadevi (P), P. M. R. Pw. Tk. Ea. E. ..	1·36	486	643	3,021	1,530	1,491	244	267
40 Vedapatti (V), P. R. Pw.	2·14	177	252	1,156	570	586	69	65
41 Sinkarkannandipudur (V), P. M. H. R. ..	1·62	535	795	3,188	1,586	1,602	388	412
42 Agraharakannadipudur (V), P. M. D. Hos. Rly. R. Pw. Ea. E. Vh. Cs.	5·64	818	999	4,301	2,248	2,063	344	437
43 Pappankulam (P), P. M. R. Pw. Ea. E. ..	8·35	878	878	4,104	2,061	2,043	433	366
44 Kannamanaickenur (V), P. R. Pw. Ea. E. ..	12·14	1,174	1,395	6,545	3,282	3,263	559	580
45 Kanakkampalayam (V), P. M H R. Pw. Ea.	3·87	520	521	2,378	1,221	1,157	171	134
46 Ragalbavi (V), P. R. Pw. Ea.	2·55	355	355	1,633	828	805	94	77
47 Pulankinar (V), P. D. R. S. Ea. E.	3·49	530	530	2,340	1,174	1,166	82	73
48 Andiyur (V), P. R. Pw. Ea. E.	2·78	398	429	1,868	916	952	121	114
49 Chinnapappanuthu (V), Pw. Ea.	1·25	169	169	739	404	335	..	..
50 Periapappanathu (V), P. Mcw. R. Pw. Ea. E.	2·43	217	313	1,428	753	675	35	39
51 Udukkampalayam (P), P. R. Pw. Ea. E. ..	3·24	455	533	2,462	1,263	1,199	199	167
52 Pungamuthur (P), P. H. R. Pw. Ea. E. ..	3·36	785	792	3,663	1,944	1,719	321	295
53 Chellappanpalayam (V), P. M. L. D. Rhc. Mcw. Mp. R. S. Pw. Ea. E. Cs.	2·68	433	602	2,698	1,331	1,367	224	260
54 Devanurpudur (P) P. Rhc. Mcw. Mp. R. Pw. Ea. E. Cs.	3·51	498	636	2,938	1,481	1,457	173	197
55 Ravanapuram (V), P. Rhc. Mcw. R. Pw. Ea. E. Cs.	4·02	324	436	1,954	986	968	125	134
56 Valayapalayan (V)	5·25	231	231	1,283	727	556	..	..
57 Erisanampatti (V), P. Mp. R. S. Pw. Ea. E. Cs.	1·50	232	347	1,629	785	844	111	147
58 Kodingiam (P) , P. M. R. Pw. Ea. E. Vh. ..	2·29	855	895	4,227	2,091	2,136	470	526
59 Jillabanaickenpalayam (V), R. Pw. Ea. E. ..	1·15	110	110	521	265	256	20	28
60 Reddipalayam (V), P. R. Pw. Ea. E. ..	1·17	99	99	408	190	218	55	53
61 Thinnapatti (V) P. M. R. Pw. Ea. E. ..	0·74	230	255	1,069	538	531	99	100
62 Sirkarpudur, P. Pw. Ea. E.	1·75	68	68	299	145	154	13	15
63 Periavalavadi (P) P. M. H. L. D. Rhc. Mcw. Mp. R. S. Pw. Ea. E. Vh.	3·65	854	989	4,266	2,153	2,113	207	192
64 Velur (V), P. R. Pw. Ea. E.	1·80	207	225	1,047	501	546	102	92
65 North Budhinatham, P. Ea. E.	5·97	341	367	1,741	875	866	804	797
66 Bodipatti (P), P. Hos. R. Pw. Ei. Ea. E.	2·73	718	901	4,165	2,123	2,042	548	527
67 Koralkuttai (V), P. R. Pw. Ea.	1·71	334	370	1,883	987	896	89	96
68 Thumbalapettai (V) P. M. R. Pw. Ea. ..	0·70	196	197	933	486	447	78	83
69 Alampalayam (V) P. R. Pw. Ea.	1·69	190	192	852	431	421	104	101
70 Bogigoundan Dasarpatti (V) P. R. Pw. Ea...	1·05	44	46	232	127	105	32	30
71 Pallapalayam (P) P. R. Pw. Ea.	2·01	454	492	2,082	999	1,083	186	195
72 Modakkupatti (V), P. R. Pw. Ea. E... ..	1·01	141	167	778	403	375	60	49
73 Arasur (V)				Uninhabited				
74 Deepalapatti (V) P. R. Pw. Ea. E.	1·49	175	196	914	475	439	..	..
75 Krishnapuram (V)				Uninhabited				

UDUMALPET TALUK

Location code number and name of village/panchayats	Scheduled tribes		Literate and educated persons		Total workers		A-I		A-II	
	Males	Females	Males	Females	Males	Females	Males	Females	Males	Females
	(10)	(11)	(12)	(13)	(14)	(15)	(16)	(17)	(18)	(19)
1 Kosavampalayam (V)	..	..	133	58	290	272	154	141	105	121
2 Mungitholuvu (P)	..	—	460	119	790	445	348	83	138	135
3 Amandakadavu (P)	..	—	462	137	780	506	274	71	163	176
4 Kuppampalayam (V)	..	—	119	28	244	216	94	35	94	133
5 Periapatti (P)	..	—	344	99	710	497	280	123	85	21
6 Pulavadi (P)	..	..	592	245	679	323	149	25	35	1
7 Athukinathupatti (V)	..	—	201	38	396	179	236	26	46	21
8 Konnampatti	..	—	351	81	724	512	242	55	186	203
9 Anikadavu (P)	..	..	705	182	1,071	866	482	337	153	104
10 Vagaitholavu (P)	..	—	533	232	818	506	333	155	237	124
11 Veedampatti (N)	..	..	338	131	428	475	163	185	148	220
12 Vengalpatti (P)	..	..	286	100	545	442	151	74	189	160
13 Pudupalayam (V)	..	..	302	140	526	447	167	84	224	285
14 Kongalnagaram (V)	..	..	397	122	620	556	243	149	227	328
15 Somarvarapatti (P)	..	..	360	137	716	454	174	37	195	77
16 Illuppanagaram (V)	..	..	150	61	365	256	219	160	43	48
17 Vadugapalayam (V)	..	..	264	68	628	408	277	127	166	141
18 Kottamangalam (P)	..	..	476	112	882	779	382	211	191	118
19 Gudimangalam (P)	..	..	468	163	765	454	392	141	79	24
20 Metratti (V)	..	..	684	151	1,473	676	720	195	138	101
21 Karatholavu (P)	..	..	685	280	814	574	290	99	127	126
22 Thungar (V)	..	..	692	153	1,493	942	757	311	71	49
23 Thandoni (V)	..	..	92	17	201	128	100	39	4	2
24 Ponneri (V)	..	..	246	39	627	515	247	174	60	27
25 Pukkulam (V)	..	..	333	125	540	230	182	69	173	55
26 Doddampatti (V)	..	..	215	69	350	288	107	76	142	123
27 Pannaikinar (V)	..	—	230	73	349	281	201	149	70	57
28 Mukkudujallipatti (V)	—	—	14	—	123	106	63	54	58	52
29 Vanasapatti (V)	..	—	20	..	82	67	40	33	36	34
30 Ganapathipalayam (V)	..	—	200	105	324	182	76	23	152	130
31 Kuruncheri (V)	..	—	181	44	340	276	125	96	156	168
32 Chinnaveerampatti (V)	..	..	377	110	471	333	170	91	94	90
34 Periakottai (P)	—	..	117	40	147	93	36	35	29	39
35 Myavadi (P)	..	..	489	93	1,047	436	480	102	65	31

36	Jothampatti (V)	..	..	..	..	..	..	483	156	517	216	273	31	49	33
37	Kaniyur (P)	..	..	..	..	..	..	1,372	716	1,559	947	302	17	227	151
38	Kadathur (P)	..	..	..	..	..	..	527	209	692	445	179	11	152	117
39	Cholamadevi (P)	..	..	..	..	..	..	814	149	867	364	293	14	291	25
40	Vedapatti (V)	..	..	..	..	..	..	255	56	371	402	135	132	10	4
41	Sinkarkannandipudur (V)	..	..	..	..	..	..	865	291	972	446	264	70	253	137
42	Agraharakannadipudur (V)	..	..	..	..	..	..	951	268	1,480	588	422	114	257	143
43	Pappankulam (P)	..	..	..	..	..	..	530	127	1,368	793	521	117	480	323
44	Kannamanaickenur (V)	..	..	..	..	..	..	1,093	240	2,093	1,163	739	345	368	252
45	Kanakkampalayam (V)	..	..	..	..	..	..	685	292	641	240	25	2	48	33
46	Ragalbavi (V)	..	..	..	..	..	..	395	146	499	284	107	41	93	28
47	Pulankinar (V)	..	..	..	..	..	..	744	256	684	264	99	28	22	16
48	Andiyur (V)	..	..	..	..	..	..	400	195	559	390	179	143	156	187
49	Chinnapappanuthu (V)	..	..	..	..	..	..	107	29	250	156	54	6	30	32
50	Periapappanathu (V)	..	..	..	..	..	..	222	57	523	150	230	27	124	52
51	Udukkampalayam (P)	..	..	..	..	..	..	567	154	826	461	284	62	149	217
52	Pungamuthur (P)	..	..	..	..	..	..	851	180	1,180	637	434	186	129	42
53	Chellappanpalayam (V)	..	..	..	..	..	..	522	216	833	483	231	83	253	149
54	Devanur Pudur (P)	..	..	..	..	..	..	684	189	949	372	266	70	204	70
55	Ravanapuram (V)	..	..	..	..	..	..	396	133	696	301	358	96	62	11
56	Valayapalayam (V)	..	..	..	..	..	..	104	8	565	307	7	..	..	..
57	Erisanampatti (V)	..	..	..	..	..	..	291	98	520	257	219	50	77	6
58	Kodungiam (P	..	..	..	..	..	..	815	247	1,376	527	602	51	308	167
59	Jillaba Naickenpalayam (V)	..	..	..	..	..	..	83	16	152	116	64	5	62	105
60	Reeddipalayam (V)	..	..	..	..	..	..	66	14	135	43	43	10	10	1
61	Thinnapatti (V)	..	..	..	..	..	..	238	83	347	220	119	77	148	119
62	Sirkarpudur	..	..	..	..	..	..	53	11	107	31	47	3	14	1
63	Periavalavadi (P)	..	..	..	..	..	..	1,058	422	1,385	952	418	231	249	301
64	Velur (V)	..	..	..	..	..	..	167	71	294	238	76	51	70	105
65	North Budhinathan	..	..	..	..	..	..	291	41	551	484	39	11	318	328
66	Bodipatti (P)	..	..	..	..	..	..	1,042	374	1,270	681	215	84	123	85
67	Koralkuttai (V)	..	..	..	..	..	..	491	76	612	468	116	76	33	22
68	Thumbalapettai (V)	..	..	..	..	..	..	155	35	317	167	88	24	83	40
69	Alampalayam (V)	..	..	..	..	..	..	106	37	285	156	97	23	95	93
70	Bogigoundan Dasaroipatti (V)	..	..	..	..	..	..	47	4	89	75	33	30	30	23
71	Pallapalayam (P)	..	..	..	..	..	..	457	137	591	397	208	75	135	200
72	Modakkupatti (V)	..	..	..	..	..	..	226	62	268	184	133	84	6	8
73	Arasur (V)	..	..	..	..	..				Uninhabited.					
74	Deepalapatti (V)	..	..	..	..	..	..	148	33	316	209	114	82	36	3
75	Krishnamuram (V)	..	..	..	..					*Uninhabited.*					

UDUMALPET TALUK

Location code number and name of village/ panchayats	A-III		A-IV		A-V		A-VI		A-VII	
	Males	Females	Males	Females	Males	Females	Males	Females	Males	Females
	(20)	(21)	(22)	(23)	(24)	(25)	(26)	(27)	(28)	(29)
1 Kosavampalayam (V)	3	2	3	..	3	..	1	1	4	3
2 Mungitholuvu (P)	18	4	20	9	..	..	1	..	12	5
3 Amandakadavu (P)	12	2	13	26	17	..	11	2	49	9
4 Kuppampalayam (V)	10	2	19	5	..	..	..	..	2	1
5 Periapatti (P)	1	..	20	10	6	..	9	9	21	4
6 Pulavadi (P)	8	2	122	101	29	..	20	1	98	40
7 Athukinathupatti (V)	11	..	17	34	4	..	3	1	18	5
8 Konnampatti	47	17	33	17	10	1	7	1	29	16
9 Anikadavu (P)	55	23	52	27	9	..	14	3	38	19
10 Vagaitholavu (P)	19	1	41	35	2	..	30	3	14	5
11 Veedampatti (V)	12	5	41	32	4	..	6	1	9	6
12 Vengalpatti (P)	27	8	20	11	1	..	5	..	15	4
13 Pudupalayam (V)	3	2	26	11	2	..	16	16	17	14
14 Kongalnagaram (V)	8	..	58	47	13	..	15	1	14	6
15 Somavarapatti (P)	13	2	7	8	30	1	2	..	24	17
16 Illuppanagaram (V)	..	..	6	..	2	..	..	..	4	1
17 Vadugapalayam (V)	11	5	4	1	7	..	4	..	10	12
18 Kottamangalam (P)	25	8	32	39	27	1	8	2	21	13
19 Gudimangalam (P)	21	5	24	29	17	..	6	2	21	9
20 Metratti (V)	70	3	164	58	14	..	23	10	25	7
21 Karatholavu (P)	4	1	29	20	14	2	14	2	28	3
22 Thungar (V)	60	30	140	77	15	..	36	8	42	19
23 Thandoni (V)	10	5	5	2	8	..	..	..	3	2
24 Ponneri (V)	59	11	14	18	13	..	1	..	15	6
25 Pukkulam (V)	..	..	46	28	6	..	3	..	18	6
26 Doddampatti (V)	4	1	27	18	8	..	..	..	16	6
27 Pannaikinar (V)	..	..	25	12	4	..	..	..	11	5
28 Mukkudujallipatti (V)	..	..	..	..	2	..	..	..	..	..
29 Vanasapatti (V)	..	..	..	..	3	..	..	..	1	..
30 Ganapathipalayam (V)	..	..	3	19	62	5	2	..	3	2
31 Kuruncheri (V)	..	..	1	1	29	..	1	1	5	6
32 Chinnaveerampatti (V)	5	5	5	6	40	2	14	..	16	8
34 Periakottai (P)	..	..	3	1	61	11	4	1	8	2
35 Myavadi (P)	21	3	52	24	104	16	16	5	16	9

36 Jothampatti (V)	17	1	37	29	14	1	25	11	27	7
37 Kaniyur (P)	129	4	52	96	63	..	17	..	120	25
38 Kadathur (P)	4	1	20	38	20	..	2	..	39	7
39 Cholamadevi (P)	6	1	16	201	16	..	1	..	68	6
40 Vedapatti (V)	15	1	37	33	13	2	14	8	7	9
41 Sinkarkannandipudur (V)	30	5	26	13	65	1	22	12	56	26
42 Agraharakannadipudur (V)	40	6	66	19	341	9	34	9	36	20
43 Pappankulam (P)	67	52	92	65	28	..	15	6	35	27
44 Kannamanaickanur (V)	81	64	56	69	421	114	39	68	44	33
45 Kanakkampalayam (V)	11	9	8	17	410	130	10	6	19	3
46 Ragalbavi (V)	2	..	3	27	109	19	4	1	35	7
47 Pulankinar (V)	6	..	15	24	391	134	25	5	12	6
48 Andiyur (V)	7	2	2	1	147	29	5	1	14	3
49 Chinnapappanuthu (V)	..	...	2	2	9	..	142	112	..	2
50 Periapappanathu (V)	2	...	7	..	8	..	124	65	4	5
51 Udukkampalayam (P)	4	2	114	52	9	2	49	7	66	19
52 Pungamuthur (P)	10	1	98	70	12	..	121	33	59	23
53 Chellappanpalayam (V)	1	...	7	1	27	2	34	9	75	27
54 Devanurpudur (P)	8	2	29	8	41	3	44	3	88	39
55 Ravanapuram (V)	3	2	54	26	2	..	42	12	28	9
56 Valayapalayam (V)	336	13	..	..	1	..	116	215	9	..
57 Erisanampatti (V)	..	..	20	3	5	3	63	20	17	10
58 Kodingiam (P)	8	..	120	74	30	..	44	21	50	12
59 Jillabaraickenpalayam (V)	..	...	3	4	6	..	7	2	..	...
60 Reddipalayam (V)	13	...	8	1	1	..	8	2	9	1
61 Thinnappatti (V)	..	...	27	6	3	..	10	5	20	7
62 Sirkarpudur	7	2	5	..	1	..	18	10	..	2
63 Periavalavadi (P)	13	2	225	208	120	3	81	34	50	31
64 Velur (V)	..	...	5	..	29	9	26	7	5	1
65 North Budhinathan	4	1	4	9	11	3	3	..	10	5
66 Bodipatti (P)	15	1	16	24	398	138	1	1	35	3
67 Koralkuttai (V)	7	2	267	239	70	28	1	..	21	4
68 Thumbalapettai (V)	..	..	9	6	13	1	10	..	8	4
69 Alampalayam (V)	..	...	25	26	7	..	10	..	4	1
70 Bogigoundan Dasaripatti (V)	1	..	...	..	1	..	..	..	..	..
71 Pallapalayam (P)	24	11	29	12	12	..	2	..	24	23
72 Modakkupatti (V)	...	...	8	2	12	..	1	..	4	3
73 Arasur (V)					Uninhabited.					
74 Deepalapatti (V)	...	..	6	..	2	..	118	71	9	8
75 Krishnapuram					Uninhabited.					

UDUMALPET TALUK

Location code number and name of village/ panchayats	A-VIII		A-IX		A-X		Name of panchayat in which it is now included with date of inclusion with other components if any
	Males	Females	Males	Females	Males	Females	
	(30)	(31)	(32)	(33)	(34)	(35)	(36)
1 Kosavampalayam (V)	..	..	17	4	152	212	Kosavampalayam (P), 10th September 1960.
2 Mungitholuvu (P)	..	..	253	209	346	708	....
3 Amandakadavu (P)	3	..	238	220	459	762	....
4 Kuppampalayam (V)	1	..	24	40	79	146	Kuppampalayam (P), 21st October 1960.
5 Periapatti (P)	2	..	286	330	326	553	....
6 Pulavadi (P)	5	..	213	153	465	756	....
7 Athukinathupatti (V)	2	..	59	92	182	394	Athukinathupatti (P), 21st October 1960.
8 Konnampatti	1	..	169	202	343	570	....
9 Anikadavu (P)	1	..	267	353	535	796	....
10 Vagaitholavu (P)	2	..	140	183	435	816	....
11 Veedampatti (V)	..	..	45	26	258	259	Veedampatti (P), 21st October 1960.
12 Vengalpatti (P)	3	..	134	185	330	445	....
13 Pudupalayam (V)	6	..	65	35	295	441	Pudupalayam (P), 15th September 1960.
14 Kongalnagaram (V)	4	..	38	25	350	517	Kongalnagaram (P), 15th September 1960.
15 Somavarapatti (P)	5	..	266	312	418	752	....
16 Illuppanagaram (V)	..	..	91	47	151	301	Illuppanagaram (P), 10th September 1960.
17 Vadugapalayam (V)	..	..	149	122	302	547	Vadugapalayam (P), 10th September 1960.
18 Kottamangalam (P)	6	..	190	387	500	692	....
19 Gudimangalam (P)	6	..	199	244	323	712	....
20 Metratti (V)	5	..	314	302	672	1,412	Mettratti (P), 21st October 1960.
21 Karatholuvu (P)	2	..	306	321	533	805	....
22 Thungar (V)	13	..	359	452	751	1,282	Thungair (P), 21st October 1960.
23 Thandoni (V)	3	..	68	78	101	153	Thandoni (P), 21st October 1960.
24 Ponneri (V)	1	..	217	270	263	441	Ponneri (P), 30th August 1960.
25 Pukkulam (V)	2	..	110	72	285	612	Pukkulam (P), 30th August 1960.
26 Doddampatti (V)	3	..	43	64	192	231	Doddampatti (P), 10th September 1960
27 Pannaikinar (V)	..	..	38	58	177	298	Panaikinar (P), 25th August 1960 included in L.C. No. 28.
28 Mukkudujallipatti (V)	..	..	..	..	73	89	Mukkudujallipatti (P), 25th August 1960 merged with L.C. No. 27.
29 Vanasapatti (V)	..	..	2	..	35	41	Vanapatti (P), 10th October 1960 merged with L.C. No. 30.
30 Ganapathipalayam (V)	5	..	21	3	178	362	Ganapathipalayam (P), 10th October 1960 included in L.C. No. 29.
31 Kuruncheri (V)	..	..	23	4	154	254	Karunjeri (P), 15th September 1960.
32 Chinnaveerampatti (V)	3	..	124	131	291	440	....
34 Periakottai (P)	1	..	5	4	104	154	Periakottai (P), 20th September 1960
35 Myavadi (P)	2	..	291	246	562	1,201	....

36 Jothampatti (V)	3	1	72	102	297	604	Jothampatti (P), 31st October 1960.
37 Kaniyur (P)	22	..	627	654	1,031	1,662	....
38 Kadathur (P)	6	..	270	271	497	848	....
39 Cholamadevi (P)	14	..	162	117	663	1,127	....
40 Vedapatti (V)	..	..	140	213	199	184	Vedapatti (P), 21st October 1960.
41 Sinkarkannandipudur (V)	9	..	247	182	614	1,156	....
42 Agraharakannadipudur (V)	21	..	263	268	768	1,465	....
43 Pappankulam (P)	7	..	123	203	693	1,250	....
44 Kannamanaickenur (V)	12	..	333	217	1,189	2,100	Kannamanaickenur (P), 15th September 1960.
45 Kanakkampalayam (V)	13	1	97	40	580	917	Kanakkampalayam (P), 30th August 1960.
46 Ragalbavi (V)	7	..	139	161	329	521	Ragalbavi (P), 15th September 1960.
47 Pulankinar (V)	10	..	104	51	490	902	Pulankinar (P), 15th September 1960.
48 Andiyur (V)	3	..	46	24	357	562	Andiyur (P), 30th August 1960.
49 Chinnapappanuthu (V)	..	..	13	2	154	179	Chinnapappanuthu (P), 30th April 1960, merged with L.C. No. 50.
50 Periapappanathu (V)	..	..	24	1	230	525	Periapappanuthu (P), 30th April 1960, included in L.C. No. 49.
51 Udukkampalayam (P)	6	..	145	100	437	738	....
52 Pungamuthur (P)	1	..	316	282	764	1,082	....
53 Chellappanpalayam (V)	16	..	189	212	498	884	Chellappanpalayam (P), 30th April 1960.
54 Devanurpudur (P)	8	..	261	177	532	1,085	....
55 Ravanapuram (V)	..	..	147	145	290	667	Ravanapuram (P), 20th June 1960.
56 Valayapalayam (V)	..	..	96	79	162	249	Valayapalayam (P), merged with L.C. No. 58.
57 Erisanampatti (V)	..	..	119	165	265	587	Erisanampatti (P), 30th April 1960.
58 Kodingiam (P)	2	..	212	202	715	1,609	Kodingiam included in L.C. No. 56.
59 Jillabanaickenpalayam (V)	..	..	10	..	113	140	Gillabanaickenpalayam (P), 15th September 1960.
60 Reddipalayam (V)	1	..	42	28	55	175	Reddipalayam (P), 30th April 1960 included in L.C. No. 62.
61 Thinnapatti (V)	1	..	19	6	191	311	Thinnapatti (P), 15th September 1960.
62 Sirkarpudur	..	..	15	13	38	123	Sircarpudur (P), 30th April 1960 merged with L.C. No. 60.
63 Periavalavadi (P)	11	..	218	142	768	1,161	....
64 Velur (V)	..	..	83	65	207	308	Velur (P), 15th September 1960.
65 North Budhinatham	1	..	161	127	324	382	North Budhinatham (P), 15th September 1960.
66 Bodipatti (P)	8	..	459	345	853	1,361	....
67 Koralkuttai (V)	..	..	97	97	375	428	Koralkuttai (P), 30th September 1960.
68 Thumbalapettai (V)	1	..	105	92	169	280	Thumbalapatti (P), 15th September 1960.
69 Alampalayam (V)	..	..	47	13	146	265	Alampalayam (P), 15th June 1960.
70 Bogigoundan Dasaripatti (V)	..	..	24	16	38	30	....
71 Pallapalayam (P)	2	..	155	76	408	686	....
72 Modakkupatti (V)	..	..	104	87	135	191	Modakkupatti (P), 30th April 1960.
73 Arasur (V)				Uninhabited.			
74 Deepalapatti (V)	..	..	31	18	159	230	Deepalapatti (P), 16th May 1960.
75 Krishnapuram (V)				Uninhabited.			

VILLAGE DIRECTORY

UDUMALPET TALUK—*contd.*

Location code number and name of village/ panchayats	*Area in square miles*	*Occupied residential houses*		*Total number of persons enumerated*			*Scheduled Castes*	
		Number of houses	*Number of households*	*Total*	*Males*	*Females*	*Males*	*Females*
(1)	(2)	(3)	(4)	(5)	(6)	(7)	(8)	(9)
76 Dhali (P), P. M. D. Rhc. Mcw. Mp. R. Pw. Ea. E. Cs.	12·48	1,422	1,873	7,782	4,033	3,749	221	180
77 Jallipatti (P), P. M. D. Mcw. R. Pw. Ea. E. Cs.	5·18	749	854	3,785	1,887	1,898	360	374
78 Venkitapuram (V) P. R. Pw. Ea. E. ..	2·40	132	138	628	309	319	89	88
79 Sinnakumarapalayam (V), P. R. Pw. Ea. E.	1·92	159	185	826	397	429	81	80
80 Kurichikottai (P), P. M. D. R. Pw. Ea. E. Vh.	1·83	378	395	1,795	887	908	154	166
81 Guruvappanaickenur (V) P. R. Pw. Ea. E. ..	0·83	247	253	1,165	557	608	150	143
82 Manupatti (P) P. R. Pw. Ea. E.	6·38	449	560	2,667	1,340	1,327	266	274
83 Andigoundanur (P), P. R. Pw. Tk. Ei. Ea. E.	18·00	1,135	1,286	5,707	2,889	2,818	376	363
84 Elayamuthu, (V) P. R. Pw. Ea. E.	8·41	377	582	2,630	1,298	1,332	216	235
85 Komaralingam (P), P. M. H. L. D. Mp. R, Pw. Ea. E.	10·50	1,401	1,597	6,753	3,389	3,364	590	543
86 Sukkarsangaramanallur (V)				Uninhabited.				
87 Kolumam, P. L. R. Pw. Ea. E.	1·53	299	340	1,484	731	753	182	183
88 Sankararamanallur (V), P. R. Pw. Ea. E. ..	10·45	1,599	1,778	7,564	3,805	3,759	803	811
89 Kallapuram (V) P. R. Pw. Ea. E.	5·27	294	332	1,410	708	702	294	290
90 Anaimalai (R.F.)	180·20	16	16	51	27	24	27	24
91 Amaravathi (R.F.)		264	264	1,175	581	594	578	594
Total ..	**560·05**	**38,374**	**43,159**	**192,334**	**96,288**	**96,046**	**170,176**	**17,245**

UDUMALPET TALUK—*contd.*

Location code number and name of village/ panchayats	Scheduled Tribes		Literate and educated persons		Total workers		A-I		A-II	
	Males	Females	Males	Females	Males	Females	Males	Females	Males	Females
	(10)	(11)	(12)	(13)	(14)	(15)	(16)	(17)	(18)	(19)
76 Dhali (P)	...	..	1,308	394	2,822	1,693	282	229	256	320
77 Jallipatti (P)	..	..	725	267	1,280	788	396	155	441	341
78 Venkitapuram (V)	..	..	89	13	212	204	47	52	126	135
79 Sinnakumarapalayam (V)	..	..	153	64	261	180	91	35	114	133
80 Kurichikottai (P)	..	..	397	133	578	432	130	25	274	359
81 Guruvappa Naickanur (V)	..	..	172	62	369	182	82	40	114	16
82 Manupatti (P)	..	..	554	233	905	540	288	102	155	120
83 Andi Goundanur (P)	13	14	1,139	310	1,849	1,052	675	354	115	59
84 Elayamuthu (V)	..	..	468	151	807	649	384	252	240	292
85 Komaralingam (P)	..	..	1,197	394	2,028	1,128	558	153	612	547
86 Sukkarsangaramanallur (V)					Uninhabited.					
87 Kolumam	..	..	322	138	445	273	107	23	160	214
88 Sankararamanallur (V)	..	..	1,262	305	2,456	1,579	903	399	905	891
89 Kallapuram (V)	10	12	147	34	472	298	134	16	278	261
90 Anaimalai (R.F.)	..	..	..	..	21	19	21	19	..	..
91 Amaravathi (R.F.)	..	..	10	..	406	386	347	337	6	3
Total ..	23	26	37,769	11,878	62,008	37,737	20,332	8,524	13,029	10,867

UDUMALPET TALUK—*contd.*

Location code number and name of village/ panchayats	*A-III*		*A-IV*		*A-V*		*A-VI*		*A-VII*	
	Males	*Females*	*Males*	*Females*	*Males*	*Females*	*Males*	*Females*	*Males*	*Females*
	(20)	(21)	(22)	(23)	(24)	(25)	(26)	(27)	(28)	(29)
76 Dhali (P)	258	65	56	10	65	2	1422	911	116	2
77 Jallipatti (P)	63	15	39	31	67	2	14	14	53	25
78 Venkitapuram (V)	1	..	5	11	20	..	3	2	3	1
79 Sinnakumarapalayam (V)	12	2	1	..	13	..	1	1	12	4
80 Kurichikottai (P)	2	..	36	23	58	3	1	..	28	18
81 Guruvappa Naickanur (V)	16	8	7	6	45	1	51	12	5	10
82 Manupatti (P)	72	9	31	9	19	..	45	15	34	10
83 Andigoundanur (P)	87	17	32	23	96	7	186	42	65	19
84 Elayamuthu (V)	..	..	13	3	13	15	7	..	45	..
85 Komaralingam (P)	38	3	111	45	43	11	54	9	132	44
86 Sukkar Sangaramanallur (V)	Uninhabited.									
87 Kolumam	32	..	23	2	6	..	1	1	26	4
88 Sankararamanallur (V)	45	5	189	123	32	2	17	1	127	30
89 Kallapuram (V)	6	..	6	..	2	..	4	4	13	5
90 Anaimalai (R.F.)	..	..	..	..	..	..	..	..	..	..
91 Amaravathi (R.F.)	14	7	..	..	..	..	..	..	..	..
Total ..	**2,054**	**463**	**3,139**	**2,417**	**3,913**	**713**	**3,366**	**1,838**	**2,393**	**879**

VILLAGE DIRECTORY

UDUMALPET TALUK—*contd.*

Location code number and name of village/panchayts	A VIII		A IX		B X		Name of panchayat in which it is now included with date of inclusion with other components, if any
	Males	Females	Males	Females	Males	Females	
	(30)	(31)	(32)	(33)	(34)	(35)	(36)
76 Dhali (P)	49	...	318	135	1,211	2,056	....
77 Jallipatti (P)	14	...	193	205	607	1,110	Jallipatti included in L.C. No. 78.
78 Venkitapuram (V)	2	...	5	3	97	115	Venkitapuram (P), merged with L.C. No. 77.
79 Sinnakumarapalayam (V)	2	..	15	5	136	249	Chinnakumarapalayam (P), 10th September 1960.
80 Kurichikottai (P)	5	..	44	4	309	476	....
81 Guruvappa Naickanur (V)	1	...	48	89	188	426	Guruvappa Naickanur (P) 20th June 1960.
82 Manupatti (P)	14	...	247	275	435	787	....
83 Andi Goundanur (P)	5	...	588	531	1,040	1,766	Andi Goundanur included in L.C. No. 91.
84 Elayamuthu (V)	1	...	104	87	491	683	Elayamuthu (P), 15th September 1960.
85 Komaralingam (P)	27	...	453	316	1,361	2,236	....
86 Surkar Sankaramanallur (V)				Uninhabited.			Surkar Sangaramanallur (P), 21st October 1960, merged with L.C. No. 88.
87 Kolumam	3	..	87	29	286	480	Kolumam (P), 21st October 1960.
88 Sankararamanallur (V)	18	..	220	128	1,349	2,180	Sankararamanallur (P), 21st October 1960, included in L.C. No. 86.
89 Kallapuram (V)	1	..	28	12	236	404	Kallapuram (P), 15th September 1960.
90 Anamalai (R.F.)	..	...	..	...	6	5	... ...
91 Amaravathi (R.F.)	...	...	39	39	175	208	Amaravathi merged with L. C. No. 83.
Total ..	414	2	12,868	12,034	34,280	58,309	

UDUMALPET TALUK—*contd.*

Location code number and name of town	Area in square miles	Occupied residential houses		Total number of persons enumerated			Scheduled Castes	
		Number of houses	Number of households	Total	Males	Females	Males	Females
(1)	(2)	(3)	(4)	(5)	(6)	(7)	(8)	(9)
33 UDUMALPET (M)—P. M. H. C. T. L. D. Hos. Mp. Rly. R. Pt. Tel. Pw. Ei. Ea. E. Vh. Cs. B.								
Ward 1—E.B. 1		113	142	645	334	311	87	79
Ward 2—E.B. 2		91	146	564	282	282	..	..
Ward 3—E.B. 3		65	126	539	270	269	..	..
Ward 4—E.B. 4		23	66	340	161	179	..	..
Ward 5—E.B. 5		97	131	682	371	311	5	5
Ward 6—E.B. 6		59	71	406	215	191	..	..
Ward 7—E.B. 7		78	113	532	268	264	39	37
Ward 8—E.B. 8		62	70	370	201	169	186	152
Ward 9—E.B. 9		126	146	636	314	322	51	40
Ward 10—E.B. 10		142	172	779	392	387	96	103
Ward 11—E.B. 11		100	110	530	269	261	..	..
Ward 12—E.B. 12		128	158	638	324	314	..	..
Ward 13—E.B. 13		80	100	441	207	234	..	..
Ward 14—E.B. 14		53	101	486	255	231	..	..
Ward 15—E.B. 15		64	91	476	242	234	4	2
Ward 16—E.B. 16		120	140	532	270	262	33	37
Ward 17—E.B. 17		73	100	519	270	249	..	..
Ward 18—E.B. 18		87	133	611	300	311	4	6
Ward 19—E.B. 19		105	135	611	294	317	..	..
Ward 20—E.B. 20		111	129	646	338	308	..	..
Ward 21—E.B. 21		113	171	729	366	363	..	..
Ward 22—E.B. 22		91	145	718	360	358	..	..
Ward 23—E.B. 23		112	117	617	310	307	..	..
Ward 24—E.B. 24		95	126	574	283	291	..	..
Ward 25—E.B. 25		103	103	543	273	270	..	..
Ward 26—E.B. 26		58	84	465	248	217	..	..
Ward 27—E.B. 27		76	95	507	256	251	2	14
Ward 28—E.B. 28		93	136	583	295	288	1	2

Ward 29—E.B. 29	88	129	641	331	310	..	..
Ward 30—E.B. 30	200	204	1,116	606	510	85	102
Ward 31—E.B. 31	72	83	402	208	194	..	..
Ward 32—E.B. 32	96	163	729	371	358	5	3
Ward 33—E.B. 33	60	120	583	340	243	..	..
Ward 34—E.B. 34	89	160	849	390	459	21	30
Ward 35—E.B. 35	52	64	344	168	176	..	..
Ward 36—E.B. 36	58	93	482	238	244	..	..
Ward 37—E.B. 37	161	196	998	514	484	..	..
Ward 38—E.B. 38	29	42	327	206	121	..	..
Ward 39—E.B. 39	87	136	643	338	305	..	..
Ward 40—E.B. 40	157	207	938	487	451	45	44
Ward 41—E.B. 41	100	116	593	284	309	237	258
Ward 42—E.B. 42	155	183	879	431	448	20	15
Ward 43—E.B. 43	114	134	712	365	347	4	3
Ward 44—E.B. 44	118	157	673	345	328	10	9
Ward 45—E.B. 45	158	161	729	365	364	1	..
Ward 46—E.B. 46	63	67	674	179	495	..	1
Ward 47—E.B. 47	52	72	314	158	156	2	..
Town Total ..	2·70	4,427	5,844	28,345	14,292	14,053	938	942

UDUMALPET TALUK—*contd.*

Location code number and name of town	Scheduled Tribes		Literate and educated persons		Total workers		A-I		A-II	
	Males	Females	Males	Females	Males	Females	Males	Females	Males	Females
	(10)	(11)	(12)	(13)	(14)	(15)	(16)	(17)	(18)	(19)
33 Udumalpet (M)—										
Ward 1—E.B. 1	..	..	171	53	192	100	16	3	59	68
Ward 2—E.B. 2	..	..	192	78	159	94	17	16	..	3
Ward 3—E.B. 3	..	..	184	71	165	102	35	33	4	5
Ward 4—E.B. 4	..	..	117	63	92	43	12	2	5	14
Ward 5—E.B. 5	..	..	236	154	213	35	..	..	..	..
Ward 6—E.B. 6	..	..	153	112	115	2	2	..	..	..
Ward 7—E.B. 7	..	..	158	53	135	50	4	..	2	2
Ward 8—E.B. 8	..	..	116	36	87	53	3	..	2	1
Ward 9—E.B. 9	..	..	173	79	159	37	7	..	9	..
Ward 10—E.B. 10	..	..	230	116	180	66	4	..	2	..
Ward 11—E.B. 11	..	..	153	54	162	23	..	..	..	..
Ward 12—E.B. 12	..	..	186	67	175	12	..	..	..	..
Ward 13—E.B. 13	..	..	127	60	109	38	..	..	..	..
Ward 14—E.B. 14	..	..	175	69	128	17	..	..	..	..
Ward 15—E.B. 15	..	..	173	81	128	19	1	..	..	..
Ward 16—E.B. 16	..	..	176	70	146	58	6	5	..	15
Ward 17—E.B. 17	..	..	193	73	146	59	10	10	9	33
Ward 18—E.B. 18	..	..	201	120	163	39	2	1	..	..
Ward 19—E.B. 19	..	..	205	152	152	41	4	1	1	1
Ward 20—E.B. 20	..	..	237	142	170	16	3	..	3	4
Ward 21—E.B. 21	..	..	253	108	193	52	2	1	..	6
Ward 22—E.B. 22	..	..	255	111	186	26	..	..	..	..
Ward 23—E.B. 23	..	..	226	138	144	13	1	..	..	..
Ward 24—E.B. 24	..	..	217	160	144	29	..	..	..	..
Ward 25—E.B. 25	..	..	205	131	148	17	..	1	..	..
Ward 26—E.B. 26	..	..	194	112	144	39	12	6	..	1
Ward 27—E.B. 27	..	..	210	147	142	15	1	..	..	..
Ward 28—E.B. 28	..	..	226	168	158	25	6	..	..	..

Ward 29—E.B. 29	264	190	168	23	6	2	..	..
Ward 30—E.B. 30	383	108	282	122	3	1	2	1
Ward 31—E.B. 31	140	60	106	30	2	1	1	3
Ward 32—E.B. 32	248	146	205	65	2	..	1	1
Ward 33—E.B. 33	273	157	193	20	7	4	..	..
Ward 34—E.B. 34	284	295	208	52	7	1	..	..
Ward 35—E.B. 35	144	144	89	11	5	..	1	..
Ward 36—E.B. 36	198	175	108	19	2	1	..	..
Ward 37—E.B. 37	395	358	266	38	8	1	..	1
Ward 38—E.B. 38	135	65	136	7	4	..	..	..
Ward 39—E.B. 39	208	79	186	70	3	3	2	..
Ward 40—E.B. 40	135	58	261	89	2	..	10	1
Ward 41—E.B. 41	163	68	145	94	..	..	23	26
Ward 42—E.B. 42	310	170	217	42	4	1	1	2
Ward 43—E.B. 43	284	245	164	27	4	3	1	..
Ward 44—E.B. 44	222	108	170	75	2	..	3	2
Ward 45—E.B. 45	249	160	195	42	1	..	3	1
Ward 46—E.B. 46	119	403	89	60	7	3	1	..
Ward 47—E.B. 47	99	53	93	39	13	2	6	1
Town Total	9,595	5,820	7,516	2,045	230	102	151	192

UDUMALPET TALUK—*contd.*

Location code number and name of town	*A-III*		*A-IV*		*A-V*		*A-VI*		*A-VII*	
	Males	*Females*	*Males*	*Females*	*Males*	*Females*	*Males*	*Females*	*Males*	*Females*
	(20)	(21)	(22)	(23)	(24)	(25)	(26)	(27)	(28)	(29)
33 UDUMALPET (M)—										
Ward 1—E.B. 1	..	..	3	8	46	7	2	1	36	5
Ward 2—E.B. 2	..	..	25	26	35	1	11	7	45	8
Ward 3—E.B. 3	2	..	13	23	46	4	1	..	30	9
Ward 4—E.B. 4	1	..	7	19	13	1	2	..	27	5
Ward 5—E.B. 5	..	..	8	5	50	1	4	2	74	9
Ward 6—E.B. 6	1	..	..	..	26	1	..	..	60	..
Ward 7—E.B. 7	2	..	3	3	59	11	4	..	18	4
Ward 8—E.9. 8	..	1	..	9	35	24	1	..	3	..
Ward 9—E.B. 9	4	..	..	1	97	32	4	..	14	2
Ward 10—E.B. 10	..	..	..	..	64	29	2	..	19	..
Ward 11—E.B. 11	1	..	..	..	25	2	20	1	16	..
Ward 12—E.B. 12	..	..	..	..	41	2	72	2	27	4
Ward 13—E.B. 13	..	..	1	3	24	9	42	15	22	2
Ward 14—E.B. 14	..	..	1	5	54	8	6	..	39	2
Ward 15—E.B. 15	..	..	3	8	43	2	8	1	44	3
Ward 16—E.B. 16	1	..	..	6	59	7	1	..	40	4
Ward 17—E.B. 17	2	..	2	3	38	7	2	..	50	6
Ward 18—E.B. 18	2	..	2	..	55	11	1	1	37	6
Ward 19—E.B. 19	..	..	..	3	55	16	2	..	22	..
Ward 20—E.B. 20	2	..	5	2	48	4	7	1	43	2
Ward 21—E.B. 21	4	..	5	23	67	6	8	..	41	7
Ward 22—E.B. 22	..	..	..	13	57	..	5	..	65	3
Ward 23—E.B. 23	..	..	..	1	61	1	..	..	50	2
Ward 24—E.B. 24	1	..	4	4	47	3	..	..	61	9
Ward 25—E.B. 25	..	..	..	8	45	5	1	..	68	2
Ward 26—E.B. 26	..	..	..	12	34	3	2	..	43	8
Ward 27—E.B. 27	..	..	1	..	24	1	..	..	53	6
Ward 28—E.B. 28	..	..	3	5	39	4	1	..	48	4

Ward 29—E.B. 29	..	..	1	..	44	1	5	..	46	5
Ward 30—E.B. 30	2	1	6	8	130	40	9	4	37	9
Ward 31—E.B. 31	2	..	2	1	86	20	..	1	2	8
Ward 32—E.B. 32	3	..	1	5	109	32	17	2	11	..
Ward 33—E.B. 33	..	..	5	1	42	4	5	..	41	1
Ward 34—E.B. 34	2	..	3	17	47	6	2	1	28	1
Ward 35—E.B. 35	..	..	5	..	10	..	4	..	14	..
Ward 36—E.B. 36	..	..	2	10	26	..	5	..	26	3
Ward 37—E.B. 37	2	2	3	..	74	12	4	..	72	6
Ward 38—E.B. 38	..	..	..	..	17	1	3	..	31	2
Ward 39—E.B. 39	2	..	1	..	43	4	..	1	40	2
Ward 40—E.B. 40	1	..	21	7	28	7	..	..	28	1
Ward 41—E.B. 41	..	..	46	12	8	11	6	7	10	3
Ward 42—E.B. 42	..	1	2	..	59	19	7	..	57	6
Ward 43—E.B. 43	2	..	1	..	37	3	2	..	34	2
Ward 44—E.B. 44	1	..	..	12	63	20	9	4	25	29
Ward 45—E.B. 45	3	1	7	3	60	15	5	..	24	2
Ward 46—E.B. 46	..	..	..	..	69	15	2	..	2	2
Ward 47—E.B. 47	3	..	4	7	42	7	4	3	3	5
Town Total ..	46	6	196	273	2,281	419	298	54	1,616	188

UDUMALPET TALUK—*concld.*

Location code number and name of town	*AV-III*		*A-IX*		*B-X*		*Name of the panchayat in which it is now included with date of inclusion with other components, if any*
	Males	*Females*	*Males*	*Females*	*Males*	*Females*	
	(30)	(31)	(32)	(33)	(34)	(35)	(36)
33 Udumalpet (M)—							
Ward 1—E.B. 1	2	—	28	8	142	211	....
Ward 2—E.B. 2	4	—	22	33	123	188	....
Ward 3—E.B. 3	7	—	27	28	105	167	....
Ward 4—E.B. 4	5	—	20	2	69	136	....
Ward 5—E.B. 5	14	—	63	18	158	276	....
Ward 6—E.B. 6	11	—	15	1	100	189	....
Ward 7—E.B. 7	12	1	31	29	133	214	....
Ward 8—E.B. 8	2	—	41	18	114	116	....
Ward 9—E.B. 9	6	—	18	2	155	285	....
Ward 10—E.B. 10	7	—	82	37	212	321	....
Ward 11—E.B. 11	6	—	94	20	107	238	....
Ward 12—E.B. 12	13	..	22	4	149	302	....
Ward 13—E.B. 13	3	—	17	9	98	196	....
Ward 14—E.B. 14	10	—	18	2	127	214	....
Ward 15—E.B. 15	15	—	14	5	114	215	....
Ward 16—E.B. 16	10	—	29	21	124	204	....
Ward 17—E.B. 17	7	..	26	—	124	190	....
Ward 18—E.B. 18	24	..	40	20	137	272	....
Ward 19—E.B. 19	13	..	55	20	142	276	....
Ward 20—E.B. 20	22	..	37	3	168	292	....
Ward 21—E.B. 21	15	1	51	8	173	311	....
Ward 22—E.B. 22	18	—	41	10	174	332	....
Ward 23—E.V. 23	9	—	23	9	166	294	....
Ward 24—E.B. 24	2	—	31	13	139	262	....
Ward 25—E.B. 25	12	..	22	1	125	253	....
Ward 26—E.B. 26	10	..	43	9	104	178	....
Ward 27—E.B. 27	10	..	53	8	114	236	....
Ward 28—E.B. 28	11	..	50	12	137	263	....

Ward 29—E.B. 29	11	..	55	15	163	287	....
Ward 30—E.B. 30	15	..	78	61	324	388	....
Ward 31—E.B. 31	2	..	9	4	102	164	....
Ward 32—E.B. 32	12	..	49	25	166	293	....
Ward 33—E.B. 33	10	..	83	10	147	223	....
Ward 34—E.B. 34	4	..	115	26	182	407	....
Ward 35—E.B. 36	5	..	45	11	79	165	....
Ward 36—E.B. 35	6	..	41	5	130	225	....
Ward 37—E.B. 37	33	3	70	13	248	446	....
Ward 38—E.B. 38	36	2	45	2	70	114	....
Ward 39—E.B. 39	26	1	69	59	152	235	....
Ward 40—E.B. 40	7	..	164	73	226	362	....
Ward 41—E.B. 41	11	1	41	34	139	215	....
Ward 42—E.B. 42	17	..	70	13	214	406	....
Ward 43—E.B. 43	8	..	75	19	201	320	....
Ward 44—EB. 44	30	..	37	8	175	253	....
Ward 45—E.B. 45	9	..	83	20	170	322	....
Ward 46—E.B. 46	1	..	7	40	90	435	....
Ward 47—E.B. 47	4	..	14	14	65	117	....
Town Total ..	527	9	2,171	302	6,776	12,008	

PART V

OFFICIAL STATISTICS

ADMINISTRATIVE AND OFFICIAL STATISTICS

The pages that follow present authentic official statistics on various items furnished by Government departments and other administrative bodies. In order to make a comparative study of the position that prevailed in 1951 with that on the eve of the recent census an attempt was made to present data for the decade 1951–61. This has been done wherever possible.

The official statistics available has been compiled under seven district heads, viz.,

I. Agriculture, Irrigation and Power .. .. (19)

II. Industry and Labour .. .. (4)

III. Education .. .. (5)

IV. Public Health and Medical .. .. (5)

V. Law and Order .. .. (7)

VI. Communication .. .. (10)

VII. Miscellaneous .. .. (17)

The figures in brackets represent the number of statements presented under each of these heads. Wherever necessary a small note on these tables has been given and other tables are self explanatory.

I. Agriculture, Irrigation and Power—Information on various factors influencing agriculture has been presented under this head. Statistics on Temperature, Rainfall, Land utilisation, irrigated area, irrigation scheme, etc., appear under this item. Data on irrigation schemes have been furnished separately for each Plan period. As information on power generation and consumption is not available by revenue districts, an attempt has been made to give data for the systems which serve the district areas.

II. Industries and Labour—Statistical data on industrial growth i.e., increase in the number of establishments and rise in labour force have been presented in the form of three statements. Information on services rendered by the Employment Exchange Office in the district has also been incorporated.

III. Education—The tables presented under this head will trace the development of education in the district. Information on Schools, Colleges and Technical Institutions are furnished separately.

IV. Public Health and Medical—Detailed statistics on registered births and deaths and anti-adulteration activities has been incorporated as furnished by the Director of Public Health. Under Medical, the medical facilities available in the district have been furnished.

V. Law and Order—Information on the strength of Police force, crimes detected, cases prosecuted, etc., and other related information is presented under this head. Information on jails in the district also will be found under this head.

VI. Communication—A total of ten statements are presented under this head relating to communication facilities available in the district. Three of these present informations on Motor Vehicles and road mileage, while three others relate to Tourist Bungalows. Of the rest two are on railways in the district and last two on Post and Telegraph facilities here.

VII. Miscellaneous— A large number of tables is presented under this item. Valuable information on revenue receipts, ancient monuments, Banking and insurance, etc., occur here.

EXPLANATORY NOTE

TABLE 1—TEMPERATURE DATA AS RECORDED AT COIMBATORE

Information data as recorded by the meteorological department at Coimbatore station is presented below for the period 1951–60 separately for each month. The recordings up to 1957 are in Farenheit and since 1957 in Centigrade.

TABLE 2—RAINFALL STATISTICS

Five statements are presented giving data on Rainfall recorded at five different stations in the district so as to enable the reader to have a general idea regarding the rainfall variability within the district. Information on the number of rainy days, monthly rainfall and heaviest rainfall recorded during 24 hours is furnished for every month during the period 1951–60. The annual average rainfall for the selected stations are given below.

	INCHES
Dharapuram	22·66
Coimbatore	24.52
Erode	28·97
Pollachi	36·26
Anamalai	155·70

TABLE 3—LAND UTILISATION OR CLASSIFICATION OF AREA IN THE DISTRICT

The table presents data on classification of area in the district during 1905–06 to 1959–60. Information is given under six different heads, viz., under forests, not available for cultivation, cultivable area other than current fallows, current fallows, net area under cultivation and acreage under crops. In these areas not available for cultivation includes uncultivable lands and land put to non-agricultural purposes while cultivable area other than current fallows includes cultivable waste, permanent pastures, other grazing lands, land under miscellaneous tree crops and other fallow lands. However, the data presented represent position as existed during each year. Due to alterations in the jurisdiction of Coimbatore district the data are not quite comparable.

TABLE 4—STATEMENT SHOWING ACREAGE UNDER DIFFERENT CROPS

The table presents data on acreage cultivated under different crops during 1905–06 to 1960–61. Scrutiny of the data for the last decade will show that variations have occurred in area cultivated under these crops. Area cultivated under paddy recorded an increase

while under cholam, cumbu, ragi, etc., recorded a decline. Total pulses and cereals have recorded considerable rise in acreage and similar rise has been noticed under total oil seeds, cotton and sugarcane.

TABLE 5—STATEMENT SHOWING AREA IRRIGATED AND ITS SOURCES DURING 1905-06 TO 1960-61

The table presents data for the period 1905–06 to 1960–61. Information is furnished under four main heads, viz., Canals, Tanks, Wells and Other Sources. Taking into consideration figures for the last one-decade alone, it would be found that remarkable progress has been achieved in this field. Total area irrigated has recorded considerable increase moving up from 384,311 acres in 1950–51 to 637,044 acres during 1960–61 thus recording more than 70 per cent rise. Similar trend is visible under each head.

TABLE 6—STATEMENT SHOWING AREA IRRIGATED UNDER DIFFERENT CROPS

The table presents data on area irrigated under each crop for the period 1950–51 to 1960–61. Due to improved irrigational facilities provided, the acreage irrigated has increased and this is reflected here. Under all crop, there has been increase in area irrigated and this will be further clear from the following small table which will show increase in area irrigated under different groups during the period in terms of percentage rise over 1950–51 positions.

	Percentage increase over 1950–51
Paddy	143·68
Cholam	39·23
Total cereals	88·03
Sugarcane	129·79
Total food crops	98·34
Cotton	65·82
Non-food crops total	67·13
Total area irrigated under crops	88·53

TABLE 10—DETAILS OF CROPPED AREA IN THE DISTRICT

Information is furnished for the period 1950–51 to 1960–61 for each year. Details of gross cropped area under food and non-food crops, area cropped more than once and net area cropped are presented. Total gross cropped area has recorded 11·24 per cent rise over 1950–51 position while the net area has recorded a small decline. But this is more than compensated by the rise in area cropped more than once—to the tune of 103 per cent.

TABLE 11—PERCENTAGE OF AREA UNDER PRINCIPAL CROPS IN THE DISTRICT

Information on the percentage of area under chief crops of the region and under certain groups like cereals, food crop, non-food crop etc., is presented in the table. Information for 1950 51 or 1960–61 enables us to have a comparative study. It is found that percentage

of area under paddy has increased and similar trend has been noticed under cholam and cumbu while slight decline in percentage of area occupied by Ragi is noticed. Total food crops have recorded a slight decline in percentage—from 66·8 in 1950–51 to 65·6 in 1960–61—while non-food crops have improved their position by moving up from 33·2 to 34·4. Further details will be found in the statement itself.

TABLE 19—ESTIMATED PRODUCTION OF MILK IN THE DISTRICT

The table presents information on the estimated milk production for the decade 1951–61 in the district. The figures presented are in terms of 1,000 kgs. and this has been indicated at the beginning of the table. Though the total production has increased by 30·55 per cent over 1951 position, cows' milk has recorded only a lower percentage increase viz., 23·62 only while production of buffaloes' milk has increased by 43·74 per cent. Table is presented for three years only 1951, 1956 and 1961 but this gives us the picture for the decade as a whole.

TABLE 20—STATISTICS RELATING TO THE EMPLOYMENT EXCHANGE OFFICE

The table presents information on the number of persons registered for securing employment, persons provided with employment for technical and other personnel separately. There exist only one employment office in the district and registration here shows a declining trend from 14,142 in 1950–51 to 13,707 in 1960–61. This declining trend is visible not only in the number of registrations but also in the number of persons on the live register. Cancellations have almost doubled. This is perhaps because a number of persons have been able to secure employment through other sources.

TABLE 29—REGISTERED BIRTHS IN THE DISTRICT

The table presents information on the number of registered births by months for each year for 1954–60 period. The number of births registered has considerably increased. This is more so in the case of female births which has recorded 18·9 per cent rise over 1954 position. In the case of male births this is only 18·4 per cent.

TABLE 30—DEATHS DUE TO SPECIFIED CAUSES

Details of deaths due to eight specified causes have been given in the table. Information is available by month for each year. The variation in mortality rate due to various causes will be evident from the small inset table here.

(1)	1951 (2)	1952 (3)	1953 (4)	1954 (5)	1955 (6)	1956 (7)	1957 (8)	1958 (9)	1959 (10)	1960 (11)
Cholera	1,465	766	899	28	14	..	151	255	1	6
Smallpox	1,210	173	75	65	29	55	309	475	339	83
Fevers	7,381	3,704	7,022	5,397	6,920	4,629	4,974	4,313	4,441	4,084
Malaria	139	134	273	77	96	206	75	106	62	88
Dysentery/Diarrhoea	5,388	5,669	3,570	2,400	2,570	3,035	3,397	3,011	2,694	2,490
Respiratory diseases	6,717	7,787	5,204	4,185	4,022	4,416	5,090	4,404	4,271	4,104
Child birth	—	—	..	—	—	..	—	..	357	283
Total deaths ..	50,912	39,002	45,171	34,991	41,799	38,020	42,025	37,888	37,713	34,655

TABLE 39—DETAILS OF CRIMINAL JUSTICE

Information on the number of cases reported, tried and the number of persons convicted or executed is also given separately for each category of offence. Twenty-one different categories of offences have been mentioned and data furnished. The number of cases reported, brought to trial and the number of persons convicted have all shown a remarkable increase during the decade. The small inset table here will give data on this—

	Cases		
	Number reported	*Number brought to trial*	*Persons convicted*
	(1)	(2)	(3)	(4)
1950–51	5,774	4,085	3,686
1951–52	6,252	4,916	4,332
1952–53	11,132	8,136	8,210
1953–54	16,118	12,932	12,262
1954–55	18,713	15,425	15,312
1955–56	23,089	19,054	19,940
1956–57	24,280	22,432	2,09,808
1957–58	20,683	17,071	17,299
1958–59	15,058	12,500	12,121
1959–60	13,045	10,399	9,634
1960–61	17,214	13,928	12,438

Further details on each category of offence will be found in the statement that follow

TABLE 40—THE NUMBER OF JAILS AND THE DAILY AVERAGE NUMBER OF PRISONERS

The statement presents information relating to various penal institutions (Jails) in the district. There are 14 jails in the district of which 13 are sub-jails and the other one is a Central Jail at Coimbatore. Though the total accommodation available in these jails has not changed since 1950—as is evident from columns (6) and (9) of the statement—there has been a slight decline in the daily average number of prisoners in all the sub-jails except those at Erode and Avanashi. But the Central Jail has recorded a marked rise in the daily average number of prisoners.

TABLE 51—COST OF LIVING INDEX NUMBER FOR COIMBATORE

The table presents the Cost of Living Index for Coimbatore City for each month for the period 1951–61 and 1956 June has been taken as the base for purposes of calculation.

TABLE 1—TEMPERATURE RECORDED AT

Year	Readings	Months: January	February	March	April	May	June
(1)	(2)	(3)	(4)	(5)	(6)	(7)	(8)
1951	Mean-maximum	87·2	91·0	94·8	93·1	93·9	86·6
	Mean-minimum	67·6	67·0	72·7	74·2	74·9	71·7
	Highest	90	95	98	98	97	91
	Lowest	61	63	67	71	70	69
1952	Mean-maximum	86·4	89·8	94·0	95·2	92·8	85·8
	Mean-minimum	67·4	70·1	72·6	75·6	76·5	73·0
	Highest	90	94	98	98	103	95
	Lowest	62	64	67	71	73	71
1953	Mean-maximum	86·0	88·4	95.4	90·4	92·5	87·1
	Mean-minimum	68·2	68·6	73·0	73·9	75·3	73·6
	Highest	90	92	100	97	97	93
	Lowest	63	63	69	70	70	70
1954	Mean-maximum	83·9	89·9	91·4	93·2	88·6	84·3
	Mean-minimum	67·7	68·3	72·0	75·3	75·1	72·2
	Highest	89	95	96	97	93	89
	Lowest	63	63	66	71	70	69
1955	Mean-maximum	83·0	89·7	93·0	91·7	85·4	82·6
	Mean-minimum	67·3	69·0	71·5	73·8	72·5	71·6
	Highest	87	92	98	98	92	89
	Lowest	64	65	66	69	69	70
1956	Mean-maximum	84·0	87·0	94·5	92·7	86·5	83·3
	Mean-minimum	66·1	67·2	71·8	74·8	73·5	71·5
	Highest	90	93	98	98	94	90
	Lowest	60	63	66	69	69	68
1957	Mean-maximum	29·3	31·8	33·3	34·4	32·8	28·7
	Mean-minimum	19·1	20·6	21·8	23·7	24·1	22·9
	Highest	32·6	34·3	35·1	37·0	38·0	33·2
	Lowest	16·7	18·2	19·3	21·7	21·1	21·4
1958	Mean-maximum	29·5	32·1	34·1	33·6	30·6	30·2
	Mean-minimum	20·0	21·3	22·9	23·6	23·0	23·2
	Highest	32·2	34·8	36·7	36·4	34·8	33·6
	Lowest	16·5	18·8	20·7	21·0	20·4	20·6
1959	Mean-maximum	29·9	32·4	35·2	34·0	33·0	28·7
	Mean-minimum	19·9	20·5	21·5	23·9	24·4	22·3
	Highest	32·8	36·2	39·3	39·1	37·7	32·5
	Lowest	17·7	17·7	18·2	21·1	22·2	21·1
1960	Mean-maximum	30·8	32·3	35·0	35·2	32·8	31·5
	Mean-minimum	19·6	19·7	22·6	23·5	23·3	22·7
	Highest	32·9	35·6	36·7	36·9	37·8	33·1
	Lowest	16·1	14·9	21·4	21·6	19·8	21·0

COIMBATORE DURING 1951-60

July	*August*	*September*	*October*	*November*	*December*	*Annual*	*Mean*
(9)	(10)	(11)	(12)	(13)	(14)	(15)	(16)
86·3	88·1	89·2	88·5	85·4	85·8	..	89·7
71·6	72·5	72·1	73·1	72·3	66·5	..	70·7
91	90	95	92	90	88	98	..
69	71	70	71	69	63	61	..
84·4	84·5	86·3	84·4	86·8	83·0	..	89·1
72·4	72·3	71·1	72·0	70·5	68·8	..	72·0
89	88	93	91	91	87	103	..
69	70	69	68	64	64	62	..
82·3	84·2	84·8	85·5	85·0	84·3	..	88·9
71·1	72·8	71·8	72·2	69·7	67·1	..	71·2
86	86	88	90	91	87	100	..
69	68	69	67	64	63	63	..
82·5	83·0	84·0	84·3	85·0	83·6	..	87·9
71·0	71·7	71·4	71·1	68·3	68·0	..	71·5
86	86	88	88	88	87	97	..
69	69	64	67	62	61	61	..
82·4	83·1	85·4	84·4	83·7	80·4	..	86·7
70·8	71·5	72·1	71·4	69·7	66·5	..	70·2
87	89	94	89	88	83	98	..
68	69	70	67	63	62	62	..
81·6	83·0	82·9	83·1	82·0	82·4	..	88·1
70·9	71·5	71·1	70·9	70·6	66·7	..	70·5
86	87	87	87	87	85	98	..
69	70	70	68	66	61	60	..
27·9	28·5	29·8	29·6	28·0	27·9	..	31·2
22·1	22·1	21·7	23·2	21·4	20·2	..	21·6
29·7	31·1	32·8	33·1	30·4	29·7	38·0	..
21·1	21·1	20·1	21·0	19·4	18·4	16·7	..
28·4	28·6	29·5	29·4	28·5	28·5	..	31·3
22·6	22·3	22·2	22·1	21·8	20·4	..	22·4
31·7	30·7	32·1	34·3	30·5	30·1	36·4	..
21·1	20·4	21·1	19·4	19·4	18·3	16·5	..
26·6	30·4	31·8	31·1	29·5	28·5	..	30·9
21·5	22·1	22·4	22·0	21·1	19·7	..	22·1
29·9	32·7	35·8	33·8	31·4	30·8	39·3	..
20·6	20·4	21·0	20·8	19·0	16·5	16·5	..
29·7	31·2	30·9	31·7	28·4	30·1	..	31·8
22·4	22·2	22·0	21·7	21·0	19·7	..	21·6
32·8	32·8	33·4	35·6	31·6	32·6	37·8	..
21·0	20·6	20·6	19·5	17·6	15·6	14·9	..

TABLE 2 (a)—RAINFALL STATISTICS AS RECORDED AT COIMBATORE DURING 1951-60

Months	1951			1952			1953			1954			1955		
	Number of rainy days	Monthly rainfall	Heaviest rainfall in 24 hours	Number of rainy days	Monthly rainfall	Heaviest rainfall in 24 hours	Number of rainy days	Monthly rainfall	Heaviest rainfall in 24 hours	Number of rainy days	Monthly rainfall	Heaviest rainfall in 24 hours	Number of rainy days	Monthly rainfall	Heaviest rainfall in 24 hours
(1)	(2)	(3)	(4)	(5)	(6)	(7)	(8)	(9)	(10)	(11)	(12)	(13)	(14)	(15)	(16)
January ..	0	0·03	0·03	0	0·12	0·07	0	0·08	0·08	5	3·48	1·95	3	0·60	0·33
February ..	0	0·01	0·01	2	0·60	0·30	0	0·09	0·09	0	0·0	0·0	0	0·0	0·0
March	1	0·41	0·39	1	0·50	0·45	0	0·0	0·0	3	3·38	3·00	0	0·0	0·0
April	6	4·64	2·15	1	0·30	0·26	8	7·85	1·78	4	3·68	2·16	5	4·38	1·38
May	5	1·90	0·48	1	0·36	0·32	5	3·72	1·59	7	3·63	1·04	9	6·12	1·08
June	2	1·16	0·43	0	0·18	0·09	6	3·09	0·69	4	1·13	0·37	3	1·07	0·42
July	5	1·93	0·67	4	1·40	0·69	6	3·55	1·33	4	1·45	0·67	2	0·67	0·33
August ..	1	0·19	0·12	1	0·65	0·59	3	0·84	0·34	3	0·74	0·25	2	0·38	0·20
September ..	8	3·65	1·15	2	1·40	1·15	4	1·29	0·72	0	0·08	0·08	8	2·03	0·42
October ..	5	3·11	1·17	5	1·71	0·49	13	8·60	1·70	10	9·44	2·95	6	2·07	0·94
November ..	12	7·05	1·63	2	0·27	0·15	4	1·63	0·80	1	3·06	2·97	4	1·97	0·95
December ..	1	0·13	0·13	4	1·87	0·87	1	0·10	0·10	6	2·37	0·75	4	1·25	0·55

Months	1956			1957			1958			1959			1960		
	Number of rainy days	Monthly rainfall	Heaviest rainfall in 24 hours	Number of rainy days	Monthly rainfall	Heaviest rainfall in 24 hours	Number of rainy days	Monthly rainfall	Heaviest rainfall in 24 hours	Number of rainy days	Monthly rainfall	Heaviest rainfall in 24 hours	Number of rainy days	Monthly rainfall	Heaviest rainfall in 24 hours
	(17)	(18)	(19)	(20)	(21)	(22)	(23)	(24)	(25)	(26)	(27)	(28)	(29)	(30)	(31)
January ..	0	0·04	0·04	0	0·0	0·0	1	0·24	0·24	0	0·0	0·0	0	0·0	0·0
February ..	0	0·0	0·0	1	0·25	0·25	0	0·0	0·0	1	0·28	0·28	0	0·08	0·08
March	0	0·0	0·0	0	0·02	0·02	1	0·14	0·14	0	0·0	0·0	1	0·34	0·26
April	5	1·61	0·69	1	0·15	0·11	6	2·85	1·28	2	0·51	0·23	3	2·49	1·74
May	0	0·11	0·08	6	..	2·13	7	4·34	1·22	2	1·38	0·90	6	2·22	0·84
June	5	3·71	1·09	6	1·38	0·39	1	0·40	0·17	11	5·37	1·01	0	0·06	0·04
July	5	1·13	0·33	6	1·01	0·21	6	2·13	0·88	13	4·49	1·04	8	3·20	0·82
August	6	2·56	1·30	1	0·16	0·13	3	1·85	1·12	2	0·47	0·14	1	0·28	0·27
September ..	1	0·10	0·10	0	0·18	0·06	3	0·99	0·44	4	1·30	0·54	1	0·57	0·47
October ..	8	3·71	1·42	12	9·76	3·24	8	4·22	1·06	11	3·84	0·68	11	5·95	2·11
November ..	11	6·17	1·56	11	17·19	4·12	9	5·01	1·34	8	6·41	1·31	13	9·61	1·98
December ..	2	0·49	0·23	4	1·00	0·45	1	0·26	0·14	5	5·33	2·39	1	0·45	0·33

TABLE 2 (b)—RAINFALL STATISTICS AS RECORDED AT ANAMALAI DURING 1951-60

Months	1951			1952			1953			1954			1955		
	Number of rainy days	*Monthly rainfall*	*Heaviest rainfall in 24 hours*	*Number of rainy days*	*Monthly rainfall*	*Heaviest rainfall in 24 hours*	*Number of rainy days*	*Monthly rainfall*	*Heaviest rainfall in 24 hours*	*Number of rainy days*	*Monthly rainfall*	*Heaviest rainfall in 24 hours*	*Number of rainy days*	*Monthly rainfall*	*Heaviest rainfall in 24 hours*
(1)	(2)	(3)	(4)	(5)	(6)	(7)	(8)	(9)	(10)	(11)	(12)	(13)	(14)	(15)	(16)
January ..	1	0·27	0·27	0	0·0	0·0	0	0·0	0·0	4	1·29	0·83	2	2·15	1·96
February ..	1	0·32	0·32	5	5·36	2·50	3	1·18	0·57	2	0·91	0·65	2	1·06	0·77
March ..	8	4·10	1·23	4	1·75	0·85	3	0·38	0·18	4	4·05	2·60	2	0·37	0·17
April	20	14·06	1·70	6	3·92	0·94	19	10·31	1·34	10	4·82	1·25	0	0·0	0·0
May	12	6·60	1·41	15	9·38	2·04	5	3·17	1·06	11	6·21	2·10	0	0·0	0·0
June	28	31·93	3·90	29	26·77	2·50	26	21·23	4·68	27	37·56	3·75	8	44·37	8·56
July	28	38·92	4·80	27	20·00	2·22	29	53·17	8·10	30	36·73	4·05	25	19·41	2·21
August ..	24	17·83	2·80	31	30·44	4·57	25	33·94	4·07	29	37·90	2·99	22	16·63	1·90
September ..	18	15·20	3·60	13	11·35	2·92	13	10·84	4·83	20	13·05	3·08	23	16·27	1·99
October ..	19	13·19	2·40	18	12·66	2·22	20	12·50	2·06	17	14·37	2·30	20	17·21	4·72
November ..	15	8·71	1·30	11	2·06	0·47	5	1·03	0·37	0	0·0	0·0	0	0·0	0·0
December ..	2	0·07	0·52	6	7·55	2·09	0	0·0	0·0	4	0·86	0·33	0	0·0	0·0

Months	1956			1957			1958			1959			1960		
	Number of rainy days	*Monthly rainfall*	*Heaviest rainfall in 24 hours*	*Number of rainy days*	*Monthly rainfall*	*Heaviest rainfall in 24 hours*	*Number of rainy days*	*Monthly rainfall*	*Heaviest rainfall in 24 hours*	*Number of rainy days*	*Monthly rainfall*	*Heaviest rainfall in 24 hours*	*Number of rainy days*	*Monthly rainfall*	*Heaviest rainfall in 24 hours*
	(17)	(18)	(19)	(20)	(21)	(22)	(23)	(24)	(25)	(26)	(27)	(28)	(29)	(30)	(31)
January ..	2	2·16	1·39	0	0·0	0·0	1	0·20	0·20	0	0·0	0·0	0	0·0	0·0
February ..	0	0·0	0·0	0	0·0	0·0	0	0·11	0·0	0	0·0	0·0	0	0·0	0·0
March ..	0	0·0	0·0	3	5·32	1·55	3	23·41	2·25	0	0·0	0·0	0	0·0	0·0
April ..	8	8·91	2·18	3	6·23	5·00	0	0·0	0·0	10	9·85	2·27	0	0·0	0·0
May ..	17	12·04	1·61	16	14·09	2·38	0	0·0	0·0	12	6·92	1·15	0	0·0	0·0
June	25	50·54	8·36	29	42·10	4·28	0	0·0	0·0	22	67·64	20·30	0	0·0	0·0
July	28	38·36	4·30	26	52·00	5·03	0	0·0	0·0	30	83·26	8·85	26	40·65	42·39
August ..	26	26·23	3·75	10	19·05	3·19	0	0·0	0·0	24	23·57	2·16	21	31·64	3·69
September ..	24	21·70	2·23	5	4·30	3·07	0	0·0	0·0	24	23·19	1·57	23	19·55	2·36
October ..	20	18·08	1·93	4	8·74	2·94	0	0·0	0·0	11	12·30	3·07	15	13·11	3·00
November ..	14	9·69	1·40	3	10·08	6·15	0	0·0	0·0	6	5·96	1·73	14	8·15	N.A.
December ..	0	0·0	0·0	1	0·19	0·19	3	1·47	0·47	0	0·0	0·0	1	0·20	N.A.

TABLE 2 (c)—RAINFALL STATISTICS AS RECORDED AT DHARAPURAM DURING 1951–60

Months	1951			1952			1953			1954			1955		
	Number of rainy days	*Monthly rainfall*	*Heaviest rainfall in 24 hours*	*Number of rainy days*	*Monthly rainfall*	*Heaviest rainfall in 24 hours*	*Number of rainy days*	*Monthly rainfall*	*Heaviest rainfall in 24 hours*	*Number of rainy days*	*Monthly rainfall*	*Heaviest rainfall in 24 hours*	*Number of rainy days*	*Monthly rainfall*	*Heaviest rainfall in 24 hours*
(1)	(2)	(3)	(4)	(5)	(6)	(7)	(8)	(9)	(10)	(11)	(12)	(13)	(14)	(15)	(16)
January	0	0·0	0·0	0	0·0	0·0	0	0·0	0·0	4	1·77	0·46	3	0·88	0·44
February	0	0·0	0·0	3	1·85	1·40	2	0·85	0·69	0	0·0	0·0	0	0·0	0·0
March	2	0·30	0·22	2	0·57	0·46	0	0·0	0·0	0	0·09	0·06	1	0·20	0·20
April	8	6·90	3·26	2	0·31	0·07	9	4·92	1·83	5	3·08	0·96	2	3·16	2·50
May	9	4·55	1·68	4	1·12	9·87	4	4·16	1·39	7	2·90	1·06	7	3·42	1·30
June	0	0·0	0·0	0	0·0	0·0	4	0·82	0·54	0	0·07	0·07	1	0·22	0·22
July	3	0·14	0·06	3	1·89	1·12	3	0·66	0·32	3	0·36	0·15	1	0·11	0·11
August	2	0·93	0·41	1	1·08	1·08	2	1·10	0·66	2	1·79	0·99	0	0·0	0·0
September	7	2·73	1·00	4	2·38	2·27	3	2·26	0·80	1	0·11	0·11	4	5·95	2·46
October	5	3·86	2·54	9	0·99	0·30	16	7·99	6·12	9	4·19	1·39	8	5·38	1·39
November	10	2·37	0·84	1	0·54	0·54	7	1·53	0·27	1	0·48	0·48	5	7·84	3·27
December	1	0·09	0·09	9	7·23	2·78	0	0·08	0·05	5	1·06	0·39	5	2·58	1·45

Months	1956			1957			1958			1959			1960		
	Number of rainy days	*Monthly rainfall*	*Heaviest rainfall in 24 hours*	*Number of rainy days*	*Monthly rainfall*	*Heaviest rainfall in 24 hours*	*Number of rainy days*	*Monthly rainfall*	*Heaviest rainfall in 24 hours*	*Number of rainy days*	*Monthly rainfall*	*Heaviest rainfall in 24 hours*	*Number of rainy days*	*Monthly rainfall*	*Heaviest rainfall in 24 hours*
	(17)	(18)	(19)	(20)	(21)	(22)	(23)	(24)	(25)	(26)	(27)	(28)	(29)	(30)	(31)
January	1	0·19	0·19	0	0·0	0·0	1·0	0·19	0·10	1	0·16	0·16	0	0·0	0·0
February	0	0·0	0·0	1	0·43	0·43	0	0·0	0·0	1	1·62	1·61	0	0·0	0·0
March	0	0·0	0·0	2	1·27	1·07	2	0·75	0·68	0	0·0	0·0	3	1·15	0·84
April	4	1·62	0·53	1	1·98	1·98	3	2·64	1·54	5	2·20	0·96	4	1·85	0·76
May	0	0·08	0·08	7	1·86	0·76	8	5·53	1·76	6	5·67	1·93	3	1·22	0·61
June	4	2·80	2·16	1	0·34	0·26	0	0·0	0·0	2	1·82	1·02	0	0·0	0·0
July	1	0·28	0·15	0	0·0	0·0	4	0·65	0·22	0	0·08	0·08	7	4·23	1·61
August	1	0·18	0·18	0	0·0	0·0	3	2·58	1·61	2	0·91	0·71	1	1·00	0·93
September	3	4·76	4·45	0	0·0	0·0	3	0·73	0·47	7	2·52	1·14	3	1·37	0·74
October	14	7·42	1·31	10	4·97	1·15	9	6·46	3·10	7	3·25	1·51	8	3·52	1·38
November	11	8·00	1·45	10	8·34	1·98	6	1·34	0·20	4	3·13	1·75	11	9·10	..
December	2	0·75	0·65	2	2·44	1·66	0	0·16	0·08	3	3·22	2·95	0	0·0	0·0

TABLE 2 (d)—RAINFALL STATISTICS AS RECORDED AT ERODE DURING 1951–60

Months	1951			1952			1953			1954			1955		
	Number of rainy days	*Monthly rainfall*	*Heaviest rainfall in 24 hours*	*Number of rainy days*	*Monthly rainfall*	*Heaviest rainfall in 24 hours*	*Number of rainy days*	*Monthly rainfall*	*Heaviest rainfall in 24 hours*	*Number of rainy days*	*Monthly rainfall*	*Heaviest rainfall in 24 hours*	*Number of rainy days*	*Monthly rainfall*	*Heaviest rainfall in 24 hours*
(1)	(2)	(3)	(4)	(5)	(6)	(7)	(8)	(9)	(10)	(11)	(12)	(13)	(14)	(15)	(16)
January	0	0·0	0·0	0	0·0	0·0	1	0·16	0·0	2	0·16	1·28	0	0·0	0·0
February	0	0·0	0·0	1	0·69	0·79	0	0·0	0·0	0	0·0	0·0	0	0·0	0·0
March	1	5·90	5·90	1	0·12	0·12	0	0·0	0·0	0	0·13	0·07	1	0·32	0·32
April	7	3·99	1·36	1	0·47	0·47	7	3·12	1·84	2	0·70	0·45	5	2·93	1·40
May	6	3·88	1·22	6	2·34	1·08	6	3·71	1·40	9	6·77	1·28	10	7·73	2·41
June	2	0·44	0·44	3	9·90	0·70	4	1·83	1·15	0	0·0	0·0	1	0·26	0·17
July	6	2·98	1·52	5	3·85	1·73	3	2·23	1·31	4	2·59	1·15	3	0·93	0·62
August	4	3·79	1·40	6	3·46	1·08	6	2·94	1·69	8	6·54	1·60	4	3·36	1·64
September	7	6·49	2·21	2	2·07	2·02	6	5·83	2·52	2	1·15	0·73	7	1·97	0·79
October	4	2·65	1·60	8	1·59	0·36	14	9·86	2·82	11	9·44	2·02	9	7·42	1·79
November	10	4·87	1·15	0	0·0	0·0	3	1·54	1·00	2	2·76	1·38	6	2·53	0·77
December	0	0·0	0·0	4	6·84	3·37	2	0·17	0·09	3	0·65	0·32	1	0·70	0·70

Months	1956			1957			1958			1959			1960		
	Number of rainy days	*Monthly rainfall*	*Heaviest rainfall in 24 hours*	*Number of rainy days*	*Monthly rainfall*	*Heaviest rainfall in 24 hours*	*Number of rainy days*	*Monthly rainfall*	*Heaviest rainfall in 24 hours*	*Number of rainy days*	*Monthly rainfall*	*Heaviest rainfall in 24 hours*	*Number of rainy days*	*Monthly rainfall*	*Heaviest rainfall in 24 hours*
	(17)	(18)	(19)	(20)	(21)	(22)	(23)	(24)	(25)	(26)	(27)	(28)	(29)	(30)	(31)
January	0	0·0	0·0	0	0·0	0·0	1	0·26	0·25	0	0·0	0·0	0	0·0	0·0
February	0	0·0	0·0	0	0·0	0·0	0	0·0	0·0	2	4·32	2·62	0	0·0	0·0
March	0	0·0	0·0	0	0·05	0·05	0	0·08	0·07	0	0·0	0·0	2	0·27	0·15
April	5	1·65	0·40	1	1·39	1·37	1	0·32	0·25	2	0·70	0·48	2	0·96	0·77
May	1	0·10	0·10	5	2·70	1·45	7	3·01	0·79	2	0·94	0·56	6	6·29	1·64
June	6	4·02	2·09	1	0·50	0·46	4	3·44	1·50	3	1·39	0·79	3	1·89	1·42
July	2	0·75	0·21	3	0·87	0·46	1	0·29	0·15	2	0·36	0·16	5	3·43	1·10
August	3	3·00	1·33	0	0·18	0·07	6	3·90	1·55	5	1·77	0·86	3	0·99	0·55
September	7	3·93	1·46	1	0·33	0·15	5	4·24	1·29	6	2·52	0·65	7	3·44	1·65
October	11	13·44	3·50	11	6·91	1·21	6	3·83	0·83	13	7·73	2·12	5	2·53	0·92
November	8	9·08	4·30	10	7·44	1·10	4	2·96	1·90	7	4·49	1·28	13	5·74	N.A.
December	2	0·59	0·42	2	1·28	1·07	1	1·12	1·04	3	1·26	1·24	1	0·28	N.A.

TABLE 2 (e)—RAINFALL STATISTICS AS RECORDED AT POLLACHI DURING 1951-60

Months	1951			1952			1953			1954			1955		
	Number of rainy days	Monthly rainfall	Heaviest rainfall in 24 hours	Number of rainy days	Monthly rainfall	Heaviest rainfall in 24 hours	Number of rainy days	Monthly rainfall	Heaviest rainfall in 24 hours	Number of rainy days	Monthly rainfall	Heaviest rainfall in 24 hours	Number of rainy days	Monthly rainfall	Heaviest rainfall in 24 hours
(1)	(2)	(3)	(4)	(5)	(6)	(7)	(8)	(9)	(10)	(11)	(12)	(13)	(14)	(15)	(16)
January	0	0·0	0·0	0	0·0	0·0	0	0·0	0·0	5	1·52	0·68	1	0·35	0·35
February	0	0·0	0·0	2	1·46	1·42	1	0·37	0·37	0	0·0	0·0	0	0·0	0·0
March	2	0·66	0·54	1	0·03	0·03	0	0·0	0·0	3	0·52	0·37	1	0·53	0·53
April	6	4·19	1·55	4	1·93	0·97	6	2·52	0·75	4	2·30	0·80	6	2·70	1·47
May	6	3·88	1·39	4	1·62	1·02	4	5·70	2·62	6	3·00	1·10	10	8·95	2·22
June	21	5·74	1·04	1	2·72	0·48	7	3·10	0·95	8	2·80	0·70	9	6·15	1·90
July	10	5·92	1·86	17	4·36	0·48	14	8·77	1·80	12	5·10	1·50	4	1·01	0·32
August	6	1·54	0·32	11	2·96	1·28	12	2·92	0·37	10	3·97	0·95	4	1·87	0·64
September	9	4·08	0·83	2	2·33	1·63	3	1·19	0·54	3	1·28	0·57	9	7·47	3·10
October	7	2·37	0·88	5	3·20	1·38	12	5·86	1·95	9	6·37	1·66	3	1·56	1·04
November	14	7·02	2·48	4	0·75	0·54	5	3·25	1·22	2	2·37	2·14	8	6·91	1·80
December	0	0·0	0·0	3	5·07	4·47	2	0·26	0·18	6	2·00	0·74	3	0·67	0·23

Months	1956			1957			1958			1959			1960		
	Number of rainy days	Monthly rainfall	Heaviest rainfall in 24 hours	Number of rainy days	Monthly rainfall	Heaviest rainfall in 24 hours	Number of rainy days	Monthly rainfall	Heaviest rainfall in 24 hours	Number of rainy days	Monthly rainfall	Heaviest rainfall in 24 hours	Number of rainy days	Monthly rainfall	Heaviest rainfall in 24 hours
	(17)	(18)	(19)	(20)	(21)	(22)	(23)	(24)	(25)	(26)	(27)	(28)	(29)	(30)	(31)
January	0	0·0	0·0	0	0·0	0·0	0	0·0	0·0	0	0·0	0·0	0	0·0	0·0
February	0	0·0	0·0	0	0·0	0·0	0	0·02	0·0	1	1·07	1·07	0	0·05	0·05
March	0	0·0	0·0	2	0·42	0·26	1	0·23	0·23	0	0·0	0·0	2	0·36	0·25
April	4	1·24	0·50	2	1·65	1·30	9	4·74	1·40	3	0·41	0·16	6	4·95	2·36
May	3	0·47	0·17	6	5·08	1·51	8	5·26	1·44	7	3·41	0·90	5	2·21	1·38
June	11	5·89	1·50	9	4·56	1·02	0	0·0	0·0	11	7·06	1·73	8	3·49	1·03
July	14	9·24	2·48	13	5·73	1·38	17	10·11	2·12	27	12·57	1·14	14	9·08	1·57
August	4	1·54	0·76	7	2·57	0·94	10	4·35	1·47	10	2·29	0·43	7	2·51	0·80
September	2	0·88	0·48	2	2·02	1·02	3	1·24	0·87	10	2·00	0·36	4	1·78	0·83
October	5	3·12	1·13	9	4·57	1·83	7	5·02	1·70	8	5·15	1·97	12	10·50	3·74
November	12	9·37	2·14	11	10·99	2·53	3	3·03	1·65	8	10·02	3·40	13	7·74	N.A.
December	1	0·25	0·13	3	0·75	0·34	0	0·0	0·0	3	5·89	3·02	1	0·16	N.A.

LAND UTILISATION STATISTICS

TABLE 34—CLASSIFICATION OF AREAS IN THE DISTRICT DURING 1905-1906 TO 1960-61

Year	Area under forests	Area not available for cultivation	Cultivable area other than current fallows	Current fallows	Net area under cultivation	Acreage under crops
(1)	(2)	(3)	(4)	(5)	(6)	(7)
1905-06	1,458,958	375,918	264,418	673,866	2,147,369	2,400,348
1906-07	1,424,553	367,253	262,684	551,302	2,269,884	2,475,903
1907-08	1,432,502	380,190	270,259	577,734	2,329,328	2,575,739
1908-09	1,432,529	388,173	244,116	654,563	2,270,486	2,520,527
1909-10	1,502,509	392,859	161,916	665,593	2,266,990	2,538,301
1910-11	1,479,964	443,360	133,171	584,116	2,004,609	2,207,064
1911-12	1,457,297	464,771	131,997	648,988	1,942,167	2,178,599
1912-13	1,507,649	392,062	165,602	561,035	2,033,632	2,278,283
1913-14	1,509,220	296,466	196,961	616,653	1,987,431	2,255,832
1914-15	1,509,443	290,088	204,834	582,808	2,027,988	2,241,126
1915-16	1,506,620	296,430	188,008	553,925	2,064,403	2,338,498
1916-17	1,477,347	310,360	233,684	537,708	2,050,287	2,330,679
1917-18	1,505,217	301,055	242,017	536,114	2,043,596	2,313,859
1918-19	1,490,092	302,409	259,828	629,052	1,946,618	2,216,748
1919-20	1,486,718	300,175	216,626	615,582	1,989,890	2,275,446
1920-21	1,485,253	297,563	229,699	607,125	1,989,351	2,278,954
1921-22	1,496,541	321,747	206,373	631,685	1,976,952	2,282,910
1922-23	1,492,798	316,242	170,933	713,009	1,940,316	2,244,685
1923-24	1,422,753	311,983	165,717	870,759	1,789,423	2,065,841
1924-25	1,422,864	320,652	158,151	752,581	1,906,113	2,184,016
1925-26	1,487,519	352,167	121,530	740,801	1,918,111	2,180,065
1926-27	1,487,443	336,951	142,872	752,419	1,908,443	2,158,258
1927-28	1,452,207	300,314	132,105	754,855	1,900,686	2,184,109
1928-29	1,451,968	300,172	182,328	677,515	1,928,184	2,224,803
1929-30	1,451,939	277,441	180,487	639,606	1,974,785	2,314,585
1930-31	1,451,934	277,470	185,642	682,836	1,929,406	2,245,875
1931-32	1,420,132	293,380	165,826	778,357	1,860,099	2,135,124
1932-33	1,446,969	299,653	167,736	674,170	1,938,760	2,256,124
1933-34	1,438,703	315,706	147,074	703,724	1,922,081	2,246,280
1934-35	1,437,459	322,227	166,970	760,975	1,839,657	2,149,368
1935-36	1,431,901	326,656	160,384	756,976	1,851,371	2,170,727
1936-37	1,433,063	333,017	154,479	698,067	1,909,824	2,220,362
1937-38	1,449,166	314,357	148,236	673,277	1,959,517	2,284,627
1938-39	1,448,912	327,413	173,136	897,479	1,698,313	1,962,423
1939-40	1,448,912	345,690	111,562	723,157	1,922,555	2,269,108
1940-41	1,448,918	344,741	78,507	723,280	1,955,430	2,347,727
1941-42	1,448,918	305,360	122,351	728,038	1,947,209	2,314,447
1942-43	1,448,972	298,998	129,997	729,943	1,949,549	2,364,052

LAND UTILISATION STATISTICS—contd.

TABLE 34—CLASSIFICATION OF AREAS IN THE DISTRICT DURING 1905–1906 TO 1960–61

Year	*Area under forests*	*Area not available for cultivation*	*Cultivable area other than current fallows*	*Current fallows*	*Net area under cultivation*	*Acreage under crops*
(1)	(2)	(3)	(4)	(5)	(6)	(7)
1943–44	1,448,220	299,301	135,047	712,643	1,956,665	2,370,401
1944–45	1,448,392	320,932	135,100	826,083	1,821,369	2,169,783
1945–46	1,428,138	345,730	124,443	896,069	1,757,496	2,108,434
1946–47	1,425,138	328,324	182,279	856,038	1,759,650	2,093,389
1947–48	1,443,347	390,929	234,361	799,139	1,684,100	1,996,466
1948–49	1,443,347	389,528	188,406	741,752	1,788,843	2,083,693
1949–50	1,443,347	389,528	922,981	109,960	1,686,060	2,075,147
1950–51	1,443,347	305,799	297,957	755,280	1,749,493	1,972,104
1951–52	1,443,347	285,998	273,616	601,313	1,947,602	2,287,917
1952–53	1,443,347	284,065	383,872	570,314	1,870,278	2,141,245
1953–54	1,443,347	278,583	333,410	539,963	1,956,573	2,427,899
1954–55	1,443,347	305,194	376,842	539,773	1,986,910	2,336,224
1955–56	1,443,347	304,330	259,762	568,248	1,976,379	2,421,895
1956–57	971,442	254,462	339,899	488,724	1,818,161	2,181,346
1957–58	971,442	245,368	330,312	463,900	1,852,696	2,207,598
1958–59	967,006	255,416	323,835	447,691	1,870,142	2,328,804
1959–60	973,785	260,421	315,751	509,575	1,804,558	2,243,955
1960–61	973,785	261,694	..	538,617	..	..

TABLE 4—ACREAGE UNDER DIFFERENT CROPS IN THE DISTRICT DURING 1905-1906 TO 1960--1961

Year	Cereals and pulses: Rice	Wheat	Barley	Cholam	Cumbu	Ragi	Maize	Bengal-gram	Other foodgrains including pulses	Total cereals and pulses	Total oil seeds
(1)	(2)	(3)	(4)	(5)	(6)	(7)	(8)	(9)	(10)	(11)	(12)
1905–1906	95,625	672	..	704,593	580,299	180,097	5	9,000	423,488	1,993,779	78,949
1906–1907	101,781	861	..	608,250	762,846	176,441	6	7,215	429,027	2,086,427	70,450
1907–1908	112,049	848	..	665,791	614,518	201,718	1	8,738	497,097	2,100,760	122,148
1908–1909	110,197	1,018	..	625,260	630,129	194,552	2	10,897	464,443	20,36,498	155,674
1909–1910	114,730	1,173	..	643,048	668,810	201,636	1	7,306	429,695	2,066,399	148,481
1910–1911	96,512	351	..	570,342	539,407	188,307	8	6,683	403,468	1,085,078	88,147
1911–1912	90,074	606	..	591,298	440,759	184,640	9	9,916	396,321	1,713,623	127,103
1912–1913	92,920	533	..	612,140	468,936	197,812	4	7,615	475,444	1,855,404	108,814
1913–1914	92,131	556	..	569,549	450,900	195,573	5	8,525	460,055	1,777,294	114,927

Year	Condiments and spices	Sugar: Sugarcane	Others	Total	Fibres: Cotton	Jute	Others	Total	Fodder crops	Orchards and garden produce	Miscellaneous food crops	Miscellaneous non-food crops
	(13)	(14)	(15)	(16)	(17)	(18)	(19)	(20)	(21)	(22)	(23)	(24)
1905–1906	32,146	9,689	940	10,629	253,899	..	416	254,315	..	16,368	..	14,162
1906–1907	29,330	8,854	890	9,744	250,661	..	468	251,129	..	13,953	..	14,862
1907–1908	33,438	8,203	665	8,868	280,292	..	421	280,713	..	14,792	..	15,020
1908–1909	27,788	8,399	1,148	9,547	262,699	..	540	263,239	..	15,045	..	12,736
1909–1910	30,822	9,913	945	10,858	253,336	..	618	253,954	..	16,817	..	10,970
1910–1911	30,457	10,489	2,437	12,926	245,932	..	494	246,426	3	14,847	..	9,180
1911–1912	37,860	11,431	551	11,982	264,815	..	598	265,413	3	14,846	..	7,769
1912–1913	27,913	9,975	543	10,518	252,713	..	503	253,216	3	14,080	..	8,335
1913–1914	25,432	7,398	562	7,960	305,517	..	411	305,928	1,583	15,665	..	7,043

ACREAGE UNDER DIFFERENT CROPS IN THE DISTRICT DURING 1901-1902 TO 1959-1960—*contd.*

Year	Cereals and pulses									Total cereals and pulses	Total oil seeds
	Rice	Wheat	Barley	Cholam	Cumbu	Ragi	Maize	Bengal-gram	Other foodgrains including pulses		
(1)	(2)	(3)	(4)	(5)	(6)	(7)	(8)	(9)	(10)	(11)	(12)
1914–15	92,638	973	..	577,865	484,607	163,419	3	10,666	512,349	1,842,520	115,800
1915–16	96,150	571	..	573,310	555,072	195,096	5	7,951	492,189	1,920,344	94,509
1916–17	96,593	322	..	524,355	520,252	190,591	1	5,721	471,687	1,809,522	138,294
1917–18	92,906	318	..	504,364	461,288	200,337	87	4,491	455,421	1,719,212	133,446
1918–19	87,889	239	..	590,464	392,774	194,036	4	4,249	426,113	1,691,768	71,629
1919–20	108,166	439	..	603,992	449,819	204,785	..	8,099	481,823	1,857,173	87,512
1920–21	106,456	499	..	570,891	436,119	209,508	2	3,999	463,203	1,799,674	127,168
1921–22	109,243	..	..	583,147	447,179	206,544	20	5,784	425,137	1,777,064	149,953
1922–23	109,190	..	..	566,825	399,615	196,249	20	4,163	318,062	1,691,824	154,368
1923–24	102,834	..	..	492,454	329,965	193,397	8	2,558	347,838	1,490,054	136,264

Year	Condiments and spices	Sugar			Fibres				Fodder crops	Orchards and garden produce	Miscellaneous food crops	Miscellaneous non-food crops
		Sugarcane	Others	Total	Cotton	Jute	Others	Total				
	(13)	(14)	(15)	(16)	(17)	(18)	(19)	(20)	(21)	(22)	(23)	(24)
1914–15	17,394	6,148	521	6,669	208,014	..	373	208,387	..	14,846	..	6,647
1915–16	32,855	7,313	510	7,823	224,428	..	574	225,002	430	16,531	196	7,540
1916–17	35,147	10,720	479	11,199	274,027	..	538	274,565	1,007	12,730	160	9,334
1917–18	25,143	11,035	522	11,557	362,506	..	583	363,089	68	15,021	36	11,585
1918–19	21,497	7,482	917	8,399	355,544	..	388	355,932	134	15,580	49	13,365
1919–20	30,279	5,740	543	6,283	207,738	..	389	208,127	11	15,171	293	12,929
1920–21	27,272	7,754	614	8,368	254,222	1	342	254,565	8	12,102	182	12,089
1921–22	25,762	9,663	444	10,107	221,765	..	2,126	223,891	24	10,862	372	67,134
1922–23	26,444	11,841	469	12,310	282,818	..	326	283,144	15	12,363	120	64,097
1923–24	24,321	11,113	435	11,568	329,134	..	398	329,532	16	10,941	103	63,042

ACREAGE UNDER DIFFERENT CROPS IN THE DISTRICT DURING 1901–1902 TO 1959–1960—*contd.*

Year	Cereals and pulses									Total cereals and pulses	Total oil seeds
	Rice	Wheat	Barley	Cholam	Cumbu	Ragi	Maize	Bengal-gram	Other foodgrains including pulses		
(1)	(2)	(3)	(4)	(5)	(6)	(7)	(8)	(9)	(10)	(11)	(12)
1924–25	104,293	..	..	519,508	438,199	160,194	24	3,630	342,975	1,568,823	156,967
1925–26	100,446	..	..	473,487	448,971	165,823	68	2,958	383,497	1,575,250	191,127
1926–27	101,255	..	..	433,231	457,321	173,355	14	2,325	413,078	1,580,579	173,862
1927–28	100,715	..	..	456,571	470,358	157,023	95	4,232	334,446	1,561,240	217,541
1928–29	95,485	..	..	501,148	409,293	141,124	101	3,544	381,429	1,532,124	226,459
1929–30	100,270	..	..	498,701	414,539	142,330	247	6,881	422,604	1,585,572	248,889
1930–31	117,877	..	..	467,755	385,418	169,045	255	5,548	433,411	1,579,309	250,731
1931–32	106,215	..	..	477,478	337,295	171,055	569	5,360	408,394	1,506,366	171,105
1932–33	116,511	..	..	472,698	376,154	169,105	586	5,124	437,890	1,578,068	229,166
1933–34	122,042	..	..	451,433	326,758	178,194	337	4,976	430,749	1,514,489	257,532
1934–35	101,574	..	..	557,100	227,153	153,455	182	5,340	407,209	1,452,013	171,012

Year	Condiments and spices	Sugar			Fibres				Fodder crops	Orchards and garden produce	Miscellaneous food crops	Miscellaneous non-food crops
		sugarcane	Others	Total	Cotton	Jute	Others	Total				
	(13)	(14)	(15)	(16)	(17)	(18)	(19)	(20)	(21)	(22)	(23)	(24)
1924–25	23,797	8,956	470	9,426	354,527	..	369	354,896	3	10,163	156	38,040
1925–26	20,217	9,623	448	10,071	301,969	..	503	302,472	..	10,337	123	70,468
1926–27	20,300	10,322	395	10,717	282,614	..	529	283,143	5	13,848	200	75,604
1927–28	23,465	9,030	348	9,378	294,205	..	578	294,783	2	13,675	175	63,850
1928–29	22,783	6,559	545	3,104	359,781	..	699	360,480	100	11,367	..	64,386
1929–30	22,410	6,831	329	7,160	363,975	..	958	364,933	21	13,380	335	21,885
1930–31	21,935	8,418	581	8,999	289,086	..	770	289,856	47	14,458	159	80,381
1931–32	26,501	8,619	638	9,257	321,271	..	2,206	323,477	107	17,159	188	68,809
1932–33	25,737	8,778	610	9,388	325,789	..	1,390	327,179	333	15,362	37	70,854
1933–34	22,380	8,675	679	9,354	351,675	..	1,373	353,048	902	16,462	33	72,070
1934–35	21,982	9,352	936	10,288	398,882	..	1,772	400,654	372	16,407	..	76,640

ACREAGE UNDER DIFFERENT CROPS IN THE DISTRICT DURING 1901-1902 TO 1959-1960—*contd.*

Year	*Cereals and pulses*									*Total cereals and pulses*	*Total oil seeds*
	Rice	*Wheat*	*Barley*	*Cholam*	*Cumbu*	*Ragi*	*Maize*	*Bengal-gram*	*Other food grains including pulses*		
(1)	(2)	(3)	(4)	(5)	(6)	(7)	(8)	(9)	(10)	(11)	(12)
1935–36	89,905	..	..	579,579	302,087	137,878	952	5,148	398,361	1,513,910	167,997
1936–37	93,418	..	..	555,499	335,199	142,947	282	4,456	412,336	1,544,137	188,084
1937–38	94,045	..	..	524,895	329,210	134,051	222	3,550	388,905	1,474,878	277,551
1938–39	93,789	..	..	502,356	352,452	131,421	128	1,260	289,825	1,371,231	256,579
1939–40	92,852	..	..	594,237	373,136	132,670	65	2,200	371,083	1,566,243	236,288
1940–41	114,266	..	..	538,288	303,142	175,893	233	2,828	381,330	1,515,980	277,190
1941–42	118,462	..	..	492,248	290,300	174,776	252	2,029	403,762	1,481,829	226,291
1942–43	116,170	..	..	562,391	302,128	174,455	191	3,144	428,184	1,586,663	263,245
1943–44	122,829	..	..	575,506	285,601	176,741	240	3,333	444,923	1,609,173	264,272
1944–45	146,015	..	..	498,101	304,195	174,073	119	2,268	441,038	1,565,809	221,855

Year	*Condiments and spices*	*Sugar*			*Fibres*				*Fodder crops*	*Orchards and garden produce*	*Miscel-laneous food crops*	*Miscel-laneous non-food crops*
		Sugarcane	*Others.*	*Total*	*Cotton*	*Jute*	*Others*	*Total*				
	(13)	(14)	(15)	(16)	(17)	(18)	(19)	(20)	(21)	(22)	(23)	(24)
1935–36	17,040	8,547	1,234	9,781	371,919	..	542	372,461	1,492	13,711	48	74,286
1936–37	17,621	6,270	1,236	7,506	3,833,947	..	695	384,642	2,133	14,991	..	61,248
1937–38	19,020	5,800	1,319	7,119	421,150	..	1,554	422,704	3,961	12,389	..	67,005
1938–39	20,096	7,453	1,445	8,898	222,475	..	9,148	231,623	938	14,241	13	58,804
1939–40	18,573	11,513	1,522	13,035	338,320	..	8,336	346,656	7,947	13,261	..	67,105
1940–41	29,471	11,143	1,618	12,761	429,763	..	8,048	437,811	3,006	15,707	1	55,800
1941–42	26,862	7,598	1,640	9,238	468,550	..	11,061	479,611	9,328	17,740	9	63,539
1942–43	24,672	9,971	1,708	11,679	388,915	..	15,373	404,288	1,094	14,741	..	57,670
1943–44	22,886	12,758	1,721	14,479	369,131	..	18,776	387,907	1,142	13,513	28	57,001
1944–45	12,475	9,653	1,513	11,166	241,725	..	20,014	261,739	15,406	11,563	14	69,756

ACREAGE UNDER DIFFERENT CROPS IN THE DISTRICT DURING 1901-1902 TO 1959-1960 —*contd.*

Year	*Cereals and pulses*									*Total cereals and pulses*	*Total oil seeds*
	Rice	*Wheat*	*Barley*	*Cholam*	*Cumbu*	*Ragi*	*Maize*	*Bengal-gram.*	*Other foodgrains including pulses*		
(1)	(2)	(3)	(4)	(5)	(6)	(7)	(8)	(9)	(10)	(11)	(12)
1945–46	133,529	..	..	452,870	265,738	162,938	474	2,490	411,368	1,429,407	235,350
1946–47	139,978	..	..	474,347	265,038	161,398	351	3,921	376,808	1,421,841	254,986
1947–48	141,648	334	..	434,387	254,474	169,550	119	3,367	387,670	1,391,557	284,958
1948–49	145,461	229	..	504,492	256,566	150,199	210	3,384	387,535	1,448,076	287,303
1949–50	137,030	243	..	460,993	273,011	131,731	519	3,676	350,930	1,358,133	332,616
1950–51	112,718	244	..	409,096	267,676	103,796	519	3,180	388,271	1,285,500	336,457
1951–52	124,392	277	..	496,324	316,832	117,450	278	3,316	415,709	1,474,578	402,913
1952–53	113,205	249	12	445,900	256,852	120,422	573	2,395	477,375	1,416,983	372,430
1953–54	132,158	390	1	548,189	424,089	137,008	523	2,255	453,017	1,697,630	315,444
1954–55	137,337	238	..	480,135	331,563	143,545	454	1,542	383,085	1,477,897	383,684

Year	*Condiments and spices*	*Sugar*			*Fibres*				*Fodder crops*	*Orchards and Garden Produce*	*Miscel-laneous food crops*	*Miscel-laneous non-food crops*
		Sugarcane	*Others*	*Total*	*Cotton*	*Jute*	*Others*	*Total*				
	(13)	(14)	(15)	(16)	(17)	(18)	(19)	(20)	(21)	(22)	(23)	(24)
1945–46	22,330	10,434	1,472	11,906	296,286	..	2,758	299,044	2,497	16,771	1,031	90,198
1946–47	25,444	14,780	1,354	16,134	275,929	..	2,581	278,510	11,243	14,481	224	70,526
1947–48	23,868	20,407	1,441	21,848	163,454	..	4,110	167,564	3,447	20,415	186	82,623
1948–49	18,672	14,880	1,375	16,255	238,384	..	2,906	241,290	4,866	18,144	100	48,987
1949–50	22,249	15,461	2,009	17,470	234,304	..	3,009	237,313	13,600	15,520	577	77,669
1950–51	37,362	18,755	1,501	20,256	212,847	..	904	213,751	11,172	12,258	226	54,839
1951–52	27,158	19,238	1,511	20,749	267,680	..	1,669	269,349	2,971	11,783	27	67,181
1952–53	28,641	13,052	1,834	14,886	236,033	..	1,402	237,435	1,063	11,389	33	57,566
1953–54	24,411	14,112	1,513	15,625	291,232	..	2,795	294,027	10,820	12,883	..	56,733
1954–55	31,738	20,115	1,357	21,472	340,236	..	1,028	341,264	1,891	18,610	..	58,393

ACREAGE UNDER DIFFERENT CROPS IN THE DISTRICT DURING 1901-1902 TO 1959-1960—*concld.*

Year	*Cereals and pulses*										
	Rice	*Wheat*	*Barley*	*Cholam*	*Cumbu*	*Ragi*	*Maize*	*Bengal-gram*	*Other food-grains including pulses*	*Total cereals and pulses*	*Total oil seeds*
(1)	(2)	(3)	(4)	(5)	(6)	(7)	(8)	(9)	(10)	(11)	(12)
1955-56	146,233	326	..	541,994	276,350	154,947	541	1,657	377,518	1,499,566	371,810
1956-57	158,181	351	..	527,531	230,555	98,170	251	1,645	329,755	1,346,439	325,785
1957-58	212,028	400	..	518,634	191,937	105,780	244	2,237	369,876	1,401,136	349,669
1958-59	226,792	326	..	521,122	193,734	113,360	246	2,231	339,737	1,397,548	400,708
1959-60	248,239	264	..	500,794	178,290	102,633	251	1,379	342,567	1,374,417	363,077
1960-61	271,635	312	..	487,558	163,249	101,804	234	1,724	317,486	1,344,002	368,264

Year	*Condiments and spices*	*Sugar*			*Fibres*				*Fodder crops*	*Orchards and garden produce*	*Miscellaneous food crops*	*Miscellaneous non-food crops*
		Sugarcane	*Others*	*Total*	*Cotton*	*Jute*	*Others*	*Total*				
	(13)	(14)	(15)	(16)	(17)	(18)	(19)	(20)	(21)	(22)	(23)	(24)
1955-56	31,169	20,708	1,470	22,178	368,341	..	1,825	370,166	7,103	17,197	7	101,569
1956-57	34,329	19,754	1,332	21,086	357,531	..	1,477	359,008	2,389	19,031	..	72,197
1957-58	29,907	24,863	1,375	26,238	330,685	..	1,149	331,834	2,048	19,211	..	47,052
1958-59	25,024	25,088	1,413	26,501	343,662	..	1,508	345,170	1,436	23,210	..	56,458
1959-60	26,882	29,371	1,360	30,731	333,453	..	1,963	335,416	5,050	22,168	6	59,300
1960-61	29,947	43,097	1,085	44,182	287,735	..	2,234	289,969	1,403	20,751	10	N.A.

TABLE 5—AREA IRRIGATED AND ITS SOURCES DURING 1905–1906 TO 1960–1961

(In Acres)

Years	Canals	Tanks	Wells	Other sources	Total area irrigated
(1)	(2)	(3)	(4)	(5)	(6)
1905–06	76,954	18,927	314,731	5,271	415,883
1906–07	83,638	20,141	288,670	5,053	397,502
1907–08	78,440	21,426	312,796	6,455	419,117
1908–09	78,211	19,391	302,703	6,679	406,984
1909–10	82,056	21,497	323,931	6,696	434,180
1910–11	64,188	22,256	296,950	6,970	390,364
1911–12	65,247	20,235	319,105	8,221	412,808
1912–13	64,343	20,124	311,367	8,938	404,772
1913–14	66,618	21,129	339,382	8,125	435,254
1914–15	68,217	19,224	293,910	7,899	389,250
1915–16	68,410	21,912	306,587	6,653	403,562
1916–17	72,559	21,769	335,364	7,139	436,831
1917–18	70,444	21,474	347,397	7,319	446,634
1918–19	69,745	21,454	361,170	7,849	460,218
1919–20	71,609	22,488	367,515	6,479	468,091
1920–21	70,617	20,768	391,500	6,221	489,106
1921–22	69,741	21,609	390,321	9,608	491,279
1922–23	68,466	23,463	405,266	10,117	507,312
1923–24	67,125	21,602	405,514	9,636	503,877
1924–25	71,470	19,902	365,286	15,373	472,031
1925–26	70,927	21,207	339,876	11,135	443,145
1926–27	70,619	19,907	358,476	12,742	461,744
1927–28	71,430	20,227	346,536	13,580	451,773
1928–29	81,415	19,828	346,127	11,026	458,396
1929–30	84,297	19,598	357,444	12,000	473,339
1930–31	84,429	19,280	362,332	12,714	478,755
1931–32	82,811	20,208	419,279	11,639	533,937
1932–33	83,136	19,544	404,796	13,018	520,494
1933–34	80,770	22,580	418,011	14,324	535,685
1934–35	82,305	19,989	423,024	11,651	536,969
1935–36	78,279	17,797	407,254	10,631	513,961
1936–37	77,590	18,783	350,517	10,391	457,281
1937–38	78,936	20,357	355,139	9,275	463,707
1938–39	76,667	18,875	303,841	9,083	408,466
1939–40	77,240	21,185	336,134	8,391	442,950
1940–41	78,314	20,453	410,701	11,979	521,447
1941–42	79,694	20,613	395,220	12,108	507,635
1942–43	74,950	20,186	427,627	11,563	534,326
1943–44	80,229	19,956	414,161	12,099	526,445

TABLE 5—AREA IRRIGATED AND ITS SOURCES DURING 1905–1906 TO 1960–1961—*concld.*

(IN ACRES)

Years	*Canals*	*Tanks*	*Wells*	*Other sources*	*Total area irrigated*
(1)	(2)	(3)	(4)	(5)	(6)
1944–45	88,640	20,360	396,947	8,462	514,409
1945–46	88,613	19,240	420,434	35,195	563,482
1946–47	87,419	22,582	376,355	36,208	522,564
1947–48	101,487	21,600	419,779	11,876	554,742
1948–49	80,982	19,956	425,318	10,531	536,787
1949–50	80,981	12,156	325,318	79,854	498,309
1950–51	90,576	14,032	272,070	7,633	384,311
1951–52	94,945	19,701	319,335	11,616	445,597
1952–53	76,847	10,017	275,209	5,990	368,063
1953–54	91,148	30,687	358,119	15,649	495,603
1954–55	165,896	22,570	325,835	6,009	520,310
1955–56	159,203	19,339	307,264	3,989	489,795
1956–57	205,714	15,663	268,385	4,515	494,277
1957–58	223,692	15,802	294,118	8,984	542,596
1958–59	242,571	17,117	358,466	5,897	624,051
1959–60	237,934	20,628	339,571	7,003	605,136
1960–61	257,598	17,087	350,042	12,317	637,044

TABLE 6—AREA IRRIGATED UNDER DIFFERENT CROPS IN THE DISTRICT DURING 1951—1960

(In Acres)

Serial number and crops	1950–51	1951–52	1952–53	1953–54	1954–55	1955–56	1956–57	1957–58	1958–59	1959–60	1960–61
(1)	(2)	(3)	(4)	(5)	(6)	(7)	(8)	(9)	(10)	(11)	(12)
1 Rice/Paddy	111,153	122,994	113,205	132,158	136,930	145,418	157,687	211,505	226,578	247,541	270,860
2 Wheat	182	190	174	390	238	159	144	266	61	85	81
3 Cholam	72,561	85,645	81,891	99,768	118,383	118,790	108,743	111,454	114,200	93,130	101,028
4 Cumbu	31,944	56,607	34,122	77,503	85,282	72,584	55,444	66,002	61,919	49,704	51,170
5 Ragi	33,484	45,127	44,522	53,543	61,613	65,248	65,233	75,367	78,372	70,255	69,144
6 Total cereals	269,797	330,12[illegible]	300,526	393,003	424,479	417,391	403,854	483,318	498,855	474,652	507,309
7 Total pulses	3,173	1,50[illegible]	765	6,614	2,027	1,324	5,469	1,790	3,852	1,869	2,437
8 Sugarcane	18,755	19,20[illegible]	13,052	14,110	20,115	20,707	19,752	24,863	15,088	29,361	43,097
9 Total food crops	301,032	374,36[illegible]	344,243	438,071	478,959	473,604	464,860	538,014	555,523	542,078	597,058
10 Cotton	79,795	107,38[illegible]	74,372	112,299	152,337	151,303	152,761	170,118	157,295	147,292	132,312
11 Other non-food crops	58,153	60,84[illegible]	91,347	44,095	62,012	72,226	62,584	75,315	110,380	102,915	98,246
12 Total non-food crops	137,948	168,22[illegible]	165,719	156,394	214,349	223,529	215,345	245,433	267,675	250,207	230,558
13 Total area irrigated	438,980	542,59[illegible]	509,962	594,465	693,308	697,133	680,205	783,447	823,198	792,285	827,616

TABLE 7—PARTICULARS OF WATER-SUPPLY (SOURCES) IN THE DISTRICT DURING 1951–52 TO 1960–61

Years	Tanks			Canals			Wells						Number of oil engines used	Number of Reservoirs
							Tube wells			Wells used for irrigation only				
	With ayacut of 100 acs. or more	With ayacut of less than 100 acs	Total number of tanks	Government	Private	Total number of canals	Government	Private	Total	Government	Private	Total		
(1)	(2)	(3)	(4)	(5)	(6)	(7)	(8)	(9)	(10)	(11)	(12)	(13)	(14)	(15)
1951–52	61	60	121	76	6	82	14	..	14	160	106,478	106,638	1,547	..
1952–53	61	61	122	80	6	86	14	..	14	154	107,621	107,775	1,705	..
1953–54	36	46	82	67	4	71	..	..	..	44	107,727	107,771	1,539	..
1954–55	54	47	101	67	4	71	..	..	..	48	114,560	114,608	1,756	1
1955–56	54	47	101	67	4	71	..	..	..	48	115,294	115,342	1,599	..
1956–57	39	51	90	59	3	62	..	..	..	44	107,658	107,702	1,680	..
1957–58	39	51	90	59	3	62	..	..	..	58	108,604	108,662	1,621	3
1958–59	39	51	90	59	2	61	..	2	2	57	108,604	108,662	2,459	3
1959–60	39	55	94	59	2	61	..	2	2	59	108,748	108,807	2,570	3
1960–61	49	64	113	60	2	62	..	2	2	58	108,839	108,897	2,603	3

TABLE 8—DETAILS OF IRRIGATION PROJECTS IN THE DISTRICT

Serial number and name of scheme	*Location and nearest place*	*Year of*		*Cost in lakhs of rupees**	*Districts benefited*	*Gross area to be irrigated on completion*	*Gross area irrigated (in acres) up to March 1961*	*Remarks*
		Start	*Completion*					
(1)	(2)	(3)	(4)	(5)	(6)	(7)	(8)	(9)
I. SCHEMES IN OPERATION PRIOR TO THE FIVE-YEAR PLANS								
1 Thadepalli Channel System	Peria Kodiveri	N.A.	1,893	2·03	Coimbatore	..	27,989	* Cost pre-plan projects are only up to the end of 1958-59
2 Kalingarayan Channel System	Bhavani town	N.A.	1,893	1·80	Do	..	21,145	Do
3 Arakkankottai Channel System	Periakodiveri	N.A.	1,894	7·09	Do	..	6,232	Do
II. PROJECTS TAKEN UP FOR EXECUTION DURING FIRST PLAN PERIOD								
1 Lower Bhavani Project ..	25 miles from Mettupalayam	1949	1955	1,000·00	Coimbatore	202,500	192,000	....
					Tiruchirappalli ..	4,500	..	....
2 Amaravathi Project ..	About 14 miles south-east of Udumalpet town	1953	1958	329·38	Coimbatore	21,500 32,000*	21,500 32,000*	* Stabilization of old ayacut
III. PROJECTS TAKEN UP FOR EXECUTION DURING SECOND PLAN PERIOD								
1 Parambikulam-Aliyar Project	Pollachi taluk, Coimbatore district	1958-59	In progress	3,508·00*	Coimbatore	240,000	..	* Only Rs. 24·84 lakhs for irrigation projects. Rest for power works

TABLE 9—SOURCES OF IRRIGATION AND WET ACREAGE BY TALUKS

Name of taluk	Number of Minor Irrigation Schemes			Total acreage under Minor Irrigation Schemes	Number of Major Irrigation Schemes	Total area irrigated by Major irrigation Schemes
	Tanks	Spring Channels	Total			
(1)	(2)	(3)	(4)	(5)	(6)	(7)
Avanashi	26	3	29	3,236·22	1	134·11
Bhavani	16	2	18	1,504·30	3	30,085·16
Coimbatore	2	..	2	286·48	1	11,941·52
Dharapuram	2	1	3	246·33	10	8,265·27
Erode	13	..	13	859·42	2	85,417·00
Gopichettipalayam ..	5	..	5	352·00	3	56,283·00
Pollachi	5	27	32	2,603·63	10	9,094·79
Udumalpet	8	..	8	2,866·55	1	11,490·27
Tirupur	7	6	13	1,041·76	6	2,225·03

TABLE 10—DETAILS OF CROPPED AREA IN THE DISTRICT DURING 1950–51 TO 1960–61

Year	Gross cropped area		Total	Area cropped more than once	Net area cropped
	Food Crops	Non-Food Crops			
(1)	(2)	(3)	(4)	(5)	(6)
1950–51	1,318,240	653,864	1,972,104	222,611	1,749,493
1951–52	1,544,295	743,622	2,287,917	340,315	1,947,602
1952–53	1,471,932	669,313	2,141,245	270,967	1,870,278
1953–54	1,750,549	677,350	2,427,899	471,326	1,956,573
1954–55	1,549,717	786,507	2,336,224	349,314	1,986,910
1955–56	1,570,117	851,778	2,421,895	445,516	1,976,379
1956–57	1,420,885	760,461	2,181,346	363,185	1,818,161
1957–58	1,476,492	731,106	2,207,598	354,902	1,852,696
1958–59	1,473,183	855,621	2,328,804	458,662	1,870,142
1959–60	1,454,204	789,751	2,243,955	439,397	1,804,558
1960–61	1,438,892	754,742	2,193,634	453,635	1,739,999

TABLE 11—THE PERCENTAGE OF AREA UNDER PRINCIPAL CROPS DURING 1950-51 TO 1960-61

Year	Paddy	Cholam	Cumbu	Ragi	Total Cereals	Pulses other than Horsegram	Food crops	Groundnut	Gingelly	Coconut	Cotton	Non-food crops
(1)	(2)	(3)	(4)	(5)	(6)	(7)	(8)	(9)	(10)	(11)	(12)	(13)
1950-51	5·7	20·7	13·6	5 3	51·7	6·1	66·8	15·0	1·2	0·5	10·8	33·2
1951-52	5 4	21·7	13·8	5·1	52·2	6·0	67·5	14·2	2·6	0·5	11·7	32·5
1952-53	5·3	20·8	12·0	5·6	57·1	2·3	68·7	15·5	1·1	0·6	11·0	31·3
1953-54	5·4	22·5	1·7	5·6	58·5	4·7	72·1	8·5	3·8	0·5	12·0	27·9
1954-55	5·9	20·6	14·2	6·1	52·9	4·0	66·3	12·1	3·3	0·5	14·6	33·7
1955-56	6·0	22·4	11·4	6·4	51·2	5·1	64·8	11·3	3·3	0·5	15·2	35·2
1956-57	7·3	24·2	10·6	4·5	51·4	4·1	65·1	12·4	1·9	0·5	16·4	34·9
1957-58	9·6	23·5	8·7	4·8	51 8	5·3	66·9	14·1	1·0	0·5	15·0	33·1
1958-59	9·7	22·4	8·3	4·9	49·5	5·2	63·3	14·0	2·6	0·5	14·8	36·7
1959-60	11·1	22·3	7·9	4·6	50·5	5·0	64·8	14·1	1·4	0·5	14·9	35·2
1960-61	12·4	22·2	7·4	4·6	51·2	4·5	65·6	14·6	1·5	0·5	13·1	34·4

TABLE 12—THE TOTAL OUTTURN OF SELECTED CROPS (IN TONS) IN THE DISTRICT DURING 1950-51 TO 1960-61

Year	Paddy	Cholam	Cumbu	Ragi	Korra	Varagu	Samai	Castor	Groundnut	Gingelly	Sugarcane	Tobacco
(1)	(2)	(3)	(4)	(5)	(6)	(7)	(8)	(9)	(10)	(11)	(12)	(13)
1950-51	74,530	98,060	40,000	44,310	6,160	9,80	11,130	830	111,130	2,270	58,540	11,360
1951-52	82,510	118,960	54,630	50,140	6,490	1,230	12,420	870	121,730	5,600	60,050	15,750
1952-53	74,500	115,100	38,380	51,410	7,390	1,180	10,970	640	116,250	2,140	40,740	13,000
1953-54	107,770	198,100	95,550	77,980	11,720	2,250	18,690	930	102,660	10,990	466,280	16,870
1954-55	113,960	177,060	74,710	80,070	9,050	1,760	16,630	840	142,450	9,020	719,510	16,000
1955-56	92,000	135,010	50,270	72,900	7,730	1,040	14,900	840	130,270	9,240	740,180	27,980
1956-57	103,230	133,250	43,740	47,160	7,270	880	13,350	320	129,470	4,930	714,050	21,720
1957-58	170,870	150,490	40,700	48,640	7,060	1,310	14,020	540	148,330	2,720	920,880	10,900
1958-59	168,000	135,640	60,540	48,080	7,100	1,090	11,960	450	154,840	7,210	919,420	16,330
1959-60	178,290	156,500	53,330	51,270	6,810	1,010	13,210	490	142,370	3,550	941,890	16,820
1960-61	186,050	150,300	49,100	45,450	6,430	850	12,560	490	158,510	4,020	..	21,820

TABLE 13—AVERAGE YIELD (PER ACRE) FOR DIFFERENT COMMODITIES IN THE DISTRICT DURING 1950–51 TO 1959–60 (IN LBS.)

Year	Crops											
	Paddy	Cholam	Cumbu	Ragi	Korra	Varagu	Samai	Castor	Groundnut	Gingelly	Sugarcane	Tobacco
(1)	(2)	(3)	(4)	(5)	(6)	(7)	(8)	(9)	(10)	(11)	(12)	(13)
1950–51	1,481·11	536·93	334·73	956·24	489·72	418·69	280·01	321·55	839·98	223·65	6,473·62	1,050·07
1951–52	1,485·81	536·89	386·23	956·27	490·09	421·16	279·98	361·49	840·02	209·88	6,482·82	1,049·72
1952–53	1,474·14	578·21	334·71	956·29	490·24	431·59	280 03	299·92	784·00	210.12	6,130·43	1,050·16
1953–54	1,826·64	809·47	504·69	1,274·93	665·13	600·14	360·12	401·77	1,120·13	266 05	66,845·90	1,425·13
1954–55	1,858·72	826·05	504·73	1,249·48	660·43	599·42	390·95	359·15	1,097·63	266·02	75,060·66	1,278·36
1955–56	1,409·26	557·98	407·47	1,053·88	663·98	563 25	383·26	382·44	1,064·03	257·59	74,758·91	1,320·20
1956–57	1,509·56	565·81	424·96	1,076·08	685·94	588·95	383·77	356·97	1,075·19	266·05	75,854·69	578·28
1957–58	1,805·18	649·97	474·99	1,030·00	686·24	587·82	367·93	376·59	1,064·02	274·56	78,617·70	1,424·75
1958–59	1,659·32	583·04	699·98	950·06	686·32	572·88	392·10	380·38	1,064·00	268·65	77,714·08	1,379·72
1959–60	1,608·81	700·01	670·03	1,118·99	693·70	592·25	388·80	384·45	1,007·97	252·20	68,654·90	1,350·13

TABLE 14 (a)—MONTHLY AVERAGE WHOLESALE PRICES OF STAPLE PRODUCTS IN THE REGION DURING 1950—1960 (PRICE IN RUPEES PER MAUND OF 82·2/4 LB. TILL MARCH 1960 AND PER QUINTAL OF 100 KG. FROM APRIL 1960 ONWARDS)

Station—Erode

Commodity—Groundnut (Machine Shelled)

Year	January	February	March	April	May	June	July	August	September	October	November	December
(1)	(2)	(3)	(4)	(5)	(6)	(7)	(8)	(9)	(10)	(11)	(12)	(13)
1950	26·06	27·63	27·80	27·80	28·23	29·19	30·39	31·50	32·42	30·35	28·77	30·07
1951	32·42	32·42	32·42	32·42	33·58	34·75	33·71	29·63	27·17	29·30	29·88	27·88
1952	27·80	24·90	19·92	20·84	20·47	18·53	19·69	23·56	23 16	25·48	24·08	21·97
1953	20·81	24·96	32·38	31·79	31·60	34·39	34·75	..	27·75	25·90	25·10	21·75
1954	24·69	24·44	25·44	25·44	23·94	22·31	21·50	17·94	16·19	15·25	15·25	15·75
1955	14·94	12·88	13·25	13·38	14·75	15·38	16·69	16·69	16·00	16·44	16·38	16·88
1956	18·31	20·06	21·19	24·56	25·63	25·00	25·69	25·63	25·00	26·38	25·69	24·56
1957	25·25	25·13	24·88	24·96	25·70	25·67	25·51	25·15	25·46	25·16	25·43	23·72
1958	22·20	22·00	22·14	23·63	24·00	24·40	24·70	25·10	25·58	25·81	25·72	23·97
1959	24·18	25·49	25·92	26·23	29·99	30·68	30·92	28·75	30·92	31·94	29·30	27·21
1960	28·04	31·10	32·49	89·97	86·06	92·59	96·29	97·76	95·78	97·05	96·46	89·27

TABLE 14 (b)—MONTHLY AVERAGE WHOLESAL PERICES OF STAPLE PRODUCTS IN THE REGION DURING 1950—1960
(PRICES IN RUPEES PER MAUND OF 82·2/7 LB. TILL MARCH 1960 AND IN RUPEES PER QUINTAL OF 100 KG. FROM APRIL 1960 ONWARDS)

Station—Coimbatore

Commodity—Groundnut (Machine Shelled)

Year	*January*	*February*	*March*	*April*	*May*	*June*	*July*	*August*	*September*	*October*	*November*	*December*
(1)	(2)	(3)	(4)	(5)	(6)	(7)	(8)	(9)	(10)	(11)	(12)	(13)
	Rs.	Rs.	Rs.	Rs.	Rs.	Rs.	Rs.	Rs.	Rs.	Rs.	Rs.	Rs.
1950	26·74	29·45	28·97	28·44	30·13	30·23	30·23	31·39	31·78	30·72	29·84	30·33
1951	32·74	33·81	33·41	33·52	33·84	34·10	34·26	25·58	25·72	29·57	28·96	26·66
1952	27·90	26·35	22·32	22·48	21·12	20·15	20·92	23·25	24·22	25·24	25·38	26·02
1953	26·18	28·09	30·75	32·91	31·00	..	..	..	27·90	25·56	23·45	23·44
1954	26·38	25·63	26·31	26·50	26·13	..	20·13	17·81	16·19	16·19	16·06	17·81
1955	16·63	15·88	16·06	16·19	16·00	15·94	16·81	16·50	16·31	16·63	16·81	17·25
1956	18·94	21·38	22·94	24·31	24·63	26·00	25·94	25·31	23·81	21·31	25·25	24·63
1957	25·50	24·81	24·81	25·05	25·57	25·89	26·97	26·04	24·03	26·08	25·88	25·38
1958	23·34	23·06	23·25	23·29	24·02	24·33	26·15	26·57	25·92	28·98	28·95	26·54
1959	25·82	26·54	27·31	28·07	29·89	31·38	32·53	29·82	30·20	31·29	29·62	29·04
1960	29·13	31·18	29·48	83·03	83·08	83·03	84·88	90·96	91·63	95·92	97·16	95·17

TABLE 14 (c)—MONTHLY AVERAGE WHOLESALE PRICES OF STAPLE PRODUCTS IN THE REGION DURING 1952—1961
(PRICES IN RUPEES PER MAUND OF 82·2/7 LB. TILL MARCH 1960 AND IN RUPEES PER QUINTAL OF 100 KG. FROM APRIL 1960 ONWARDS)

Station—Coimbatore

Commodity—Cane Jaggery (I sort)

Year	*January*	*February*	*March*	*April*	*May*	*June*	*July*	*August*	*September*	*October*	*November*	*December*
(1)	(2)	(3)	(4)	(5)	(6)	(7)	(8)	(9)	(10)	(11)	(12)	(13)
1952	..	..	..	9·50	13·49	13·23	15·67	14·93	17·27	17·60	18·07	18·34
1953	21·81	24·31	24·64	24·53	27·60	30·68	28·31	26·69	25·37	25·13	22·31	15·25
1954	17·50	16·06	14·81	16·56	17·19	14·19	13·75	14·38	12·88	15·19	12·38	9·88
1955	10·06	10·06	10·81	10·56	12·31	10·31	10·31	9·38	9·13	9·88	11·50	11·44
1956	10·81	12·19	13·88	16·38	15·69	15·19	17·06	16·69	18·56	24·00	25·13	22·00
1957	19·50	19·25	17·63	17·04	15·87	14.42	14·47	15·13	15·56	15·25	16·62	14·99
1958	13·34	13·52	12·76	12·93	13·88	16·68	16·46	16·46	16·90	17·11	16·84	18·22
1959	17·62	18·22	18·81	20·56	24·44	25·56	27·33	26·80	26·39	29·50	32·76	30·12
1960	25·15	25·86	26·45	67·25	67·73	69·31	67·73	64·97	58·57	61·81	67·46	58·27
1961	51·38	45·08	42·82	45·67	46·85	47·24	46·46	42·51	38·42	37·01	46·17	36·84

TABLE 14 (d)—MONTHLY AVERAGE WHOLESALE PRICES OF STAPLE PRODUCTS IN THE REGION DURING 1953–61
(PRICES IN RUPEES PER MAUND OF 82-2/7 LB. TILL MARCH 1960 AND IN RUPEES PER QUINTAL OF 100 KG. FROM APRIL 1960 ONWARDS)

Commodity—Cane Jaggery (I sort)

Station—Erode

Year	January	February	March	April	May	June	July	August	September	October	November	December
(1)	(2)	(3)	(4)	(5)	(6)	(7)	(8)	(9)	(10)	(11)	(12)	(13)
1953	..	..	..	20·25	22·87	26·31	24·91	22·13	25·81	24·21	23·70	22·81
1954	19·06	16·75	15·38	14·63	14·63	14·25	13·13	13·13	12·31	12·25	12·25	11·88
1955	11·13	10·88	10·00	9·56	8·88	9·31	9·31	10·94	11·88	10·63	11·81	12·31
1956	12·31	13·31	12·31	14·63	15·19	15·88	16·94	17·19	18·69	20·50	20·50	20·50
1957	20·38	20·00	20·00	19·86	15·71	15·41	15·56	16·00	14·50	13·04	13·22	13·65
1958	13·28	12·41	11·97	11·86	12·00	12·04	..	..	..	17·35	17·63	17·53
1959	17·63	17·31	19·01	19·86	19·36	19·07	21·74	24·34	24·55	26·02	31·92	32·35
1960	25·99	26·74	25·89	69·93	69·15	68·29	68·88	69·39	62·34	60·82	67·45	63·50
1961	56·63	48·78	44·47	45·61	47·89	44·37	44·48	45·63	45·71	40·70	38·01	44·46

TABLE 14 (e)—MONTHLY AVERAGE WHOLESALE PRICES OF STAPLE PRODUCTS IN THE REGION DURING 1955—1960
(PRICES IN RUPEES PER MAUND OF 82 2/7 LB. TILL MARCH 1960 AND IN RUPEES PER QUINTAL OF 100 KG. FROM APRIL 1960 ONWARDS)

Commodity—Gingelly seeds

Station—Coimbatore

Year	January	February	March	April	May	June	July	August	September	October	November	December
(1)	(2)	(3)	(4)	(5)	(6)	(7)	(8)	(9)	(10)	(11)	(12)	(13)
1955	..	..	..	..	18·06	20·50	20·50	20·50	..	..	..	..
1956	..	N.R.	29·00	40·00	40·00	..	..	..	—	—	31·50	33·75
1957	37·44	39·50	37·67	37·50	37·53	40·75	41·91	42'48	41·14	38·82	38·57	38·57
1958	38·76	36.67	37·09	37·03	37·03	34·41	35·09	37·75	37·04	37·15	37·80	34·97
1959	34·15	33·06	33·42	33·42	34·04	35·74	36·00	33·42	33·42	35·48	36·00	36·00
1960	36·64	38·57	41·14	110·54	110·17	110·17	115·39	121·88	122·57	128·15	129·53	132·28

TABLE 14 (f)—MONTHLY AVERAGE WHOLESALE PRICES OF STAPLE PRODUCTS IN THE REGION DURING 1955-61
(PRICES IN RUPEES PER MAUND OF 82-2/7 LB. TILL MARCH 1960 AND IN RUPEES PER QUINTAL OF 100 KG. FROM APRIL 1960 ONWARDS)

Commodity—Blackgram

Station—Coimbatore

Year	January	February	March	April	May	June	July	August	September	October	November	December
(1)	(2)	(3)	(4)	(5)	(6)	(7)	(8)	(9)	(10)	(11)	(12)	(13)
	Rs.	Rs.	Rs.	Rs.	Rs.	Rs.	Rs.	Rs.	Rs.	Rs.	Rs.	Rs.
1955	..	..	..	..	11·00	14·00	14·00	14·00	..	..	..	..
1956	..	..	5·251	15·50	15·50	..	..	..	..	..	20·13	20·06
1957	20·81	21·75	20·40	20·09	21·71	22·40	22·40	22·38	22·36	21·15	20·52	19·47
1958	18·94	17·83	18·37	19·29	19·60	20·66	20·76	20·04	21·12	20·92	20·60	20·02
1959	19·53	21·49	21·31	22·67	22·38	22·67	22·60	22·30	22·04	19·76	18·83	19·01
1960	22·19	19·84	19·75	52·30	51·95	51·95	56·10	56·88	56·64	56·82	53·89	51·52
1961	52·91	55·61	58·00	48·30	47·32	61·73	60·75	59·04	58·79	58·79	59·04	60·61

TABLE 14 (g)—MONTHLY AVERAGE WHOLESALE PRICES OF STAPLE PRODUCTS IN THE REGION DURING 1955-61
(PRICES IN RUPEES PER MAUND OF 82-2/7 LB. TILL MARCH 1960 AND IN RUPEES PER QUINTAL OF 100 KG. FROM APRIL 1960 ONWARDS)

Commodity—Greengram

Station—Coimbatore

Year	January	February	March	April	May	June	July	August	September	October	November	December
(1)	(2)	(3)	(4)	(5)	(6)	(7)	(8)	(9)	(10)	(11)	(12)	(13)
		Rs.	Rs.	Rs.	Rs.	Rs.	Rs.	Rs.	Rs.	Rs.	Rs.	Rs.
1955	..	..	..	..	11·25	12·75	12·75	12·75	..	..	..	..
1956	..	..	16·50	16·50	..	..	..	..	..	..	18·25	17·31
1957	15·75	15·63	15·88	17·19	16·75	17·43	17·52	17·34	17·61	17·01	17·01	18·45
1958	18·70	17·42	18·29	20·39	21·28	21·94	..	23·23	21·76	20·88	22·08	22·31
1959	23·86	22·67	21·94	22·69	22·89	23·77	23·77	22·86	21·67	21·79	20·75	20·85
1960	21·54	20·58	20·85	59·80	57·47	56·88	56·88	..	..	49·73	51·93	52·13
1961	52·24	57·74	55·17	66·14	64·52	55·92	51·62	54·06	46·83	44·34	51·62	51·18

TABLE 14 (h)—MONTHLY AVERAGE WHOLESALE PRICES OF STAPLE PRODUCTS IN THE REGION DURING 1955–1960
(PRICES IN RUPEES PER MAUND OF 82 2/7 LB. TILL MARCH 1960 AND IN RUPEES PER QUINTAL OF 100 KG. FROM APRIL 1960 ONWARDS).

Commodity—Redgram

Station—Coimbatore

Years	January	February	March	April	May	June	July	August	September	October	November	December
(1)	(2)	(3)	(4)	(5)	(6)	(7)	(8)	(9)	(10)	(11)	(12)	(13)
	RS.	RS.	RS.	RS.	RS.	RS.	RS.	RS.	RS.	RS.	RS.	RS.
1955	..	..	..	..	9·00	12·75	12·75	12·75	..	..	..	..
1956	..	..	12·50	12·50	12·50	..	..	..	..	..	17·50	18·19
1957	17·44	17·44	18·13	18·15	18·55	18·41	18·47	19·17	18·62	17·71	17·02	16·16
1958	16·52	14·75	15·05	16·66	16·58	18·46	19·37	20·87	21·48	23·68	24·08	24·08
1959	26·25	25·59	24·08	23·08	22·64	23·17	23·84	22·07	22·07	20·87	20·20	18·77
1960	20·21	22·07	21·16	55·65	55·46	56·13	59·10	49·70	..	54·87	51·20	50·48

TABLE 14 (i)—MONTHLY AVERAGE WHOLESALE PRICES OF STAPLE PRODUCTS IN THE REGION DURING 1950–60
(PRICES IN RUPEES PER MAUND OF 82-2/7 LB. TILL MARCH 1960 AND IN RUPEES PER QUINTAL OF 100 KG. FROM APRIL 1960 ONWARDS)

Commodity—Bengalgram

Station—Coimbatore

Years	January	February	March	April	May	June	July	August	September	October	November	December
(1)	(2)	(3)	(4)	(5)	(6)	(7)	(8)	(9)	(10)	(11)	(12)	(13)
	RS.	RS.	RS.	RS.	RS.	RS.	RS.	RS.	RS.	RS.	RS.	RS.
1950	11·24	12·24	12·84	12·44	11·89	11·64	12·35	..	..	..	..	..
1951	..	..	..	..	32·91	..	..	..	..	..	..	..
1952	..	..	..	..	..	..	..	..	..	..	..	24·78
1953	22·28	23·95	22·96	22·16	22·02	22·86	22·97	23·75	24·60	22·79	20·00	20·38
1954	20·50	19·06	17·00	16·38	16·25	15·81	14·56	13·56	14·00	13·31	13·13	13·06
1955	12·31	12·00	12·00	8·91	9·00	12·19	12·38	11·06	9·88	10·44	11·13	11·38
1956	12·19	13·19	14·38	13·19	13·38	15·06	15·06	15·56	14·50	10·00	N.Q.	15·50
1957	15·44	16·44	15·56	15·96	14·57	14·45	14·65	14·65	14·39	14·25	14·37	14·55
1958	13·70	13·25	13·25	14·25	13·49	15·00	16·41	16·94	19·47	21·07	21·52	21·13
1959	24·24	23·79	24·49	20·37	16·78	16·06	16·06	15·86	15·25	15·25	14·84	15·55
1960	15·63	16·66	15·44	41·74	42·44	42·44	47·90	47·53	48·15	50·81	52·97	54·53

TABLE 15—THE AVERAGE RETAIL PRICES OF PRINCIPAL FOODGRAINS IN FAIR PRICE SHOPS PER MAUND (IN RUPEES)

Year	*Paddy first sort*	*Paddy second sort*	*Rice second sort*	*Cholam*	*Cumbu*	*Ragi*	*Horsegram*	*Remarks*
(1)	(2)	(3)	(4)	(5)	(6)	(7)	(8)	(9)
Station : Pollachi—								
1950–51	..	..	16·22	10·45	..	..	17·90	Other millets are of comparatively less importance
1951–52	..	..	25·04	16·17	..	17·69	19·60	..
1952–53	..	20·55	..	..	..	..	16·86	..
1953–54	..	..	21·91	..	..	..	15·68	..
1954–55	13·40	12·41	16·68	10·00	7·84	10·34	8·23	..
1955–56	12·53	11·64	15·32	10·30	9·25	9·01	8·47	..
1956–57	12·47	11·45	19·28	14·44	..	11·49	10·99	..
1957–58	14·51	12·71	23·64	12·77	..	11·81	12·44	..
1958–59	12·29	11·24	23·36	14·57	11·64	12·12	16·07	..
1959–60	17·13	15·83	24·06	15·34	14·66	14·92	13·45	..
Station : Coimbatore—								
1950–51	..	19·75	17·29	12·20	..	..	21·10	..
1951–52	..	13·41	18·82	9·58	..	9·33	16·16	..
1952–53	..	19·83	..	..	..	..	18·19	..
1953–54	..	..	22·54	..	..	..	18·52	..
1954–55	..	..	16·90	11·68	10·82	10·91	11·45	..
1955–56	..	..	16·95	10·21	10·67	9·55	10·70	..
1956–57	..	..	18·87	14·26	..	12·51	11·71	..
1957–58	..	..	22·02	15·35	13·78	12·03	11·55	..
1958–59	14·77	13·36	22·51	14·42	13·30	13·21	13·39	..
1959–60	16·30	15·76	24·89	..	13·59	..	15·43	..
Station : Erode—								
1950–51	..	9·53	15·15	9·31	..	..	12·00	..
1951–52	..	10·33	18·71	13·70	..	..	12·00	..
1952–53	..	21·44	..	..	..	..	16·66	..
1953–54	..	..	20·48	..	..	..	15·76	..
1954–55	14·01	10·93	18·40	12·39	12·43	11·06	12·18	..
1955–56	12·61	10·48	17·93	11·28	..	..	10·84	..
1956–57	12·82	11·50	19·31	..	..	..	11·76	..
1957–58	12·27	11·12	21·07	15·31	13·36	12·44	11·35	..
1958–59	13·59	12·24	21·49	15·35	14·23	..	15·04	..
1959–60	14·45	12·76	21·55	16·00	16·38	15·24	14·08	..

TABLE 15—THE AVERAGE RETAIL PRICES OF PRINCIPAL FOODGRAINS IN FAIR PRICE SHOPS PER MAUND (IN RUPEES)—(*contd.*)

Years	*Paddy first sort*	*Paddy second sort*	*Rice second sort*	*Cholam*	*Cumbu*	*Ragi*	*Horsegram*	*Remarks*
(1)	(2)	(3)	(4)	(5)	(6)	(7)	(8)	(9)
Station : Sathyamangalam—								
1950–51	11·92	11·14	16·57	10·90	12·42	9·59	13·75	..
1951–52	..	..	24·82	14·63	15·25	15·25	14·67	..
1952–53	..	20·67	..	..	..	..	18·21	..
1953–54	..	..	18·10	..	..	..	16·44	..
1954–55	..	10·61	20·11	10·01	9·71	9·90	11·88	..
1955–56	..	10·93	19·65	9·05	9·82	9·81	12·01	..
1956–57	..	..	22·28	13·71	14·81	13·17	12·15	..
1957–58	16·64	13·59	22·99	12·55	14·35	13·52	12·25	..
1958–59	..	..	24·26	12·91	15·30	13·52	15·63	..
1959–60	..	15·67	25·22	15·76	16·32	13·80	16·60	..
Station : Gopichettipalayam—								
1950–51	16·14	..	29·05	19·00	26·94	25·00	19·23	..
1951–52	20·63	..	26·82	16·51	15·82	15·32	19·23	..
1952–53	..	20·44	..	..	..	..	17·33	..
1953–54	..	..	18·19	..	..	..	13·41	..
1954–55	14·30	12·13	18·39	9·29	10·20	9·50	9·90	..
1955–56	12·96	11·96	15·91	9·90	11·31	8·30	12·24	..
1956–57	15·61	14·27	20·52	16·76	16·01	12·82	11·78	..
1957–58	15·86	14·20	21·17	15·03	13·28	13·00	12·69	..
1958–59	16·23	14·88	23·49	16·55	14·08	13·16	16·15	..
1959–60	16·63	15·58	22·31	15·46	15·27	17·12	14·56	..

TABLE 16—LIVESTOCK CENSUS DATA (1951–61)

Year	Cattle				Buffaloes			
	Male	*Female*	*Young*	*Total*	*Male*	*Female*	*Young*	*Total*
(1)	(2)	(3)	(4)	(5)	(6)	(7)	(8)	(9)
1951	N.A.	N.A.	N.A.	1,124,068	N.A.	N.A.	N.A.	252,551
1956	371,573	356,759	258,309	986,641	8,985	125,689	96,170	230,844
1961	465,385	383,059	260,368	1,108,812	18,995	170,184	124,777	313,956

Year	*Goats*	*Sheep*	*Horses and ponies*	*Others*	*Total Livestock*	*Poultry*
	(10)	(11)	(12)	(13)	(14)	(15)
1951	396,609	999,054	4,776	58,662	2,835,680	774,016
1956	326,631	931,209	3,351	64,980	2,548,656	789,920
1961	281,619	869,447	6,968	66,914	2,647,716	799,477

TABLE 17—UTILISATION OF PRINCIPAL CLASSES OF LIVESTOCK IN THE DISTRICT DURING 1956 AND 1961

Year	*Description of livestock*	*Sex*	*Breeding*	*Breeding and working*	*Working*	*Others*	*Young-stock*	*Total*
(1)	(2)	(3)	(4)	(5)	(6)	(7)	(8)	(9)
1956	Buffaloes	Males	2,010	N.A.	4,902	2,073	96,170	230,844
		Females	121,624	„	2,449	1,616		
	Cattle	Males	4,994	„	346,455	20,124	258,309	986,641
		Females	300,583	„	44,131	12,045		
1961	Buffaloes ..	Males	3,465	3,769	7,564	4,197	124,777	247,622
		Females ..	89,625	..	7,180	7,045		
	Cattle	Males	3,692	56,682	376,010	29,001	260,368	1,108,812
		Females ..	309,808	..	55,792	17,459		

TABLE 18—THE NUMBER OF VETERINARY INSTITUTIONS, LIVESTOCK FARMS, ETC., IN THE DISTRICT DURING 1950–51 TO 1959–60

Year	Number of Veterinary hospitals	Number of Veterinary dispensaries	Number of Veterinary First-aid centres	Number of livestock farms	Number of poultry farms	Number of artificial insemination centres
(1)	(2)	(3)	(4)	(5)	(6)	(7)
1950–51	7	12	..	1	..	1
1951–52	9	10	..	1	..	3
1952–53	7	12	..	1	..	2
1953–54	8	11	..	1	..	2
1954–55	8	11	8	1	..	1
1955–56	9	12	17	1	..	4
1956–57	7	15	21	..	..	4
1957–58	7	15	10	..	..	5
1958–59	7	15	13	..	..	7
1959–60	7	15	15	..	..	8

NOTE.—Figures up to 1956–57 represent the position of the composite district of Coimbatore-Nilgiri

TABLE 19—ESTIMATED PRODUCTION OF MILK THROUGH THE DECADE, 1951–61

(*Quantity in*—1000 *Kgs.*)

Year	Cow's Milk	Buffaloe's Milk	Total	Remarks
(1)	(2)	(3)	(4)	(5)
1951	1,18,850	62,424	1,81,274	As goats are not generally milked for human consumption the quantity of Goats milk has not been taken into account.
1956	1,31,481	72,402	2,03,883	
1961	1,46,922	89,730	2,36,652	

TABLE 20—STATISTICS RELATING TO THE EMPLOYMENT EXCHANGE OFFICE IN THE DISTRICT

Year	Number of persons registered	Number of persons provided with employment			Total number of cancelled registration	Total number of candidates on the live register	Number of employment exchanges in the district
		Technical	Non-Technical	Total			
(1)	(2)	(3)	(4)	(5)	(6)	(7)	(8)
1950–51	14,142	117	5,404	5,521	7,347	3,660	One
1951–52	11,618	101	3,922	4,023	7,107	3,305	,,
1952–53	12,016	112	2,093	2,205	8,334	3,890	,,
1953–54	12,465	63	1,475	1,538	10,593	4,362	,,
1954–55	12,242	104	2,301	2,405	8,945	5,156	,,
1955–56	8,549	137	1,602	1,739	10,344	4,716	,,
1956–57	6,868	92	1,718	1,810	8,675	5,406	,,
1957–58	7,864	58	1,739	1,797	9,364	5,962	,,
1958–59	14,161	90	2,428	2,518	10,798	6,828	,,
1959–60	16,243	79	2,674	2,753	11,978	8,198	,,
1960–61	13,707	98	2,995	3,093	11,775	7,869	

TABLE 21—GROWTH OF FACTORIES IN THE DISTRICT DURING 1952–58

Year and by whom owned	*Process allied to Agriculture*	*Textile*	*Engineering*	*Mineral and metals*	*Food and Bevarages*	*Chemicals, Dyes, etc,*	*Processing wood, stones, etc.*	*Printing*	*Mine*	*Total number of registered factories*
(1)	(2)	(3)	(4)	(5)	(6)	(7)	(8)	(9)	(10)	(11)
1952—										
Government/Local bodies	..	2	8	..	1	..	1	..	..	12
Private	143	104	63	7	171	9	8	19	..	524
1953—										
Government/Local bodies	..	3	6	..	..	..	1	..	..	10
Private	110	142	56	9	155	9	5	19	..	505
1954—										
Government/Local bodies	..	3	5	..	..	..	2	..	..	10
Private	110	150	64	8	160	8	3	19	..	522
1955—										
Government/Local bodies	..	3	5	..	..	..	1	..	..	9
Private	118	142	62	7	150	11	3	23	..	516
1956—										
Government/Local bodies	..	2	3	..	..	2	1	..	..	8
Private	115	180	82	8	174	12	4	26	..	601
1957—										
Government/Local bodies	..	2	5	..	..	..	1	..	..	8
Private	119	217	91	8	182	12	7	28	..	664
1958—										
Government/Local bodies	..	1	8	..	..	..	1	..	..	10
Private	130	234	101	8	199	10	6	27	..	716

TABLE 22—EMPLOYMENT IN TEXTILE AND NON-TEXTILE FACTORIES

Year	*Average daily number of workers*									
	Textile					*Non-textile*				
	Men	*Women*	*Adolescents*	*Children*	*Total*	*Men*	*Women*	*Adolescents*	*Children*	*Total*
(1)	(2)	(3)	(4)	(5)	(6)	(7)	(8)	(9)	(10)	(11)
1952	24,782	6,591	61	13	31,447	11,874	5,466	211	89	17,640
1953	28,148	7,309	112	88	35,657	12,708	5,394	264	23	18,389
1954	31,286	8,069	88	50	39,493	13,086	6,111	256	9	19,462
1955	32,460	8,527	124	116	41,227	14,423	6,952	300	31	21,706
1956	34,788	8,591	194	227	43,800	16,738	7,677	220	14	24,649
1957	37,899	9,173	141	451	47,664	18,433	8,855	287	45	27,620
1958	36,412	8,489	234	442	45,577	25,891	11,317	683	475	38,366

TABLE 23—FACTORIES CLASSIFIED BY INDUSTRY WITH AVERAGE DAILY NUMBER OF WORKERS

Serial number and name of industry	*Number of establishments*	*Average number of workers*					*Number of establishments for which information is not available*
		Men	*Women*	*Adolescents*	*Children*	*Total*	
(1)	(2)	(3)	(4)	(5)	(6)	(7)	(8)
			1952				
1 Water-supply stations, etc. ..	..	..	..	..	..	..	1
2 Cotton ginning and baling ..	99	1,214	3,656	..	..	4,870	44
3 Rice mills	39	375	344	..	..	719	11
4 Manufacture of edible oils ..	26	324	303	..	..	627	13
5 Tobacco and allied products ..	16	398	57	20	..	475	25
6 Cotton mills	39	23,819	5,949	42	..	29,810	5
7 Silk mills	7	317	529	14	5	865	2
8 Furniture and fixtures	2	134	..	30	65	229	..
9 Paper and paper products ..	1	27	..	..	..	27	..
10 Printing, publishing and allied industries	18	381	1	7	2	391	2
11 Heavy chemicals	..	..	..	..	..	..	..
12 Artificial manure	5	107	65	..	..	172	..
13 Rubber and rubber products ..	1	154	..	..	..	154	..
14 Fine and pharmaceutical chemicals	..	..	..	..	..	..	..
15 Non-metallic mineral products	4	69	23	2	..	94	..
16 Manufacture of cement	1	749	25	..	..	774	..
17 Metal containers and steel trunks	..	..	..	..	..	..	..
18 Agricultural implements ..	15	2,070	3	58	4	2,135	1
19 General and jobbing engineering	20	364	..	6	..	370	2
20 Motor vehicles manufacture and repair	25	1,109	7	..	..	1,116	5
21 Sanitary services	..	..	..	..	..	..	..
22 Textile machinery and accessories	3	863	..	34	..	897	..
23 Paints, colours and varnishes ..	1	48	..	..	..	48	..
24 Glass and glass products ..	1	160	78	..	..	238	..
25 Tube making and wire drawing	..	..	..	..	..	..	..
26 Other industries not classified above	91	3,974	1,017	59	26	5,076	41

TABLE 23—FACTORIES CLASSIFIED BY INDUSTRY WITH AVERAGE DAILY NUMBER OF WORKERS—*contd.*

Serial number and name of industry	*Number of establishments*	*Average number of workers*					*Number of establishments for which information is not available*
		Men	*Women*	*Adolescents*	*Children*	*Total*	
(1)	(2)	(3)	(4)	(5)	(6)	(7)	(8)
				1953			
1 Water-supply stations, etc. ..	1	12	..	..	..	12	..
2 Cotton ginning and baling ..	97	1,179	3,106	127	..	4,412	13
3 Rice mills	42	368	385	..	..	753	7
4 Manufacture of edible oils ..	29	702	750	..	..	1,452	8
5 Tobacco and allied products ..	16	499	100	20	12	631	9
6 Cotton mills	42	26,617	6,432	28	..	33,077	..
7 Silk mills	12	329	647	4	5	985	6
8 Furniture and fixtures	1	85	..	..	..	85	1
9 Paper and paper products ..	1	17	..	..	..	17	..
10 Printing, publishing and allied industries	18	402	..	6	11	419	1
11 Heavy chemicals	..	..	..	..	..	..	..
12 Artificial manure	5	103	69	..	..	172	..
13 Rubber and rubber products ..	1	148	..	..	..	148	..
14 Fine and pharmaceutical chemicals	..	..	..	..	..	..	..
15 Non-metallic mineral products	5	363	15	..	..	378	.
16 Manufacture of cement ..	1	736	22	..	..	758	..
17 Metal containers and steel trunks	2	46	..	..	..	46	..
18 Agricultural implements ..	13	1,713	1	40	..	1,754	1
19 General and jobbing engineering	14	358	..	..	..	358	2
20 Motor vehicles manufacture and repair	25	1,247	8	..	..	1,255	3
21 Sanitary services	—	—	—	..	—	—	—
22 Textile machinery and accessories	4	1,037	1	32	—	1,070	..
23 Paints, colours and varnishes —	—	—	—	—	—	—	1
24 Glass and glass products —	1	77	65	—	—	142	..
25 Tube making and wire drawing	—	—	—	—	—	—	—
26 Other industries not classified above	130	4,818	1,102	119	83	6,122	38

TABLE 23—FACTORIES CLASSIFIED BY INDUSTRY WITH AVERAGE DAILY NUMBER OF WORKERS—*contd.*

Serial number and name of industry	*Number of establishments*	*Average number of workers*					*Number of establishments for which information is not available*
		Men	*Women*	*Adolescents*	*Children*	*Total*	
(1)	(2)	(3)	(4)	(5)	(6)	(7)	(8)
			1954				
1 Water-supply stations, etc. ..	1	11	..	..	..	11	...
2 Cotton ginning and baling ..	106	1,307	4,083	46	..	5,436	4
3 Rice mills	50	488	533	101	..	1,122	5
4 Manufacture of edible oils ...	37	422	499	11	..	932	5
5 Tobacco and allied products ...	17	675	92	1	2	770	6
6 Cotton mills	45	29,202	7,055	..	..	36,257	...
7 Silk mills	17	376	684	6	7	1,073	4
8 Furniture and fixtures	3	139	..	..	..	139	...
9 Paper and paper products ...	...	..	..	..	..	..	...
10 Printing, publishing and allied industries	19	476	..	3	6	485	...
11 Heavy chemicals	..	..	..	..	..	...	..
12 Artificial manure	5	103	60	..	..	163	..
13 Rubber and rubber products ..	1	153	..	..	..	153	..
14 Fine and pharmaceutical chemicals	..	..	..	..	..	..	..
15 Non-metallic mineral products	4	447	4	..	..	451	..
16 Manufacture of cement.. ..	1	746	38	..	..	784	..
17 Metal containers and steel trunks	2	52	..	..	..	52	..
18 Agricultural implements ..	14	1,677	..	34	..	1,711	..
19 General and jobbing engineering	22	603	..	13	1	617	2
20 Motor vehicles manufacture and repair	25	930	7	...	..	937	1
21 Sanitary services	..	..	..	..	..	..	..
22 Textile machinery and accessories	5	1,113	..	20	..	1,133	..
23 Paints, colours and varnishes ..	1	34	..	..	..	34	..
24 Glass and glass products ..	..	..	..	..	..	..	..
25 Tube making and wire drawing	..	..	..	..	..	..	..
26 Other industries not classified above	143	5,418	1,125	109	43	6,695	18

TABLE—23 FACTORIES CLASSIFIED BY INDUSTRY WITH AVERAGE DAILY NUMBER OF WORKERS—*conta.*

Serial number and name of industry	*Number of establishments*	*Average number of workers*					*Number of establishments for which information is not available*
		Men	*Women*	*Adolescents*	*Children*	*Total*	
(1)	(2)	(3)	(4)	(5)	(6)	(7)	(8)
			1955				
1 Water-supply stations, etc.	1	12	..	..	..	12	..
2 Cotton ginning and baling	118	1,402	4,766	90	..	6,258	..
3 Rice mills	57	548	687	54	..	1,289	..
4 Manufacture of edible oils	32	400	488	..	..	888	..
5 Tobacco and allied products ..	17	561	129	80	9	779	3
6 Cotton mills	44	30,216	7,547	3	..	37,769	1
7 Silk mills	12	361	669	13	4	1,047	7
8 Furniture and fixtures	2	97	..	..	..	97	..
9 Paper and paper products	1	16	..	..	..	16	..
10 Printing, publishing and allied industries	22	454	..	1	8	463	1
11 Heavy chemicals	..	..	..	..	..	..	..
12 Artificial manure	6	149	68	..	..	217	..
13 Rubber and rubber products ..	2	165	..	..	..	165	..
14 Fine and pharmaceutical chemicals	..	..	..	..	..	..	..
15 Non-metallic mineral products ..	4	611	1	..	..	612	..
16 Manufacture of cement	1	740	43	..	..	783	..
17 Metal containers and steel trunks ..	1	49	..	..	..	49	..
18 Agricultural implements	13	1,738	..	25	..	1,763	1
19 General and jobbing engineering ..	18	743	..	..	2	745	2
20 Motor vehicles manufacture and repair	26	979	5	..	1	985	2
21 Sanitary services	..	..	..	..	..	..	..
22 Textile machinery and accessories ..	5	1,889	..	36	8	1,933	..
23 Paints, colours and varnishes ..	1	35	..	..	..	35	..
24 Glass and glass products	..	..	..	..	..	..	..
25 Tube making and wire drawing ..	..	..	..	..	..	..	..
26 Other industries not classified above	149	5,718	1,076	122	115	7,031	9

TABLE—23 FACTORIES CLASSIFIED BY INDUSTRY WITH AVERAGE DAILY NUMBER OF WORKERS—*contd.*

Serial number and name of industry	*Number of establishments*	*Average number of workers*					*Number of establishments for which information is not available*
		Men	*Women*	*Adolescents*	*Children*	*Total*	
(1)	(2)	(3)	(4)	(5)	(6)	(7)	(8)
			1956				
1 Water-supply stations, etc.	..	..	..	..	..	..	..
2 Cotton ginning and baling	111	1,207	4,607	..	..	5,814	..
3 Rice mills	88	999	1,412	64	..	2,475	..
4 Manufacture of edible oils	30	304	400	..	..	704	..
5 Tobacco and allied products ..	17	661	56	8	..	725	..
6 Cotton mills	70	32,610	8,113	5	2	40,730	..
7 Silk mills	3	12	13	..	10	35	..
8 Furniture and fixtures	2	100	..	..	..	100	..
9 Paper and paper products	1	14	..	..	..	14	..
10 Printing, publishing and allied industries	26	503	..	25	..	528	..
11 Heavy chemicals	..	..	..	..	..	..	..
12 Artificial manure	6	154	61	..	..	215	..
13 Rubber and rubber products ..	2	121	..	..	..	121	..
14 Fine and pharmaceutical chemicals	1	52	4	..	..	56	..
15 Non-metallic mineral products ..	4	647	1	..	..	648	..
16 Manufacture of cement	1	745	49	..	..	794	..
17 Metal containers and steel trunks ..	..	..	..	..	..	..	..
18 Agricultural implements	14	2,213	..	17	..	2,230	..
19 General and jobbing engineering ..	32	1,320	..	..	..	1,320	..
20 Motor vehicles manufacture and repair	33	1,102	6	..	2	1,110	..
21 Sanitary services	..	..	..	..	..	..	..
22 Textile machinery and accessories ..	6	2,399	..	67	..	2,466	..
23 Paints, colours and varnishes ..	1	16	..	..	..	16	..
24 Glass and glass products	1	50	37	..	..	87	..
25 Tube making and wire drawing ..	..	..	..	..	..	..	..
26 Other industries not classified above	186	6,297	1,509	230	219	8,261	..

ABLE— 23 FACTORIES CLASSIFIED BY INDUSTRY WITH AVERAGE DAILY NUMBER OF WORKERS—*contd*

Serial number and name of industry	*Number of establishments*	*Average number of workers*					*Number of establishments for which information is not available*
		Men	*Women*	*Adolescents*	*Children*	*Total*	
(1)	(2)	(3)	(4)	(5)	(6)	(7)	(8)
			1957				
1 Water-supply stations, etc.	1	13	..	..	..	13	..
2 Cotton ginning and baling	119	1,353	5,665	106	..	7,124	..
3 Rice mills	100	1,191	1,661	9	..	2,861	..
4 Manufacture of edible oils	23	244	360	..	..	604	..
5 Tobacco and allied products ..	16	606	61	..	14	681	..
6 Cotton mills	88	35,563	8,701	5	1	44,270	..
7 Silk mills	..	..	..	..	..	..	..
8 Furniture and fixtures	3	120	..	..	..	120	..
9 Paper and paper products	1	15	..	..	..	15	..
10 Printing, publishing and allied industries	28	508	3	19	6	536	..
11 Heavy chemicals	..	..	..	..	..	..	..
12 Artificial manure	7	195	48	..	..	243	..
13 Rubber and rubber products ..	1	19	..	..	..	19	..
14 Fine and pharmaceutical chemicals	..	..	..	..	..	..	..
15 Non-metallic mineral products ..	4	854	3	..	..	857	..
16 Manufacture of cement	1	763	48	..	..	811	..
17 Metal containers and steel trunks ..	..	..	..	..	..	..	..
18 Agricultural implements	15	2,177	..	30	..	2,207	..
19 General and jobbing engineering ..	38	1,603	3	7	4	1,617	..
20 Motor vehicles manufacture and repair	33	1,091	7	2	..	1,100	..
21 Sanitary services	..	—	..	..	..	—	..
22 Textile machinery and accessories ..	9	3,235	3	80	—	3,318	..
23 Paints, colours and varnishes ..	1	21	..	..	..	21	—
24 Glass and glass products	1	57	75	—	—	132	—
25 Tube making and wire drawing ..	..	—	..	—	—	—	—
26 Other industries not classified above	210	6,714	1,390	170	471	8,725	—

TABLE—23 FACTORIES CLASSIFIED BY INDUSTRY WITH AVERAGE DAILY NUMBER OF WORKERS—*concld.*

Serial number and name of industry	*Number of establishments*	*Average number of workers*					*Number of establishments for which information is not available*
		Men	*Women*	*Adolescents*	*Children*	*Total*	
(1)	(2)	(3)	(4)	(5)	(6)	(7)	(8)
			1958				
1 Water-supply stations, etc.	1	11	..	..	..	11	..
2 Cotton ginning and baling	129	1,409	6,386	105	..	7,900	..
3 Rice mills	105	1,374	1,822	22	..	3,218	..
4 Manufacture of edible oils	32	300	479	..	..	779	..
5 Tobacco and allied products ..	17	580	6	71	18	675	..
6 Cotton mills	104	33,863	8,054	..	..	41,917	..
7 Silk mills	1	1	3	6	..	10	..
8 Furniture and fixtures	2	88	..	..	..	88	..
9 Paper and paper products	1	18	..	..	..	18	..
10 Printing, publishing and allied industries	29	7,425	1,434	277	445	9,581	..
11 Heavy chemicals	..	..	..	..	..	..	..
12 Artificial manure	6	163	53	..	..	216	..
13 Rubber and rubber products ..	3	194	12	..	..	206	..
14 Fine and pharmaceutical chemicals	..	..	..	..	..	..	..
15 Non-metallic mineral products ..	4	820	..	..	..	820	..
16 Manufacture of cement	1	725	49	..	..	774	..
17 Metal containers and steel trunks ..	..	..	..	..	..	..	..
18 Agricultural implements	20	2,335	..	9	..	2,344	..
19 General and jobbing engineering ..	42	1,583	7	6	3	1,599	..
20 Motor vehicles manufacture and repair	34	1,106	8	..	..	1,114	..
21 Sanitary services	..	..	..	..	..	..	..
22 Textile machinery and accessories	12	3,361	3	159	6	3,529	..
23 Paints, colours and varnishes ..	1	23	..	..	..	23	..
24 Glass and glass products	1	67	70	..	..	137	..
25 Tube making and wire drawing ..	..	..	..	..	..	..	..
26 Other industries not classified above	200	6,857	1,420	262	445	8,984	..

TABLE NO. 24—EDUCATIONAL INSTITUTIONS AND PUPILS

Serial number and class of institution	Number of institutions		Number of pupils			Teaching staff			Other staff		
	Government	Others	Males	Females	Total	Males	Females	Total	Males	Females	Total
(1)	(2)	(3)	(4)	(5)	(6)	(7)	(8)	(9)	(10)	(11)	(12)
1951–52											
1 Universities	..	..	..	..	..	..	..	..	..	..	..
2 Degree Colleges*	2	2	1,568	211	1,779	74	17	91	19	3	22
3 Second Grade Colleges	..	..	..	..	..	..	..	..	..	..	..
4 Colleges of Oriental Learning	..	..	..	..	..	..	..	..	..	..	..
5 Engineering Colleges	1	1	348	..	348	47	..	47	77	2	79
6 Medical Colleges	..	..	..	..	..	..	..	..	..	..	..
7 Training Colleges	..	1	42	..	42	8	..	8	4	..	4
8 Technical Schools	1	1	424	..	424	19	..	19	25	7	32
9 Training Schools	4	4	487	305	792	..	..	..	..	..	..
10 Secondary Schools	3	85	32,517	8,704	41,221	..	..	..	..	..	..
11 Higher Secondary Schools	..	..	..	..	..	..	..	..	..	..	..
12 Basic Schools	..	32	3,498	1,979	5,477	..	..	..	..	..	..
13 Primary Schools	18	1,275	103,501	49,847	153,348	3,123	1,443	4,566	..	..	..
1952–53											
1 Universities	..	..	..	..	..	..	..	..	..	..	..
2 Degree Colleges*	1	4	1,668	286	1,952	73	25	98	24	3	27
3 Second Grade Colleges	..	..	..	..	..	..	..	..	..	..	..
4 Colleges of Oriental Learning	..	..	..	..	..	..	..	..	..	..	..
5 Engineering Colleges	1	1	438	..	438	50	..	50	99	1	100
6 Medical Colleges	..	..	..	..	..	..	..	..	..	..	..
7 Training Colleges	..	1	41	..	41	11	..	11	4	..	4
8 Technical Schools	1	1	303	..	303	22	..	22	25	6	31
9 Training Schools	4	3	644	314	958	..	..	..	..	..	..
10 Secondary Schools	3	88	34,524	9,592	44,116	..	..	..	..	..	..
11 Higher Secondary Schools	..	..	..	..	..	..	..	..	..	..	..
12 Basic Schools	..	35	3,575	1,852	5,427	..	..	..	..	..	..
13 Primary Schools	17	1,317	108,515	54,869	163,384	3,076	1,699	4,775	..	..	..
1953–54											
1 Universities	..	..	..	..	..	..	..	..	..	..	..
2 Degree Colleges *	1	4	1,697	327	2,024	76	40	116	26	2	28
3 Second Grade Colleges	..	..	..	..	..	..	..	..	..	..	..
4 Colleges of Oriental Learning	..	1	17	..	17	3	..	3	2	..	2
5 Engineering Colleges	1	1	587	..	587	58	..	58	117	..	117

6 Medical Colleges	..	..	..	..	..	..	..	..	..	..	..
7 Training Colleges..	..	1	57	..	57	12	..	12	5	..	5
8 Technical Schools	1	1	256	..	256	16	..	16	21	5	26
9 Training Schools	4	4	745	374	1,119	..	..	..	..	..	..
10 Secondary Schools	3	98	36,267	10,680	46,947	..	..	..	..	..	..
11 Higher Secondary Schools ..	..	..	..	..	..	..	..	..	..	..	..
12 Basic Schools	1	80	6,386	3,448	9,834	..	..	..	..	..	..
13 Primary Schools .. ,.. ..	20	1,315	117,465	64,026	181,491	2,977	1,671	4,648	..	..	..

1954–55.

1 Universities	..	..	..	..	..	..	..	..	..	..	..
2 Degree Colleges*	1	5	1,870	369	2,239	90	44	134	31	4	35
3 Second Grade Colleges	..	..	..	..	..	..	..	..	..	..	..
4 Colleges of Oriental Learning ..	..	1	34	..	34	3	..	3	2	..	2
5 Engineering Colleges	1	1	639	..	639	63	..	63	144	..	144
6 Medical Colleges	..	..	..	..	..	..	..	..	..	..	..
7 Training Colleges..	..	1	57	..	57	9	..	9	6	..	6
8 Technical Schools	1	1	280	..	280	25	..	25	24	4	28
9 Training Schools	4	4	672	326	998	..	..	..	..	..	..
10 Secondary Schools	3	99	37,266	11,784	49,050	..	..	..	..	..	..
11 Higher Secondary Schools ..	..	..	..	..	..	..	..	..	..	..	..
12 Basic Schools	1	84	6,649	3,454	10,103	..	..	..	..	..	..
13 Primary Schools	21	1,682	127,633	68,087	195,720	3,442	1,994	5,436	..	..	..

1955–56.

1 Universities	..	..	..	..	..	..	..	..	..	..	..
2 Degree Colleges*	1	5	2,114	449	2,563	93	47	140	30	5	35
3 Second Grade Colleges	..	..	..	..	..	..	..	..	..	..	..
4 Colleges of Oriental Learning ..	..	1	44	7	51	3	..	3	3	..	3
5 Engineering Colleges	1	1	663	..	663	68	..	68	143	..	143
6 Medical Colleges	..	..	..	..	..	..	..	..	..	..	..
7 Training Colleges	..	1	70	..	70	10	..	10	10	..	10
8 Technical Schools	1	1	392	..	392	37	..	37	33	4	37
9 Training Schools	5	7	1,021	301	1,322	..	..	..	..	..	..
10 Secondary Schools	3	102	39,953	13,013	52,966	..	..	..	..	..	..
11 Higher Secondary Schools ..	..	..	..	..	..	..	..	..	..	..	..
12 Basic Schools	1	77	8,241	5,076	13,317	..	..	..	..	..	..
13 Primary Schools	17	1,324	96,615	53,408	150,023	2,449	1,531	4,030	..	..	..

* Includes Agricultural College of which the particulars of Teaching Staff and other staff are not available.

TABLE 24—EDUCATIONAL INSTITUTIONS AND PUPILS

Serial number and class of institutions	Number of institutions		Number of pupils			Teaching staff			Other staff		
	Government	Others	Males	Females	Total	Males	Females	Total	Males	Females	Total
(1)	(2)	(3)	(4)	(5)	(6)	(7)	(8)	(9)	(10)	(11)	(12)
1956–57.											
1 Universities	..	..	..	..	..	..	..	..	..	..	..
2 Degree Colleges*	1	5	2,201	487	2,688	99	33	132	37	3	40
3 Second Grade Colleges	..	..	..	..	..	..	..	..	..	..	..
4 Colleges of Oriental Learning	..	1	70	13	83	5	..	5	3	..	3
5 Engineering Colleges	1	2	794	..	794	90	..	90	147	..	147
6 Medical Colleges	..	..	..	..	..	..	..	..	..	..	..
7 Training Colleges	1	1	68	64	132	11	11	22	15	4	19
8 Technical Schools	1	1	527	..	527	38	..	38	45	4	49
9 Training Schools	5	7	1,183	359	1,542	..	..	..	..	..	..
10 Secondary Schools	3	104	40,302	14,140	54,448	..	..	..	..	..	..
11 Higher Secondary Schools	..	..	..	..	..	..	..	..	..	..	..
12 Basic Schools	2	123	11,293	6,500	17,793	..	..	..	..	..	..
13 Primary Schools	23	1,962	137,505	72,379	209,884	4,032	2,097	6,129	..	..	..
1957–58.											
1 Universities	..	..	..	..	..	..	..	..	..	..	..
2 Degree Colleges*	1	6	2,113	435	2,548	127	52	179	56	5	61
3 Second Grade Colleges	..	1	..	50	50	..	9	9	6	..	6
4 Colleges of Oriental Learning	..	1	95	23	118	5	..	5	3	..	3
5 Engineering Colleges	1	2	1,222	..	1,222	110	..	110	155	..	155
6 Medical Colleges	..	..	..	..	..	..	..	..	..	..	..
7 Training Colleges	1	1	48	61	109	12	11	23	16	3	19
8 Technical Schools	1	2	828	..	828	51	..	51	69	3	72
9 Training Schools	5	7	1,199	843	1,542	..	..	..	..	..	..
10 Secondary Schools	3	110	42,613	15,866	58,479	..	..	..	..	..	..
11 Higher Secondary Schools	..	..	..	..	..	..	..	..	..	..	..
12 Basic Schools	2	263	25,117	15,103	40,220	..	..	..	..	..	..
13 Primary Schools	23	1,858	128,447	66,981	195,428	3,634	1,904	5,538	..	..	..
1958–59.											
1 Universities	..	..	..	..	..	..	..	..	..	..	..
2 Degree Colleges*	1	7	2,559	640	3,199	145	79	224	76	16	92
3 Second Grade Colleges	..	..	..	..	..	..	..	..	..	..	..
4 Colleges of Oriental Learning	..	1	103	35	138	7	..	7	3	..	3
5 Engineering Colleges	1	2	1,403	..	1,403	146	..	146	154	..	154

6 Medical Colleges	..	..	..	..	..	..	..	..	..	..	..	..
7 Training Colleges	1	1	50	65	115	9	11	20	14	3	17
8 Technical Schools	1	2	1,108	..	1,108	71	..	71	104	5	109
9 Training Schools	5	7	1,219	272	1,491	..	..	..	..	..	..
10 Secondary Schools	3	111	45,205	17,778	62,983	..	..	..	..	..	..
11 Higher Secondary Schools ..	..	..	..	..	..	..	..	..	..	..	..
12 Basic Schools	2	296	30,659	19,004	49,663	..	..	..	..	..	..
13 Primary Schools	24	1,872	135,646	73,822	209,468	3,500	2,055	5,555	..	..	..

1959–60.

1 Universities	..	..	..	..	..	..	..	..	..	..	..	..
2 Degree Colleges*	1	7	2,808	703	3,611	168	90	258	98	16	114
3 Second Grade Colleges	..	..	..	..	..	..	..	..	..	..	..
4 Colleges of Oriental Learning ..	..	1	89	41	130	7	..	7	3	..	3
5 Engineering Colleges	1	2	1,715	..	1,715	162	..	162	189	..	189
6 Medical Colleges	..	..	..	..	..	..	..	..	..	..	..
7 Training Colleges	1	1	50	62	112	9	11	20	15	3	18
8 Technical Schools	1	2	1,250	..	1,250	77	..	77	114	4	118
9 Training Schools	5	7	1,329	380	1,709	..	..	..	..	..	..
10 Secondary Schools	3	123	48,167	19,744	67,911	..	..	..	..	..	..
11 Higher Secondary Schools ..	..	..	..	..	..	..	..	..	..	..	..
12 Basic Schools	3	360	36,865	22,303	59,168	..	..	..	..	..	..
13 Primary Schools	26	1,950	139,980	75,745	215,725	3,689	2,182	5,871	..	..	..

* Includes Agricultural College of which the particulars of Teaching Staff and other staff are not available.

TABLE 25—ALPHABETICAL LIST OF COLLEGES

Serial number and name of college	*Students/staff*	*Males / females total*	1951-52	1952-53	1953-54	1954-55	1955-56	1956-57	1957-58	1958-59	1959-60	1960-61
(1)	(2)	(3)	(4)	(5)	(6)	(7)	(8)	(9)	(10)	(11)	(12)	(13)
1 Agricultural College, Coimbatore, (Professional College)	Students ..	Males	220	206	258	279	287	357	392	449	480	485
		Females ..	..	..	..	..	..	4	7	10	11	15
		Total ..	220	206	258	279	287	361	399	459	491	500
	Teaching staff ..	Males	N.A.	N.A.	N.A.	N.A.	N.A.	N.A.	N.A.	N.A.	N.A.	108
		Females ..	..	..	..	..	..	..	..	..	..	..
		Total ..	N.A.	N.A.	N.A.	N.A.	N.A.	N.A.	N.A.	N.A.	N.A.	108
2 Chikkaiah Naikar Mahajana College (1st Grade)	Students ..	Males	..	..	..	155	352	342	289	318	363	412
		Females ..	..	..	..	..	..	..	..	..	..	..
		Total ..	..	..	..	155	352	342	289	318	363	412
	Teaching staff ..	Males	..	..	..	10	12	14	16	18	20	23
		Females ..	..	..	..	..	..	..	..	..	..	..
		Total ..	..	..	..	10	12	14	16	18	20	23
3 Government Arts College, Coimbatore (1st Grade)	Students ..	Males	846	893	856	850	908	912	787	813	765	891
		Females ..	57	49	47	50	60	60	73	45	34	28
		Total ..	903	942	903	900	968	972	860	858	799	919
	Teaching staff ..	Males	48	48	48	51	52	52	58	57	57	70
		Females ..	2	3	8	9	9	9	8	12	12	9
		Total ..	50	51	56	60	61	61	66	69	69	79
4 Government Training College for Women	Students ..	Males	..	..	..	..	..	..	..	..	..	..
		Females ..	..	..	..	..	..	64	61	65	62	69
		Total ..	..	..	..	..	..	64	61	65	62	69
	*Teaching staff ..	Males	..	..	..	..	..	..	..	..	..	..
		Females ..	..	..	..	..	..	11	11	11	11	11
		Total ..	..	..	..	..	..	11	11	11	11	11

5 Nallamuthu Gounder Mahalingam College (1st grade)	Students ..	Males	N.A.	N.A.	N.A.	N.A.	N.A.	N.A.	160	240	300	401
		Females ..	N.A.	N.A.	N.A.	N.A.	N.A.	N.A.	..	..	..	..
		Total ..	N.A.	N.A.	N.A.	N.A.	N.A.	N.A.	160	240	300	401
	Teaching staff ..	Males	N.A.	N.A.	N.A.	N.A.	N.A.	N.A.	20	25	30	41
		Females ..	N.A.	N.A.	N.A.	N.A.	N.A.	N.A.	..	..	..	..
		Total ..	N.A.	N.A.	N.A.	N.A.	N.A.	N.A.	20	25	30	41
6 Nirmala College for Women (1st Grade)	Students ..	Males ..	..	..	..	..	..	..	..	..	..	..
		Females ..	154	216	230	249	264	283	230	250	292	364
		Total ..	154	216	230	249	264	283	230	250	292	364
	Teaching staff ..	Males ..	..	..	..	..	..	..	..	..	..	..
		Females ..	15	15	16	17	17	19	20	24	31	31
		Total ..	15	15	16	17	17	19	20	24	31	31
7 P. S. G. Arts College (1st Grade)	Students ..	Males ..	502	567	583	586	567	590	485	739	900	971
		Females ..	..	..	..	..	..	..	..	..	..	..
		Total ..	502	567	583	586	567	590	485	739	900	971
	Teaching staff ..	Males ..	26	25	28	29	29	33	33	45	61	56
		Females ..	..	..	..	..	..	..	..	..	..	..
		Total ..	26	25	28	29	29	33	33	45	61	56
8 Sri Avinashilingam Home Science College (From 1958-59—1st Grade)	Students ..	Males ..	..	..	..	..	..	..	..	..	..	..
		Females ..	..	..	..	..	..	..	50	185	216	313
		Total ..	..	..	..	..	..	..	50	185	216	313
	Teaching staff ..	Males ..	..	..	..	..	..	..	..	..	..	..
		Females ..	..	..	..	..	..	..	9	19	28	28
		Total ..	..	..	..	..	..	..	9	19	28	28
9 Sri G. V G. Visalakshi College (1st Grade)	Students ..	Males ..	..	..	..	..	..	..	..	..	..	..
		Females ..	..	21	50	70	125	140	125	150	150	150
		Total ..	..	21	50	70	125	140	125	150	150	150
	Teaching staff ..	Males ..	..	..	..	..	..	..	..	..	..	..
		Females ..	..	7	16	18	21	24	24	24	24	24
		Total ..	..	7	16	18	21	24	24	24	24	24

TABLE 25—ALPHABETICAL LIST OF COLLEGES—*concld.*

Serial number and name of College	*Students/staff*	*Males/females total*	1951–52	1952–53	1953–54	1954–55	1955–56	1956–57	1957–58	1958–59	1959–60	1960–61
(1)	(2)	(3)	(4)	(5)	(6)	(7)	(8)	(9)	(10)	(11)	(12)	(13)
10 Sri Ramakrishna Mission Vidyalaya Teachers' College	Students ..	Males ..	42	41	57	57	70	68	48	50	50	58
		Females ..	..	..	..	..	..	..	..	..	..	..
		Total ..	42	41	57	57	70	68	48	50	50	58
	Teaching staff ..	Males ..	8	11	12	9	10	11	12	9	9	8
		Females ..	..	..	..	..	..	..	..	..	..	..
		Total ..	8	11	12	9	10	11	12	9	9	8
11 Thavathiru Santhalinga Swamigal Tamil Kalloori (Oriental)	Students ..	Males ..	..	..	17	34	44	70	95	103	89	62
		Females ..	..	..	..	..	7	13	23	35	41	46
		Total ..	..	..	17	34	51	83	118	138	130	108
	Teaching staff ..	Males ..	..	..	3	3	3	5	5	7	7	7
		Females ..	..	..	..	..	..	..	..	..	..	..
		Total ..	..	..	3	3	3	5	5	7	7	7

* Includes part-time staff 2.

TABLE 26—INSTITUTIONS FOR TECHNICAL EDUCATION

Serial number and name of the institution	*Students/staff*	*Males/females total.*	1951–52	1952–53	1953–54	1954–55	1955–56	1956–57	1957–58	1958–59	1959–60	1960–61
(1)	(2)	(3)	(4)	(5)	(6)	(7)	(8)	(9)	(10)	(11)	(12)	(13)
I. Engineering Colleges												
1 Government College of Technology, Coimbatore	Students ..	Males ..	268	279	281	284	288	300	347	387	552	600
		Females ..	..	..	..	..	..	..	..	..	..	..
		Total ..	268	279	281	284	288	300	347	387	552	600
	Teaching staff ..	Males ..	33	33	33	34	34	40	40	43	62	62
		Females ..	..	..	..	..	..	..	..	..	..	..
		Total ..	33	33	33	34	34	40	40	43	62	62

2 P. S. G. College of Technology	Students ..	Males ..	80	159	256	355	375	396	539	563	588	618
		Females ..	..	..	..	..	..	..	..	..	..	..
		Total ..	80	159	256	355	375	396	539	563	588	618
	Teaching staff ..	Males ..	14	17	25	29	34	37	41	51	50	55
		Females ..	..	..	..	..	..	..	..	..	..	..
		Total ..	14	17	25	29	34	37	41	51	50	55
3 Coimbatore Institute of Technology	Students ..	Males ..	..	..	..	..	..	98	336	453	575	584
		Females ..	..	..	..	..	..	..	..	..	..	..
		Total ..	..	..	..	..	..	98	336	453	575	584
	Teaching staff ..	Males ..	..	..	..	..	..	13	29	42	50	62
		Females ..	..	..	..	..	..	..	..	..	..	..
		Total ..	..	..	..	..	..	13	29	42	50	62
II. POLYTECHNICS												
4 Government Polytechnic, Coimbatore	Students ..	Males ..	166	152	189	153	196	227	338	460	485	424
		Females ..	..	..	..	..	..	..	..	..	..	..
		Total ..	166	152	189	153	196	227	338	460	485	424
	Teaching Staff ..	Males ..	11	12	11	14	21	21	22	27	23	16
		Females ..	..	..	..	..	..	..	..	..	..	..
		Total ..	11	12	11	14	21	21	22	27	23	16
5 P.S.G. Polytechnic ..	Students ..	Males ..	258	151	67	127	196	300	368	423	444	506
		Females ..	..	..	..	..	..	..	..	..	..	..
		Total ..	258	151	67	127	196	300	368	423	444	506
	Teaching Staff ..	Males ..	8	10	5	11	16	17	18	24	28	34
		Females ..	..	..	..	..	..	..	..	..	..	..
		Total ..	8	10	5	11	16	17	18	24	28	34
6 Nachimuthu Polytechnic, Pollachi	Students ..	Males ..	..	..	..	..	..	..	122	225	321	338
		Females ..	..	..	..	..	..	..	..	..	..	..
		Total ..	..	..	..	..	..	..	122	225	321	338
	Teaching Staff ..	Males ..	..	..	..	..	..	..	11	20	26	29
		Females ..	..	..	..	..	..	..	..	..	..	..
		Total ..	..	..	..	..	..	..	11	20	26	29

TABLE 27.—ALPHABETICAL LIST OF HIGH SCHOOLS IN THE DISTRICT

Serial number and name of schools	*Maintained by*	*Highest Form or Standard*
(1)	(2)	(3)
1 Arulneri High School, Kattumpatty	District Board	VIII Standard.
2 Bharathi Kalvi Nilayam High School, Nasianur	Aided Non-Mission	IX Standard.
3 Bishop Ubagarasami High School, Tiruppur	Aided Mission	X Standard.
4 Board Girls' High School, Singanallur	District Board	VIII Standard.
5 Board Girls' High School, Bhavani	Do.	Do.
6 Board Girls' High School, Satyamangalam	Do.	Do.
7 Board High School, Chittodu	Do.	Do.
8 Board High School, Perundurai	Do.	X Standard.
9 Board High School, Uttukuli	Do.	Do.
10 Board High School, Sivagiri	Do.	Do.
11 Board High School, Unjalore	Do.	Do.
12 Board High School, Modakurichi	Do.	Do.
13 Board High School, Thingalore	Do.	VIII Standard.
14 Board High School, Bhavani	Do.	X Standard.
15 Board High School, Andiyur	Do.	Do.
16 Board High School, Kavandapadi	Do.	Do.
17 Board High School, Olagadam	Do.	Do.
18 Board High School, Guruvarareddiyur	Do.	Do.
19 Board High School, Singampatti	Do.	Do.
20 Board High School, Dharapuram	Do.	Do.
21 Board High School, Kangayam	Do.	Do.
22 Board High School, Vellakoil	Do.	Do.
23 Board High School, Mulanur	Do.	Do.
24 Board High School, Vadugapatty	Do.	VIII Standard.
25 Board High School, Nanjaithalaiyur	Do.	Do.
26 Board High School, Satyamangalam	Do.	X Standard.
27 Board High School, Nambiyur	Do.	Do.
28 Board High School, Puliampatti	Do.	Do.
29 Board High School, Bungalowpudur	Do.	Do.
30 Board High School, Kurumandur	Do.	Do.
31 Board High School, Talavadi	Do.	VIII Standard.
32 Board High School, Kavilipalayam	Do.	Do.
33 Board High School, Anamalai	Do.	X Standard.
34 Board High School, Kottur	Do.	Do.
35 Board High School, Negamam	Do.	Do.
36 Board High School, Vettaikaranpudur	Do.	Do.
37 Board High School, Kinathukadavu	Do.	Do.
38 Board High School, Zamin Uthukuli	Do.	VIII Standard.
39 Board High School, Kaliannanpudur	Do.	Do.
40 Board High School, Samathur	Do.	Do.
41 Board High School, Mudis Valparai	Do.	Do.
42 Board High School, Udumalpet	Do.	X Standard.
43 Board High School, Poovalavady	Do.	IX Standard.
44 Board High School, Komaralingam	Do.	X Standard.
45 Board High School, Periavalavadi	Do.	VIII Standard.
46 Board High School, Ramachandrapuram	Do.	Do.
47 Board High School, Irugur	Do.	X Standard.
48 Board High School, Peedampalli	Do.	Do.
49 Board High School, Palladam	Do.	Do.
50 Board High School, Sulur	Do.	Do.
51 Board High School, Kethanur	Do.	Do.
52 Board High School, Idigarai	Do.	Do.
53 Board High School, Thondamuthur	Do.	Do.
54 Board High School, Alandurai	Do.	Do.
55 Board High School, Chinnathadagam	Do.	Do.
56 Board High School, Chettipalayam	Do.	Do.
57 Board High School, Ondipuduu	Do.	Do.

TABLE 27.—ALPHABETICAL LIST OF HIGH SCHOOLS IN THE DISTRICT—*contd.*

Serial number and name of schools	*Maintained by*	*Highest Form or Standard*
(1)	(2)	(3)
58 Board High School, Vellalore	District Board	VIII Standard.
59 Board High School, Avanashi	Do.	X Standard.
60 Board High School, Annur	Do.	Do.
61 Board High School, Karamadai	Do.	Do.
62 Board High School, Bujanganur	Do.	Do.
63 Board High School, Periaputhur	Do.	VIII Standard.
64 Board High School, Sirumugaipudur	Do.	Do.
65 Central High School, A. Nagore	Aided Non-Mission	X Standard.
66 City Municipal High School, Coimbatore	Municipal	Do.
67 C.S.I. Community High School, Erode	Aided Mission	Do.
68 C.S.I. High School, Dharapuram	Do.	VIII Standard.
69 Devanga High School, Coimbatore	Aided Non-Mission	X Standard.
70 D.J. High School, Gopichettipalayam	Do.	Do.
71 Francis Xavier's High School, Periyakodineri	Aided Mission	VIII Standard.
72 Gandhi Kalanilayam High School, Pungamuthur Post	Aided Non-Mission	X Standard.
73 Gandhi Kalvi Nilayam High School, Kugalore	Do.	Do.
74 Government High School, Bhavanisagar	Government	IX Standard.
75 Government Secondary and Basic Training School for Women, Coimbatore.	Do.	X Standard.
76 Government Secondary and Basic Training School for Women, Erode.	Do.	Do.
77 Immaculation Conception Girls' High School, Coimbatore	Aided Mission	VIII Standard.
78 Jaivabai Municipal Girls' High School, Tiruppur	Municipal	X Standard.
79 Kadri Mills High School, Oddarpalayam	Aided Non-Mission	Do.
80 Kalaimagal Kalvi Nilaya n Girls' High School, Erode	Do.	Do.
81 Kalaivani Kalvi Nilayam High School, Kanjikoil	Do.	IX Standard.
82 K.S.C. High School, Tiruppur	Municipal	X Standard.
83 K.S. High School, Chennimalai	Aided Non-Mission	Do.
84 Lakshmi Narasimhalu Naidu Memorial High School, Karadibavi.	Do.	Do.
85 Mahajana High School, Erode	Do.	Do.
86 Mahajana High School, Mettupalayam	District Board	Do.
87 Mani High School, Coimbatore	Aided Non-Mission	Do.
88 Mathrasa Islamia High School, Erode	Do.	Do.
89 Mathar Kalvi Nilayam Girls' High School, Coimbatore	Do.	Do.
90 Municipal Girls' High School, R.S. Puram	Municipal	Do.
91 Municipal Girls' High School, Mettupalayam	Do.	Do.
92 Municipal Girls' High School, Pollachi	Do.	Do.
93 Municipal High School, Erode	Do.	Do.
94 Municipal High School, Dharapuram	Do.	Do.
95 Municipal High School, Gopichettipalayam	Do.	Do.
96 Municipal High School, Pollachi	Do.	Do.
97 Municipal High School, Udumalpet	Do.	Do.
98 Municipal High School, R.S. Puram	Do.	Do.
99 Municipal High School, Ramanathapuram	Do.	Do.
100 Municipal High School, North Coimbatore	Do.	Do.
101 Municipal High School, Oppanakara Street, Coimbatore	Do.	IX Standard.
102 Municipal Middle School, Anupparpalayam	Do.	Do.
103 Nadar High School, Nanjundapuram	Aided Non-Mission	X Standard.
104 Nanjappa High School, Tiruppur	Municipal	Do.
105 N.K. Karuppanna Nadar's Kalvi Nilayam High School, Kunnathur.	Aided Non-Mission	Do.
106 Palaniammal Girls' High School, Gopichettipalayam	Do.	Do.
107 Palaniammal Municipal Girls' School, Tiruppur	Municipal	Do.
108 Panchayat Board High School, Valparai	Panchayat Board	Do.
109 Pioneer B. Mills High School, Periyanaickenpalayam	Aided Non-Mission	Do.
110 Pongalur High School, Pongalur	Do.	Do.
111 Presentation Convent High School for Girls, Coimbatore	Aided Mission	Do.
112 Progressive Secondary School, Kinathukadavu	Aided Mission	III Form.

TABLE 27—ALPHABETICAL LIST OF HIGH SCHOOLS IN THE DISTRICT—*concld.*

Serial number and name of schools	*Maintained by*	*Highest Form or Standard*
(1)	(2)	(3)
113 P.S.G.G. Kanya Gurukulam Girls' High School, Peelamedu, Coimbatore.	Aided Non-Mission	X Standard.
114 P.S.G.R. Krishnammal Girls' High School, Peelamedu, Coimbatore.	Do.	Do.
115 Rajalakshmi Mills High School, Uppilipalayam	Do.	Do.
116 Ramakrishna Mission High School, Periyanaickenpalayam	Aided Mission	Do.
117 Ramanatha Adigalar High School, Sinnavedampatti	Aided Non-Mission	IX Standard.
118 R.V.G. Mills High School, Kurichikottai	Do.	VIII Standard.
119 Samathur Ram Iyengar Municipal High School, Pollachi	Municipal	X Standard.
120 Sarvajana High School, Peelamedu	Aided Non-Mission	Do.
121 Sengunthar High School, Erode	Do.	Do.
122 Sokkan Chettiar Mallammal High School, Vadambacheri	Do.	Do.
123 Sree Saraswathi High School, Seeliyur	District Board	Do.
124 Sri Baladevadass Kikani Vidya Mandir High School, Coimbatore.	Aided Non-Mission	Do.
125 Sri Rangammal Kalvi Nilayam High School, Coimbatore	Do.	Do.
126 Sri Visalakshi Girls' High School, Udamalpet	Do.	Do.
127 S.R.N.M. Vidyalayam, Lakshminaickenpalayam	Do.	Do.
128 S.S.V. High School, Kodumudi	Do.	Do.
129 St. Aloysius Girls' High School, Dharapuram	Aided Mission	Do.
130 St. Mary's Girls' High School, Coimbatore	Do.	Do.
131 St. Mary's High School, Karunathanpatti	Do.	Do.
132 St. Michael's High School, Coimbatore	Do.	Do.
133 Suburban High School, Coimbatore	Aided Non-Mission	Do.
134 Sivananda High School, Periyanaickenpalayam	Do.	IX Standard.
135 Swatantra High School, Athipalayam	Do.	X Standard.
136 T. A. Ramalingam Chettiar High School, Coimbatore	Do.	Do.
137 Thava Tiru S. S. Adigalar High School, Perur	Do.	IX Standard.
138 The Avanashilingam Trust High School for Girls, Coimbatore	Do.	X Standard.
139 Thyagi N.G.R. Memorial High School, Varadarajapuram	Do.	Do.
140 Union High School, Coimbatore	Do.	Do.
141 Venkateswara High School, Appanaickenpatti	Do.	Do.
142 Venkatakrishna High School, Kaniyur	Do.	Do.
143 V. M. C. D. Vidyalayam High School, Thayampalayam	Do.	Do.
144 V. S. Shengottiah Memorial High School, Loganathapuram	Do.	Do.

TABLE 28—DETAILS OF LIBRARY AND READING ROOM FACILITIES IN THE DISTRICT

Year	Libraries			Whether subsidized by the State	Daily average attendance	Reading room (numbers)
	Under Government/ Local Library Authority	Others	Total			
(1)	(2)	(3)	(4)	(5)	(6)	(7)
1951	..	..	..	..	..	Not available
1952	1	..	1	Yes.	15	Do.
1953	1	..	1	Do.	16	Do.
1954	10	..	10	Do.	178	Do.
1955	18	..	18	Do.	687	Do.
1956	31	..	31	Do.	1,768	Do.
1957	37	..	37	Do.	2,671	Do.
1958	69	..	69	Do.	3,701	Do.
1959	72	..	72	Do.	4,626	Do.
1960	77	..	77	Do.	5,344	Do.

TABLE 29—REGISTERED BIRTHS IN THE DISTRICT

Year	Males, Females, Total	Months					
		January	February	March	April	May	June
(1	(2)	(3)	(4)	(5)	(6)	(7)	(8)
1954	Males	2,754	2,402	2,665	2,723	3,428	3,659
	Females	2,578	2,242	2,332	2,655	3,215	3,452
	Total	5,332	4,644	4,997	5,378	6,643	7,111
1955	Males	3,865	3,710	4,534	4,747	4,875	5,221
	Females	3,661	3,367	4,194	4,387	4,510	4,829
	Total	7,526	7,077	8,728	9,134	9,385	10,050
1956	Males	3,610	3,764	3,874	3,904	4,391	4,228
	Females	3,471	3,474	3,517	3,668	4,294	3,929
	Total	7,081	7,238	7,391	7,572	8,685	8,157
1957	Males	3,415	3,309	3,666	3,832	4,084	4,078
	Females	3,209	3,033	3,322	3,602	3,925	3,794
	Total	6,624	6,342	6,988	7,434	8,009	7,872
1958	Males	3,241	2,842	2,977	3,432	3,945	4,167
	Females	3,232	2,666	2,849	3,150	3,734	3,884
	Total	6,473	5,508	5,826	6,582	7,679	8,051
1959	Males	3,988	3,591	4,377	4,401	4,525	4,630
	Females	3,635	3,427	4,073	3,955	4,313	4,308
	Total	7,623	7,018	8,450	8,356	8,838	8,938
1960	Males	3,356	3,246	3,551	3,838	4,152	4,029
	Females	3,069	2,844	3,262	3,689	3,985	3,630
	Total	6,425	6,090	6,813	7,527	8,137	7,659

TABLE 29—REGISTERED BIRTHS IN THE DISTRICT—(*concld*)

Year	Males, Females, Total	Months						
		July	*August*	*September*	*October*	*November*	*December*	*Annual*
		(9)	(10)	(11)	(12)	(13)	(14)	(15)
1954	Males	3,443	3,595	3,690	3,712	3,762	4,479	40,312
	Females	3,102	3,186	3,338	3,455	3,419	4,225	37,199
	Total	**6,545**	**6,781**	**7,028**	**7,167**	**7,181**	**8,704**	**77,511**
1955	Males	4,929	4,965	4,772	4,643	4,697	4,439	55,397
	Females	4,785	4,488	4,502	4,535	4,237	4,330	51,825
	Total	**9,714**	**9,453**	**9,274**	**9,178**	**8,934**	**8,769**	**107,222**
1956	Males	4,181	4,175	3,908	3,899	3,752	3,694	47,380
	Females	3,955	3,807	3,654	3,666	3,535	3,506	44,476
	Total	**8,136**	**7,982**	**7,562**	**7,565**	**7,287**	**7,200**	**91,856**
1957	Males	4,115	3,721	4,028	4,109	4,385	4,115	46,857
	Females	3,899	3,458	3,603	3,939	4,038	4,007	43,829
	Total	**8,014**	**7,179**	**7,631**	**8,048**	**8,423**	**8,122**	**90,686**
1958	Males	4,493	4,058	4,020	4,049	3,961	4,171	45,356
	Females	4,248	3,712	3,609	3,803	3,701	4,100	42,688
	Total	**8,741**	**7,770**	**7,629**	**7,852**	**7,662**	**8,271**	**88,044**
1959	Males	4,334	4,136	4,232	4,110	4,077	3,888	50,289
	Females	4,097	3,977	3,815	3,925	3,909	3,516	46,950
	Total	**8,431**	**8,113**	**8,047**	**8,035**	**7,986**	**7,404**	**97,239**
1960	Males	4,263	4,315	4,159	4,613	4,193	4,030	47,745
	Females	3,998	4,021	3,656	4,283	3,981	3,822	44,240
	Total	**8,261**	**8,336**	**7,815**	**8,896**	**8,174**	**7,852**	**91,985**

TABLE 30—DEATHS DUE TO SPECIFIED CAUSES

Serial number and causes	*January*	*February*	*March*	*April*	*May*	*June*	*July*	*August*	*September*	*October*	*November*	*December*	*Annual*
(1)	(2)	(3)	(4)	(5)	(6)	(7)	(8)	(9)	(10)	(11)	(12)	(13)	(14)
1951—													
1 Cholera	248	532	268	279	95	25	10	7	1	..	..	..	1,465
2 Smallpox	100	206	398	252	93	66	31	28	19	5	9	3	1,210
3 Plague	..	..	..	..	..	..	..	..	..	..	..	..	..
4 Fevers	824	768	995	832	863	967	406	444	306	403	295	278	7,381
5 Malaria	18	17	20	14	10	9	6	7	5	7	13	13	139
6 Dysentery and Diarrhoea	345	383	385	416	467	358	400	438	436	528	570	662	5,388
7 Respiratory diseases	510	477	573	570	470	545	374	479	522	651	691	855	6,717
8 Child births					Not available								
Total deaths	5,012	5,221	5,614	5,046	4,559	4,420	3,868	3,721	3,145	3,511	3,275	3,520	50,912
1952—													
1 Cholera	..	..	..	..	..	3	24	37	76	278	174	174	766
2 Smallpox	21	20	5	17	10	6	2	10	4	24	10	44	173
3 Plague	..	..	..	..	..	..	..	..	..	..	..	..	..
4 Fevers	270	249	217	333	286	230	182	335	351	422	411	418	3,704
5 Malaria	14	11	17	12	8	8	10	9	15	8	8	14	134
6 Dysentery and Diarrhoea	494	357	403	448	493	513	451	575	485	462	430	558	5,669
7 Respiratory diseases	633	492	568	668	603	649	619	690	688	702	630	785	7,787
8 Child births					Not available								
Total deaths	3,038	2,846	2,824	2,974	2,854	2,629	3,141	3,382	3,691	4,028	3,608	3,987	39,002
1953—													
1 Cholera	153	279	27	3	12	14	31	135	96	88	37	24	899
2 Smallpox	32	3	5	9	2	..	2	6	5	..	8	3	75
3 Plague	..	..	..	..	..	..	..	..	..	..	..	..	..
4 Fevers	519	494	541	488	567	568	553	647	642	601	758	644	7,022
5 Malaria	25	27	23	21	28	14	21	16	19	25	26	28	273
6 Dysentery and Diarrhoea	497	301	196	193	245	232	307	373	390	263	287	280	3,570
7 Respiratory diseases	652	408	371	375	348	382	382	442	474	416	515	439	5,204
8 Child births					Not available								
Total deaths	3,815	3,628	3,202	2,984	3,454	3,329	3,815	4,246	4,394	3,808	4,524	3,972	45,171
1954—													
1 Cholera	6	7	—	..	..	..	..	1	4	..	..	10	28
2 Smallpox	15	10	9	6	5	17	2	1	..	..	..	..	65

3 Plague	..	..	..	..	..	..	..	..	..	..	..	..	..	..
4 Fevers	534	414	324	345	405	465	433	490	442	441	522	582	5,397
5 Malaria	3	10	7	1	4	3	1	6	10	15	15	2	77
6 Dysentery and Diarrhoea ..	248	167	155	147	132	176	207	227	213	202	221	305	2,400
7 Respiratory diseases ..	372	356	316	337	325	328	345	344	340	333	380	409	4,185
8 Child births	..	..	..	..	Not available		..	..	..	..	..	..	..
Total deaths ..	**3,376**	**2,764**	**2,335**	**2,457**	**2,583**	**2,751**	**2,750**	**3,098**	**2,780**	**2,778**	**3,285**	**4,039**	**34,991**

1955—

1 Cholera	5	4	3	..	1	1	..	..	..	..	..	..	14
2 Smallpox	..	..	..	..	..	13	2	6	3	1	1	3	29
3 Plague	..	..	..	..	..	..	..	..	..	..	..	..	..
4 Fevers	660	613	581	535	701	668	634	538	478	493	462	548	6,920
5 Malaria	6	2	8	7	2	8	14	17	13	6	5	8	96
6 Dysentery and Diarrhoea ..	301	195	176	142	194	292	290	227	195	155	196	207	2,570
7 Respiratory diseases ..	412	228	295	248	231	264	447	411	372	356	401	357	4,022
8 Child births	..	..	..	..	Not available		..	..	..	..	..	..	..
Total deaths ..	**3,736**	**3,338**	**3,434**	**3,196**	**3,388**	**3,951**	**3,767**	**3,514**	**3,255**	**3,182**	**3,338**	**3,700**	**41,799**

1956—

1 Cholera	..	..	..	..	..	..	..	..	..	..	..	..	..
2 Smallpox	6	14	..	7	5	..	..	3	1	..	12	7	55
3 Plague	..	..	..	..	..	..	..	..	..	..	..	..	..
4 Fevers	427	425	545	485	423	332	391	319	269	306	337	370	4,629
5 Malaria	22	27	52	12	13	7	4	8	22	15	12	12	206
6 Dysentery and Diarrhoea ..	246	202	247	187	194	203	201	327	320	233	327	348	3,035
7 Respiratory diseases ..	402	388	367	322	365	329	331	377	311	351	410	463	4,416
8 Child births	..	..	..	..	Not available		..	..	..	..	..	..	..
Total deaths ..	**3,347**	**3,250**	**3,456**	**2,895**	**3,052**	**2,742**	**3,107**	**3,104**	**2,989**	**2,943**	**3,268**	**3,867**	**38,020**

1957—

1 Cholera	..	..	..	..	..	..	1	..	..	..	..	150	151
2 Smallpox	11	18	61	63	19	4	3	9	25	27	14	55	309
3 Plague	..	..	..	..	..	..	..	..	..	..	..	..	..
4 Fevers	350	231	229	278	392	419	744	564	399	344	379	645	4,974
5 Malaria	14	19	3	8	2	3	5	5	4	2	2	8	75
6 Dysentery and Diarrhoea ..	286	311	295	205	230	306	335	246	291	294	276	322	3,397
7 Respiratory diseases ..	374	361	356	296	327	548	564	434	414	475	452	489	5,090
8 Child births	..	..	..	..	Not available		..	..	..	..	..	..	..
Total deaths ..	**3,375**	**2,905**	**2,833**	**2,875**	**3,054**	**3,629**	**4,674**	**3,773**	**3,362**	**3,286**	**3,585**	**4,724**	**42,025**

TABLE 30—DEATHS DUE TO SPECIFIED CAUSES—*concld.*

Serial number and causes	*January*	*February*	*March*	*April*	*May*	*June*	*July*	*August*	*September*	*October*	*November*	*December*	*Annual*
(1)	(2)	(3)	(4)	(5)	(6)	(7)	(8)	(9)	(10)	(11)	(12)	(13)	(14)
1958—													
1 Cholera	151	93	3	1	1	—	..	..	..	1	..	..	255
2 Smallpox	89	58	76	86	39	35	22	20	15	12	7	16	475
3 Plague	..	..	..	..	..	..	..	..	..	..	..	..	..
4 Fevers	497	439	456	422	381	422	324	317	243	223	227	362	4,313
5 Malaria	21	12	22	4	6	7	11	8	5	2	4	4	106
6 Dysentery and Diarrhoea ..	360	251	215	162	231	266	243	229	229	231	317	277	3,011
7 Respiratory diseases ..	458	347	384	361	362	363	367	325	342	305	379	411	4,404
8 Child births	..	..	..	..	..	Not available		..	..	..	..	..	..
Total deaths ..	4,810	3,374	3,220	2,944	3,173	3,218	3,042	2,788	2,777	2,568	2,997	3,482	37,888
1959—													
1 Cholera	1	..	..	..	..	..	..	..	..	..	..	..	1
2 Smallpox	48	44	48	51	29	30	26	23	18	8	7	7	339
3 Plague	..	..	..	..	..	..	..	..	..	..	..	..	..
4 Fevers	307	328	403	424	445	400	422	386	345	299	311	371	4,441
5 Malaria	..	4	3	2	2	5	10	7	2	4	5	18	62
6 Dysentery and Diarrhoea ..	218	152	159	203	232	234	332	302	246	208	231	177	2,694
7 Respiratory diseases ..	364	300	344	378	369	345	406	361	334	329	368	373	4,271
8 Child births	22	26	32	30	45	29	29	22	33	32	29	28	357
Total deaths ..	3,151	2,630	2,956	3,055	3,228	3,067	3,685	3,467	3,081	2,953	3,163	3,277	37,713
1960—													
1 Cholera	..	..	..	..	..	1	5	..	..	..	..	..	6
2 Smallpox	8	2	8	4	11	13	13	9	6	1	4	4	83
3 Plague	..	..	..	..	..	..	..	..	..	..	..	..	..
4 Fevers	389	238	268	361	400	283	282	328	291	342	384	518	4,084
5 Malaria	11	3	10	7	22	4	3	5	10	2	7	4	88
6 Dysentery and Diarrhoea ..	164	143	156	176	201	254	204	271	204	192	222	303	2,490
7 Respiratory diseases ..	287	372	379	490	290	284	279	284	283	312	386	458	4,104
8 Child births	24	23	23	25	20	20	36	26	23	20	18	25	283
Total deaths ..	2,868	2,484	2,511	2,679	2,796	2,731	2,636	2,898	2,616	2,947	3,892	4,097	34,655

TABLE 31—DETAILS OF ANTI-ADULTERATION ACTIVITIES IN THE DISTRICT DURING 1951-60

Year	Number of food samples received	Number of samples adulterated	Percentage adulterated	Total fines levied	Remarks
(1)	(2)	(3)	(4)	(5) (IN RUPEES)	(6)
1951–52	1,126	698	62·0	35,050	..
1952–53	1,070	628	58·7	23,317	..
1953–54	1,124	653	58·0	25,473	..
1954–55	1,144	673	58·8	24,820	..
1955–56	1,132	584	51·6	81,642	..
1956–57	1,135	511	44·1	71,335	..
1957–58	1,117	544	48·7	81,580	..
1958–59	1,103	484	43·9	71,146	..
1959–60	1,145	594	58·0	31,990	..

TABLE 32—MATERNITY AND CHILD WELFARE CENTRES IN THE DISTRICT DURING 1951-60

Year	Government	Private	Local body	Voluntary organization	Total
(1)	(2)	(3)	(4)	(5)	(6)
1951 ..	6	..	28	..	34
1952 ..	..	..	31	..	31
1953 ..	12	10	27	..	49
1954 ..	22	..	32	..	54
1955 ..	18	..	41	..	59
1956 ..	44	..	46	..	90
1957 ..	93	..	47	9	149
1958 ..	100	..	47	20	167
1959 ..	109	..	52	21	182
1960 ..	137	..	60	9	206

TABLE 33—MEDICAL FACILITIES AVAILABLE IN THE DISTRICT

Year	Number of hospitals and dispensaries	Bed-strength total	Number of primary health centres
(1)	(2)	(3)	(4)
1950	86	986	5
1951	86	1,086	5
1955	81	1,616	6
1956	81	1,616	8
1960	91	2,317	20
1961	92	2,419	20

TABLE 34—NUMBER OF JUDICIAL OFFICERS EXERCISING APPELLATE AND ORIGINAL JURISDICTION IN THE DISTRICT DURING 1951–61

Year	High Court Judges	District and Sessions Judges	Sub-Judges	Munsiffs	Presidency Magistrates	District Magistrates	Stipendiary Sub-divisional Magistrates	Total number of judicial staff
(1)	(2)	(3)	(4)	(5)	(6)	(7)	(8)	(9)
1951 ..	— — —	2	3	9	..	..	..	14
1952 ..	— — —	2	3	9	—	1	2	17
1953 ..	— — —	2	5	7	..	1	2	17
1954 ..	— — —	2	4	7	..	1	2	16
1955 ..	— — —	2	5	7	..	1	..	15
1956 ..	— — —	2	5	7	..	1	2	17
1957 ..	— — —	2	6	7	..	1	2	18
1958 ..	— — —	2	6	7	—	1	2	18
1959 ..	— — —	2	6	7	—	1	2	18
1960 ..	— — —	2	5	7	..	1	2	17
1961 ..	— —	2	5	7	..	1	2	17

TABLE 35—NUMBER OF CIVIL AND CRIMINAL CASES TRIED AND DISPOSED OF DURING 1951–60

Year	Original suits	Small cause suits	Civil appeals	Civil Miscellaneous appeals	Miscellaneous appeals	Execution petitions	Insolvency petitions	Criminal cases	Criminal appeals	Criminal revision cases	Sessions cases
(1)	(2)	(3)	(4)	(5)	(6)	(7)	(8)	(9)	(10)	(11)	(12)
1951 ..	5,799	7,563	513	104	34,373	10,437	191	17,049	224	96	183
1952 ..	6,162	8,025	527	174	37,662	11,998	144	19,932	322	88	214
1953 ..	6,739	8,614	358	189	39,199	12,804	224	10,998	665	99	242
1954 ..	3,501	3,035	539	310	26,424	7,436	157	6,479	684	82	212
1955 ..	7,117	11,891	481	130	29,581	9,958	100	1,636	827	81	181
1956 ..	7,722	12,897	651	126	39,909	18,630	162	2,569	1,717	76	252
1957 ..	6,609	7,925	530	251	42,094	21,229	248	2,346	1,035	59	202
1958 ..	7,636	8,594	614	138	53,516	18,953	209	2,566	1,150	63	217
1959 ..	7,215	6,744	565	205	48,499	2,049	153	2,862	1,151	62	212
1960 ..	6,699	6,274	796	301	49,434	18,705	177	2,301	1,008	46	207

TABLE 36—THE STRENGTH OF POLICE FORCE IN THE DISTRICT DURING 1951–61

Year	Inspector-General and Deputy Inspector-General	Superintendent of Police	Assistant Superintendent and Deputy Superintendent	Circle Inspector	Sub-Inspector	Sergeant Majors	Sergeants	Head Constables	Police Constables
(1)	(2)	(3)	(4)	(5)	(6)	(7)	(8)	(9)	(10)
1951	—	1	6	17	95	1	6	261	1,851
1952	—	1	6	16	94	1	6	261	1,853
1953	—	1	6	16	94	1	7	280	1,920
1954 ..	—	1	6	16	95	1	7	245	1,913
1955	—	2	6	20	110	1	8	268	2,022
1956	—	2	6	19	107	1	9	257	1,994
1957 .. —	—	2	6	19	108	1	8	257	1,988
1958	—	2	6	19	110	1	8	259	2,000
1959	—	2	6	20	110	1	8	255	1,995
1960 .. —	—	2	6	20	110	1	8	257	1,998
1961	..	2	6	21	116	2	9	288	2,007

TABLE 37—THE NUMBER OF POLICE STATIONS IN THE DISTRICT DURING 1951-60

Year	Police Stations	Outposts		
		With lock-ups	Without lock-ups	Total
(1)	(2)	(3)	(4)	(5)
1951	65	3	8	11
1952	65	3	8	11
1953	65	3	8	11
1954	65	3	8	11
1955	66	3	8	11
1956	68	3	7	10
1957	65	4	9	13
1958	65	4	9	13
1959	68	3	10	13
1960	68	3	10	13

TABLE 38—LIST OF POLICE STATIONS/OUT-POSTS IN THE DISTRICT (AS ON 1ST JULY 1959)

Serial number and Police station/Out-post	Police circle	Nearest railway station	Distance from the railway station	
			Miles	Furlongs
(1)	(2)	(3)	(4)	
1 Coimbatore Town West, B.1 (S)	B. West	Coimbatore Junction. ..		4
2 Pallapalayam, B.1 (O.P.)	Do.	Do.	3	..
3 R. S. Puram, B. 2 (S)	Do.	Coimbatore North ..	1	..
4 Kattoor, B. 3 (S)	Do.	Coimbatore Junction. ..		4
5 Ganapathy, B. 3 (O.P.)	Do.	Do.	3	..
6 Town West Traffic, B 3 (S).	Do.	Do. ..		4
7 Coimbatore Central Crime, X (S)	Crime Branch ..	Do. ..		4
8 Coimbatore Town East, B. 4 (S)	Town East Circle ..	Do. ..		4
9 Puliakulam, B. 4 (O.P.)	Do.	Do.	1	..
10 Singanallur, B. 5 (S)	Do. ..	Singanallur	1	..
11 Peelamedu, B. 6 (S)	Do.	Peelamedu	1	..
12 B. East Traffic, B.6 (S)	Do.	Coimbatore Junction	..	4
13 Pollachi Town Station, C.1 (S)	Pollachi	Pollachi Junction ..	..	4
14 Pollachi Taluk Station, C.2 (S)	Do. ..	Do. ..	..	4
15 Kottoor, C.3 (S)	Do.	Do. ..	10	..
16 Anamalai, C.4 (S)	Do.	Anamalai	2	4
17 Valparai, C.5 (S)	Do.	Pollchi Junction ..	40	..
18 Waterfall, C.5 (O.P.)	Do.	Do. ..	28	..
19 Cinchona, C.5 (O.P.)	Do.	Do. ..	46	..
20 Mudis, C.5 (O.P.)	Do.	Do. ..	48	..
21 Udumalpet, D.1 (S)	Udumalpet	Udumalpet	..	6
22 Komaralingam, D.2 (S)	Do.	Madathukulam ..	5	..
23 Dhali, D.3 (S)	Do.	Udumalpet	7	..
24 Madathukulam, D.4 (S)	Do.	Madathukulam ..	..	1
25 Kaniyur, D.4 (O.P.)	Do.	Do. ..	3	..
26 Gomangalam, D.5 (S)	Do.	Gomangalam	2	..
27 Palladam, P. 1 (S)	Palladam	Tiruppur	10	..
28 Kamanaickenpalayam, P.2 (S)	Do.	Do.	17	..
29 Negamam, P. 3 (S)	Do.	Pollachi Junction ..	9	..
30 Avanashipalayam, P.4 (S)	Do.	Tiruppur	10	..
31 Erode Central, G. 1 (S)	Erode Town	Erode Junction ..	..	4
32 Erode North, G.2 (S)	Do.	Do. ..	..	4
33 Erode South, G. 3 (S)	Do.	Do. ..	..	4
34 Erode Taluk, T. 1 (S)	Erode Taluk	Do. ..	..	4
35 Malayampalayam, T.2 (S)	Do.	Kolanalli	1	..

TABLE 38—LIST OF POLICE STATIONS/OUT POSTS IN THE DISTRICT (AS ON 1ST JULY 1959)—*cont.*

Serial number and police station/Outpost	*Police circle*	*Nearest railway station*	*Distance from the railway station*	
			Miles	*Furlongs*
(1)	(2)	(3)	(4)	
36 Kodumudi, T.3 (S)	Erode Taluk	Kodumudi	..	2
37 Arachalur, T.4, (S)	Do.	Erode Junction	13	..
38 Bhavani, L.1 (S)	Bhavani	Do.	10	..
39 Ammapettai, L.2 (S)	Do.	Do.	25	..
40 Andhiyur, L.3 (S)	Do.	Do.	25	..
41 Velli-Tiruppur, C.4 (S)	Do.	Do.	26	..
42 Tiruppur Town, F. 1 (S)	Tiruppur	Tiruppur	..	2
43 Tiruppur Rural, F.2 (S)	Do.	Do.	..	2
44 Uthukuli, F.3 (S)	Do.	Uthukuli	1	..
45 Perundurai, J.1 (S)	Perundurai	Perundurai	4	..
46 Kangayam, J.2 (S)	Do.	Uthukuli	14	..
47 Chennimalai, J.3 (S)	Do.	Ingur	4	..
48 Vellakoil, J.4 (S)	Do.	Kodumudi	18	..
49 Dharapuram, E.1 (S)	Dharapuram	Udumalpet	23	6
50 Alangiam, E.1 (O.P.)	Do.	Palani	16	..
51 Dasanaickenpatty, E.1 (O.P.)	Do.	Do.	13	..
52 Gudimangalam, E.2 (S)	Do.	Udumalpet	8	..
53 Kundadam, E.3 (S)	Do.	Tiruppur	22	..
54 Mulanur, E. 4 (S)	Do.	Kodumudi	27	..
55 Uthiyur, E.5 (S)	Do.	Uthukuli	20	..
56 Gopichettipalayam, H.1 (S)	Gopichettipalayam	Do.	21	..
57 Kavandapadi, H.2 (S)	Do.	Erode Junction	16	..
58 Kunnathur, H.3, (S)	Do.	Uthukuli	8	..
59 Nambiyur, H.4 (S)	Do.	Vanchipalayam	19	..
60 Thingalur, H.5 (S)	Do.	Perundurai	11	..
61 Siruvalur, H.5 (O.P.)	Do.	Do.	15	..
62 Sathyamangalam, S.1 (S)	Satyamangalam	Mettupalayam	28	4
63 Puliampatty, S.2 (S)	Do.	Vanjipalayam	19	..
64 Bhavanisagar, S. 3 (S)	Do.	Mettupalayam	18	..
65 Bangalapudur, S.4 (S)	Do.	Erode Junction	29	..
66 Thalavadi, S.5 (S)	Do.	Chamarajanagar	15	..
67 Hassanur, S.5 (O.P.)	Do.	Do.	26	..
68 Coimbatore Rural, M. 1 (S)	Coimbatore Rural	Coimbatore North	1	..
69 Perianaickenpalayam. M.1 (O.P.)	Do.	Perianaickenpalayam	..	4
70 Thondamuthur, M.2 (S)	Do.	Coimbatore Junction.	10	4
71 Koilpalayam, M.3 (S)	Do.	Do.	12	..
72 Karumathampatty, M.4 (S)	Do.	Somanur	1	4
73 Mettupalayam, N.1 (S)	Mettupalayam	Mettupalayam	..	6
74 Karamadai, N.2 (S)	Do.	Karamadai	..	2
75 Annur, N.3 (S)	Do.	Somanur	11	4
76 Cheyur, N.4 (S)	Do.	Vanjipalayam	10	..
77 Avanashi, N.5 (S)	Do.	Do.	5	6
78 Podanur, R.1 (S)	Podanur	Podanur	..	2
79 Chettipalayam, R.1 (O.P.)	Do.	Chettipalayam	..	2
80 Perur, R.2 (S)	Do.	Coimbatore Junction	4	..
81 Madukkarai, R.3 (S)	Do.	Madukkarai	1	..
82 Kandaigoundansalai, R.3 (O.P.)	Do.	Do.	3	4
83 Sulur, R.4 (S)	Do.	Sulur	2	4
84 Kinathukadavu, R.5 (S)	Do.	Kinathukadavu	..	2

TABLE 39—DETAILS OF CRIMINAL JUSTICE—OFFENCES REPORTED AND NUMBER OF PERSONS TRIED, CONVICTED, ACQUITTED, ETC. DURING 1950–51 TO 1960–61

			Offences against the State, including Army, Navy, etc.	Offences against public tranquility	Murder	Culpable homicide	Rape	Hurt with aggravating circumstances	Hurt with criminal force or assault	Dacoity	Criminal conspiracy	Theft	Robbery
			(1)	(2)	(3)	(4)	(5)	(6)	(7)	(8)	(9)	(10)	(11)
1950–51	I. Number of persons	1. Reported	..	246	86	11	3	84	233	30	..	2,404	24
		2. Returned as true	..	225	61	6	2	52	156	14	..	1,814	21
		3. Brought to trial	..	224	50	6	2	50	147	10	..	1,479	8
	II. Number of persons	4. Acquitted or discharged	..	23	37	3	1	26	116	24	..	192	1
		5. Convicted	..	225	40	4	1	37	51	11	..	1,323	9
		6. Died or escaped	..	..	1	..	..	..	..	..	..	..	..
1951–52	I. Number of persons	1. Reported	..	133	113	5	3	84	264	31	..	2,744	28
		2. Returned as true	..	121	85	1	3	62	178	28	..	2,086	17
		3. Brought to trial	..	120	85	1	3	62	174	17	..	1,484	15
	II. Number of persons	4. Acquitted or discharged	..	38	54	..	3	57	100	20	..	360	15
		5. Convicted	..	105	47	1	..	35	130	21	..	1,281	6
		6. Died or escaped	..	..	5	..	..	..	..	..	..	2	..
1952–53	I. Number of persons	1. Reported	..	511	110	7	6	102	295	26	..	3,217	50
		2. Returned as true	..	499	92	4	3	83	201	17	..	2,705	46
		3. Brought to trial	..	482	83	2	3	72	200	13	..	1,674	20
	II. Number of persons	4. Acquitted or discharged	..	76	28	1	4	37	152	16	..	269	6
		5. Convicted	..	474	74	1	..	42	124	17	..	1,630	18
		6. Died or escaped	..	..	8	..	..	..	..	..	..	5	..
1953–54	I. Number of persons	1. Reported	..	324	135	17	7	133	413	34	..	3,919	13
		2. Returned as true	..	307	99	14	4	111	246	20	..	3,187	9
		3. Brought to trial	..	305	85	13	4	99	202	18	..	2,456	9
	II. Number of persons	4. Acquitted or discharged	..	97	51	8	4	64	140	27	..	393	3
		5. Convicted	..	296	68	6	..	35	110	10	..	2,204	9
		6. Died or escaped	..	11	1	1	..	..	..	..	..	..	..
1954–55	I. Number of persons	1. Reported	..	548	112	10	6	183	344	24	..	2,314	19
		2. Returned as true	..	532	105	7	3	137	268	18	..	1952	16
		3. Brought to trial	..	526	88	6	2	118	254	12	..	1231	13
	II. Number of persons	4. Acquitted or discharged	..	129	41	4	2	54	167	17	..	253	6
		5. Convicted	..	507	62	2	1	63	122	11	..	995	9
		6. Died or escaped	..	..	..	..	..	..	..	..	..	57	..
1955–56	I. Number of persons	1. Reported	..	674	112	24	10	179	450	10	..	1,960	22
		2. Returned as true	..	654	95	18	7	131	304	9	..	1,602	19
		3. Brought to trial	..	649	88	14	7	126	301	6	..	1,170	14
	II. Number of persons	4. Acquitted or discharged	..	130	34	10	3	53	166	1	..	197	2
		5. Convicted	..	571	65	10	4	94	179	9	..	973	12
		6. Died or discharged	..		..	1	..	..	..	..	..	..	

TABLE 39—DETAILS OF CRIMINAL JUSTICE—OFFENCES REPORTED AND NUMBER OF PERSONSEE TRIED, CONVICTED, ACQUITTED, ETC. DURING 1950-51 TO 1960-61—*cont.*

			Offences against the State, including Army, Navy, etc.	*Offences against public tranquility*	*Murder*	*Culpable homicide*	*Rape*	*Hurt with aggravating circumstances*	*Hurt with criminal force or assault*	*Dacoity*	*Criminal conspiracy*	*Theft*	*Robbery*
			(1)	(2)	(3)	(4)	(5)	(6)	(7)	(8)	(9)	(10)	(11)
1956–57	I. Number of persons	1. Reported	..	618	133	24	11	173	490	19	..	2,164	22
		2. Returned as true	..	596	121	21	6	129	339	16	..	1,826	15
		3. Brought to trial	..	595	101	18	5	115	326	14	..	1,370	12
	II. Number of persons	4. Acquitted or discharged	..	138	49	10	2	63	192	10	1	178	2
		5. Convicted	..	528	64	8	3	70	181	12	1	1,115	12
		6. Died or escaped	..	..	1	..	..	2	..	..	1	57	..
1957–58	I. Number of persons	1. Reported	..	584	111	32	197	521	6	..	..	2,105	12
		2. Returned as true	..	532	85	22	155	386	3	..	..	1,765	10
		3. Brought to trial	..	507	83	20	155	361	3	..	..	1,368	8
	II. Number of persons	4. Acquitted or discharged	..	86	34	17	72	211	14	..	..	220	..
		5. Convicted	..	510	67	7	93	195	..	..	..	1,070	10
		6. Died or escaped	..	..	1	..	..	1	..	..	..	..	..
1958–59	I. Number of persons	1. Reported	..	394	114	36	7	162	581	14	..	2,154	17
		2. Returned as true	..	363	99	23	4	120	329	14	..	1,679	16
		3. Brought to trial	..	360	96	22	3	120	327	14	..	1,373	13
	II. Number of persons	4. Acquitted or discharged	..	76	42	13	2	65	251	8	..	326	9
		5. Convicted	..	352	68	9	2	77	171	6	..	1,151	5
		6. Died or escaped	..	..	1	..	..	..	..	..	..	..	..
1959–60	I. Number of persons	1. Reported	..	464	117	35	10	191	594	7	..	2,635	22
		2. Returned as true	..	456	97	19	9	150	387	5	..	2,053	17
		3. Brought to trial	..	428	90	15	9	148	380	3	..	1,471	12
	II. Number of persons	4. Acquitted or discharged	..	140	48	7	10	69	224	..	..	220	9
		5. Convicted	..	393	51	10	1	66	194	3	..	1,271	5
		6. Died or escaped	..	..	3	..	..	..	..	..	..	..	..
1960–61	I. Number of persons	1. Reported	..	446	111	43	16	221	580	13	..	3,005	37
		2. Returned as true	..	421	81	36	12	158	405	9	..	2,605	24
		3. Brought to trial	..	415	80	30	10	154	384	9	..	1,751	16
	II. Number of persons	4. Acquitted or discharged	..	139	46	22	8	94	242	12	..	445	9
		5. Convicted	..	328	57	14	3	60	160	16	..	1,481	7
		6. Died or escaped	..	..	2	..	..	..	..	..	..	1	..

TABLE 39—DETAILS OF CRIMINAL JUSTICE—OFFENCES REPORTED AND NUMBER OF PERSONS TRIED, CONVICTED, ACQUITTED, ETC., DURING 1950–51 TO 1960–61—*concld.*

			False evidence and offences against public justice	*Coins and Government stamps and weights and measures*	*Offences affecting miscarriage, injuries to unborn children and concealment of birth*	*Kidnapping, forcible abduction and forced labour*	*Criminal misappropriation*	*Defamation*	*Other offences against the Indian Penal Code*	*Keeping the peace*	*Excise/prohibition laws*	*Municipal laws*
			(12)	(13)	(14)	(15)	(16)	(17)	(18)	(19)	(20)	(21)
1950–51	I. Number of persons	1. Reported	..	72	1	14	82	..	430	141	1,913	..
		2. Returned as true	..	72	1	9	60	..	316	119	1,693	..
		3. Brought to trial	..	72	1	9	49	..	289	110	1,579	..
	II. Number of persons	4. Acquitted or discharged	..	3	..	5	8	..	102	14	483	..
		5. Convicted	..	69	1	5	57	..	238	122	1,493	..
		6. Died or escaped	..	..	..	..	..	..	..	..	..	..
1951–52	I. Number of persons	1. Reported	1	66	..	7	107	..	431	100	2,735	..
		2. Returned as true	1	72	..	5	86	..	295	85	2,505	..
		3. Brought to trial	1	72	..	5	82	..	268	83	2,444	..
	II. Number of persons	4. Acquitted or discharged	..	4		2	17	..	79	39	407	..
		5. Convicted	1	68	..	7	74	..	205	63	2,288	..
		6. Died or escaped	..	..	..	..	..	..	1	..	..	..
1952–53	I. Number of persons	1. Reported	5	106	..	12	118	..	507	71	5,989	..
		2. Returned as true	5	106	..	7	92	..	361	66	5,293	..
		3. Brought to trial	5	106	..	6	83	..	303	69	5,015	..
	II. Number of persons	4. Acquitted or discharged	3	1	..	3	16	..	131	19	528	.
		5. Convicted	3	105	..	5	68	...	222	54	5,373	..
		6. Died or escaped	3	..	..	..	..	..	..	..	..	..
1953–54	I. Number of persons	1. Reported	1	110	..	9	222	..	529	173	10,079	..
		2. Returned as true	..	110	..	3	186	..	368	127	9,079	..
		3. Brought to trial	1	110	..	3	154	..	343	110	9,020	..
	II. Number of persons	4. Acquitted or discharged	1	2	..	..	32	..	100	41	878	
		5. Convicted	..	108	..	2	141	..	292	124	8,857	..
		6. Died or escaped	..	..	..	..	..	..	..	..	..	..
1954–55	I. Number of persons	1. Reported	2	179	4	24	102	..	625	287	13,930	..
		2. Returned as true	2	179	1	13	87	..	464	260	12,392	..
		3. Brought to trial	2	179	1	12	71	..	416	246	12,248	..
	II. Number of persons	4. Acquitted or discharged	2	4	..	7	14	..	159	65	1,062	
		5. Convicted	..	175	1	6	57	..	289	226	12,786	..
		6. Died or escaped	..	..	..	..	..	..	..	..	..	..
1955–56	I. Number of persons	1. Reported	1	137	9	19	83	..	718	425	18,256	..
		2. Returned as true	..	137	3	9	68	..	545	396	16,372	..
		3. Brought to trial	..	127	3	9	65	..	515	370	15,590	..
	II. Number of persons	4. Acquitted or discharged	..	2	..	4	17	..	116	74	979	..
		5. Convicted	..	125	3	5	48	..	419	350	17,073	..
		6. Died or escaped	..	..	..	..	..	..	..	..	..	..

TABLE 39—DETAILS OF CRIMINAL JUSTICE—OFFENCES REPORTED AND NUMBER OF PERSONS TRIED, CONVICTED, ACQUITTED, ETC. DURING 1950-51 TO 1960-61—*concld.*

			False evidence and offences against public justice	*Coins and Government stamps and weights and measures*	*Offences affecting miscarriage, injuries to unborn children, and concealment of birth.*	*Kidnapping, forcible abduction's andforced labour*	*Criminal misappropriation*	*Defamation*	*Other offences against Indian Penal Code*	*Keeping the peace*	*Excise/prohibition laws*	*Municipal laws*
			(12)	(13)	(14)	(15)	(16)	(17)	(18)	(19)	(20)	(21)
1956-57	I. Number of persons	1. Reported	1	96	8	30	106	..	803	481	19,101	..
		2. Returned as true	1	96	2	17	72	..	575	341	18,695	..
		3. Brought to trial	1	96	1	16	65	..	558	301	18,838	..
	II. Number of persons	4. Acquitted or discharged	..	2	..	9	11	..	170	108	822	..
		5. Convicted	1	94	1	9	58	..	414	234	18,104	..
		6. Died or escaped	..	..	..	..	..	..	1		..	..
1957-58	I. Number of persons	1. Reported	7	90	6	35	115	..	874	279	15,709	..
		2. Returned as true	7	90	2	22	96	..	688	254	14,030	..
		3. Brought to trial	7	90	2	22	85	..	635	245	13,480	..
	II. Number of persons	4. Acquitted or discharged	3	..	1	13	25	..	242	89	942	..
		5. Convicted	4	84	1	10	69	..	447	195	14,537	..
		6. Died or escaped	..	..	..	..	..	..	..	..	..	..
1958-59	I. Number of persons	1. Reported	..	109	1	27	113	..	707	53	10,569	..
		2. Returned as true	..	109	..	19	80	..	523	50	9,503	..
		3. Brought to trial	..	109	..	19	71	..	438	50	9,485	..
	II. Number of persons	4. Acquitted or discharged	..	1	..	9	14	..	182	3	688	..
		5. Convicted	..	108	..	17	55	..	289	49	976	2
		6. Died or escaped	..	..	..	..	..	..	..	..	..	..
1959-60	I. Number of persons	1. Reported	3	147	7	38	135	..	756	93	7,791	..
		2. Returned as true	2	130	4	25	104	..	492	82	7,107	..
		3. Brought to trial	2	127	3	23	102	..	421	80	7,085	..
	II. Number of persons	4. Acquitted or discharged	1	10	1	10	19	..	150	43	694	..
		5. Convicted	1	147	2	23	83	..	303	78	7,003	..
		6. Died or escaped	..	..	..	..	..	..	..	..	..	..
1960-61	I. Number of persons	1. Reported	..	180	6	34	177	..	995	11	10,086	..
		2. Returned as true	..	154	4	24	146	..	743	134	10,086	..
		3. Brought to trial	..	148	3	20	119	..	655	127	10,007	..
	II. Number of persons	4. Acquitted or discharged	..	20	1	9	43	..	265	100	1,155	..
		5. Convicted	..	178	2	16	80	..	397	125	9,154	..
		6. Died or escaped	..	..	..	..	..	..	..	..	..	..

TABLE 40—NUMBER OF JAILS AND AVERAGE NUMBER OF PRISONERS

Serial number and name of jail	Class of jail	Accommodation in						Daily average number of Prisoners in									
		1950			1960			1951	1952	1953	1954	1955	1956	1957	1958	1959	1960
		Males	*Females*	*Total*	*Males*	*Females*	*Total*										
(1)	(2)	(3)	(4)	(5)	(6)	(7)	(8)	(9)	(10)	(11)	(12)	(13)	(14)	(15)	(16)	(17)	(18)
1 Central Jail, Coimbatore ..	Central Jail	N.A.	N.A.	1,928	N.A.	N.A.	1,928	2,117	2,280	2,955	2,275	2,237	2,179	2,288	3,258	3,335	3,131
2 Avanasi Sub-Jail ..	(casual). Sub-Jail.	32	8	40	32	8	40	30	26	28	33	41	43	32	36	41	45
3 Mettupalayam Sub-Jail ..	„	N.A.	N.A.	N.A.	16	..	16	19	18	17	18	14	16	12	12	16	17
4 Bhavani Sub-Jail	„	12	2	14	12	2	14	2	3	3	1	1	1	2	2	3	2
5 Gopichettipalayam	„	..	..	..	..	..	17	..	3	3	1	1	1	1	1	1	1
6 Sathyamangalam	„	..	..	17	..	..	17	23	21	29	17	8	8	8	9	8	10
7 Erode	„	..	..	..	40	4	44	..	..	97	59	47	55	56	45	51	66
8 Perundurai	„	8	..	8	8	..	8	..	..	..	..	..	4	5	8	14	13
9 Tiruppur	„	32	12	44	32	12	44	..	..	..	..	..	..	24	22	12	17
10 Palladam	„	20	4	24	20	4	24	..	..	..	..	25	25	20	16	11	15
11 Pollachi	„	..	..	52	..	..	52	..	..	..	..	..	..	..	..	..	44
12 Udumalpet	„	23	2	25	23	2	25	..	..	29	22	23	12	16	12	10	17
13 Kangayam	„	6	4	10	6	4	10	10	15	18	8	6	6	4	5	5	7
14 Dharapuram	„	22	4	26	22	4	26	..	..	..	..	..	..	..	8	11	11

TABLE 41—MILEAGE OF DIFFERENT CATEGORIES OF ROADS IN THE DISTRICT

Year	National Highways	State Highways	District roads	Village roads	All roads/ total road Mileage
(1)	(2)	(3)	(4)	(5)	(6)
1950–51	78	172	2,103	1,250	3,603
1955–56	78	197	2,155	1,567	3,997
1960–61	78	197	1,875	1,532	3,682

TABLE 42—MILEAGE OF EXTRA MUNICIPAL AND MUNICIPAL ROADS MAINTAINED BY PUBLIC AUTHORITIES

Year	Bituminous			Concrete			Water Boundmacadam		
	Public Works Department and other Government departments	Local bodies	Total	Public Works Department and other Government departments	Local bodies	Total	Public Works Department and other Government departments	Local bodies	Total
(1)	(2)	(3)	(4)	(5)	(6)	(7)	(8)	(9)	
1950–51	86	27	113	27	3	30	895	1,312	2,207
1955–56	550	102	652	51	7	58	466	1,251	1,717
1960–61	855	155	1,010	63	8	71	514	1,121	1,635

Year	unmetalled			Others			Grand total		
	Public Works Department and other Government departments	Local bodies	Total	Public Works Department and other Government Departments	Local bodies	Total	Public Works Department and other Government departments	Local bodies	Total
	(11)	(12)	(13)	(14)	(15)	(16)	(17)	(18)	(19)
1950–51	29	1,224	1,253	..	..	..	1,037	2,566	3,603
1955–56	1	1,569	1,570	..	..	..	1,068	2,929	3,997
1960–61	..	961	966	..	..	..	1,432	2,250	3,682

TABLE 43—THE NUMBER OF MOTOR VEHICLES TAXED DURING THE PERIOD 1950–60

Year	Motor cycles	Private cars including Jeeps, station wagons, etc.	Number of private cars	Number of buses		Number of private owned goods vehicles	Total number of motor vehicles in the district
				Government owned	Private		
(1)	(2)	(3)	(4)	(5)	(6)	(7)	(8)
1950	559	4,541	..	Nil.	562	1,067	6,729
1951	653	5,130	65	Nil.	392	799	7,039
1952	444	2,436	87	Nil.	398	849	5,014
1953	374	2,004	96	Nil.	407	783	3,664
1954	420	2,344	110	Nil.	422	768	4,064
1955	492	2,789	130	Nil.	428	939	4,778
1956	724	5,309	185	Nil.	444	1,153	7,815
1957	863	5,632	242	Nil.	464	1,246	8,447
1958	1,065	2,701	254	Nil.	506	1,398	5,924
1959	1,067	2,952	375	Nil.	537	1,520	6,451
1960	1,363	3,471	413	Nil.	559	1,681	7,487

TABLE 44—LOCATION OF TOURIST REST HOUSES RUN BY THE MUNICIPALITIES

Serial number and name of the road	Location of the tourist/rest-houses	Remarks
(1)	(2)	(3)
1 Palghat Road	Near Public Works Department Office and Police Lines.	The Tourist Bungalow is maintained by the Pollachi Municipality.
2 Traveller's Bungalow Road	To the east of the Taluk Office Road and South of the Sri Rengammal High School.	The Tourist Bungalow with all up-to-date facilities is maintained by Coimbatore Municipality.
3 Avanashi Road	On the Avanashi Road near the High Level Reservoir.	Tourist Bungalow with 2 big and 2 small suites is maintained by Tiruppur Municipality.
4 Kumaran Road	On the Kumaran Road, next to the Post Office.	Tourist Bungalow with 15 suites is maintained by Tiruppur Municipality.
5 Erode-Saty Main Road	To the north of Erode-Saty Main Road and in the 1st Street of 25th Locality.	III Class Tourist Bungalow is maintained by Gopichettipalayam Municipality.
6 Chairman Kanakarajan Road	Adjacent to the Municipal daily market at mile 0/3 of Dhalli Road.	Second Class Tourist Bungalow is maintained by Udumalpet Municipality.
7 Park Road	Situated opposite to the Srikadu Anjaneyaswami Temple.	First Class Traveller's Bungalow with 3 suites maintained by the Dharapuram Municipality.
8 Railway Station Road	Situated at the junction of Railway station Road, Gandhiji Road and Karnam Muttukumaraswami Road and very near to the Railway Station.	The Tourist Bungalow is maintained by the Erode Municipality.

TABLE 45—LIST OF PUBLIC WORKS DEPARTMENT BUNGALOWS

Serial number	Name of the Bungalow	Length of road		Location of the T.B./I.B.	Remarks
		Mile	Furlong		
(1)	(2)	(3)	(4)	(5)	(6)
1	Public Works Department Circuit House, Coimbatore.	..	..	2½ to 3 miles from Public Works Department Office Coimbatore.	....
2	Inspection Bungalow in Pollachi.	..	..	Coimbatore-Pollachi Road, 24/7 miles.	....
3	Inspection Bungalow, Valparai.	..	..	Valparai proper 27/6 miles.	....
4	Inspection Bungalow, Udumalpet.	..	..	Udumalpet Town proper, Udumalpet Manupatti Road.	....
5	Inspection Bungalow, Mettupalayam.	..	..	Two Furlongs from Railway Station.	....
6	Inspection Bungalow, Dharapuram.	..	..	Dharapuram Town proper-Karur Road.	....
7	Non-Gazetted Officers' shed, Valparai.	..	..	Valparai proper 27/5 miles.	....
8	Inspection Bungalow, Kottur.	..	..	Kottur proper 0/2 mile ..	....
9	Inspection Bungalow in Modachur Road.	..	..	Gobichettipalayam. ..	....
10	Public Works Department Inspection Bungalow, Koduver.	..	..	At Koduver.	....
11	Project house	..	..	At Lower Bhavani Sagar (Bhavanisagar).	....
12	Project house	..	..	At Amaravathinagar ..	....
13	Inspection Bungalow, Madathukulam.	..	..	At Madathukulam.	....
14	(Udamalpet; Amaravathi Road), Dormitory Block.	3	2	Udamalpet Chinnar Road at 9/6 furlong.	....
15	Project house	..	..	At Satyamangalam	....
16	Project house	..	..	At Gopichettipalayam ..	....
17	Inspection Bungalow at Erode.	..	..	At Erode	....
18	Project house	..	..	At Erode	....
19	Inspection Bungalow at Bhavani.	..	..	At Bhavani.	....
20	Inspection Bungalow at mile 0/4 Udumalpet.	..	..	Udumalpet—Chinnar Road.	....
21	Inspection Bungalow at mile 51/3 (Madathukulam)	..	..	Coimbatore—Dindigul Road.	....
22	Inspection Bungalow at mile 1/7 Erode.	..	..	Erode—Perundurai Road. ..	....
23	Inspection Bungalow at mile 23/7 (Dharapuram)	..	..	Udumalpet—Chinna Dharapuram Road, 12/4—46/6.	....

TABLE 46—LOCATION OF TOURIST/INSPECTION BUNGALOWS (MAINTAINED BY THE HIGHWAYS AND RURAL WORKS DEPARTMENT)

Name of the road	Class and length of road			Location of Tourist/Inspection Bungalow
	Metalled	Unmetalled	Others	
(1)	(2)	(3)	(4)	(5)
1 Anamalai Ghat Road	26–6	..	26–6	Traveller's Bungalow at mile 7/2 (Attakottai).
2 Coimbatore Dindigul Road	35–4	..	35–4	Rest House at mile 35/4.
3 Madras Calicut Road 299/4—309/3	9–7	..	9–7	Traveller's Bungalow at mile 303 (Avanashi).
4 Tiruppur Mettupalayam Road 3/7—20/4 ..	16–5	..	16–5	Traveller's Bungalow at mile 20/4 (Annur).
5 Coimbatore Sathy Road 20/0—29/0	9–0	..	9–0	Traveller's Bungalow at mile 20/3.

TABLE 46—LOCATION OF TOURIST/INSPECTION BUNGALOWS MAINTAINED BY THE HIGHWAYS AND RURAL WORKS DEPARTMENT—*concld.*

Name of the road	*Class and length of road*			*Location of Tourist/Inspection Bungalow*
	Metalled	*Unmetalled*	*Others*	
(1)	(2)	(3)	(4)	(5)
6 Coimbatore—Mettupalayam Road 16/6—25/5 ..	5–7	..	5–7	Rest House at 18/1 (Karamadai).
7 Sathy—Mettupalayam Road 12/3—27/0	14–5	..	14–5	Chatram at mile 26/7 (Mettupalayam).
8 Sathy—Mettupalayam Road	14–5	..	14–5	Rest House at mile 21/1 (Sirumugai).
9 Udumalpet—Tiruppur Road	14–2	..	14–2	Traveller's Bungalow at mile 12/5 (Periapatty).
10 Udumalpet—Chinnar Road	18–	..	18–	Inspection Bungalow at mile 8/5 (Manupatty).
11 Tiruchy—Coimbatore Road	18–	..	18–	Traveller's Bungalow at mile 104/3 (Palladam).
12 Madras—Calicut Road	12–1	..	12–1	Traveller's Bungalow at mile 311/2 (Karumanthampatty).
13 Salem—Cochin Road 266/0—293/6–5	27–	..	27–	Traveller's Bungalow at mile 266/3, (Bhavani).
14 Bhavani—Chellampalayam Road	18–5	..	18–5	Traveller's Bungalow at mile 12/2 (Andhiyur).
15 Sathy—Attani Bhavani Road	39–	..	39–	Traveller's Bungalow at mile 0/1 (Sathy).
16 Coimbatore—Sathy—Chamarajanagar 29/0—67/3	38–3	..	38–3	Traveller's Bungalow at mile 60/0(Dhimbahanur).
17 Gopi—Dkarapuram Road	41–	..	41–	Traveller's Bungalow at mile 35/6 (Kangayam).
18 Tiruchi—Coimbatore Road	21–	..	21–	Traveller's Bungalow at mile 72/7 (Vellakoil).
19 Erode—Karur Road	27–	..	27–	Traveller's Bungalow at mile 23/0 (Kodumudi).
20 Madras—Cochin Road 266/0—293/6	27–6	..	27–6	Traveller's Bungalow at mile 279/7 (Perundurai).
21 Erode—Sathy Road	39–1	..	39–1	Traveller's Bungalow at mile 24/2 (Gopi).

TABLE 47—RAILWAY STATIONS IN THE DISTRICT AND DISTANCE FROM STATE AND DISTRICT HEADQUARTERS

Serial number and name of Station	*Distance (in Kilometres)*			*Line*
	From previous station	*From head quarters*	*From Madras*	
(1)	(2)	(3)	(4)	(5)
1 Erode Junction	4	101	392	Erode Junction to Coimbatore Junction.
2 Tottipalayam	7	94	399	Do.
3 Perundurai	7	87	406	Do.
4 Ingur	5	82	411	Do.
5 Vijayamangalam	8	74	419	Do.
6 Uttukuli	10	64	429	Do.
7 Kulipalayam	6	58	435	Do.
8 Tiruppur	7	51	442	Do.
9 Vanjipalayam	9	42	451	Do.
10 Somanur	9	33	460	Do.

TABLE 47—RAILWAY STATIONS IN THE DISTRICT AND DISTANCE FROM STATES AND DISTRICT HEADQUARTERS—*concld.*

Serial number and name of the station	*Distance (in kilometre)*			*Line*
	Previous station	*Distance from head quarters*	*Madras*	
(1)	(2)	(3)	(4)	(5)
11 Sulur Road	9	24	469	Erode Junction to Coimbatore Junction.
12 Irugur	6	18	475	Do.
13 Singanallur	3	15	478	Do.
14 Peelamedu	5	10	483	Do.
15 Coimbatore North	7	3	490	Do.
16 Coimbatore Junction	3	...	493	Do.
17 Podanur Junction	9	6	499	Podanur Junction to Coimbatore Junction.
18 Kurumbapalayam	8	14	494	Padanur Junction to Olavakkot.
19 Madukarai	2	16	496	Do.
20 Ettimadai	5	21	501	Do.
21 Urumandampalayam	6	6	493	Coimbatore Junction to Kallar.
22 Tudiyalur	4	10	497	Do.
23 Pudupalayam	4	14	501	Do.
24 Perianaikkanpalayam	3	17	504	Do.
25 Veerapandipudur	4	21	508	Do.
26 Karamadai	7	28	515	Do.
27 Mettupalayam	8	36	523	Do.
28 Bhavani Bridge	1	37	524	Do.
29 Kallar	6	43	530	Do.
30 Chettipalayam	9	15	495	Podanur Junction to Pollachi Junction.
31 Kinathukadavu	11	26	506	Do.
32 Nallathipalayam	5	31	511	Do.
33 Kovilpalayam	4	35	515	Do.
34 Pollachi Junction	12	47	527	Do.
35 Anamalai Road	8	55	535	Pollachi to Olavakkot Junction.
36 Meenakshipuram	8	63	543	Do.
37 Tippampatti	7	54	534	Pollachi to Dindigul Junction.
38 Gomangalam	8	62	542	Do.
39 Pulankinar	8	70	550	Do.
40 Udumalpet	6	76	556	Do.
41 Maivadi Road	9	85	565	Do.
42 Madathukulam	4	89	569	Do.
43 Chavadipalayam	11	112	403	Erode to Tiruchirapalli.
44 Pasur	8	120	411	Do.
45 Kolanalli	8	128	419	Do.
46 Unjalur	5	133	424	Do.
47 Kodumudi	6	139	430	Do.

TABLE 48—RAILWAY STATIONS AND VARIOUS AMENITIES PROVIDED

Serial number and name of Railway Station	*Amenities provided at Railway Station*			*Remarks*
	Waiting Room	*Refreshment Rooms, stalls, etc.*	*Other amenities provided*	
(1)	(2)	(3)	(4)	(5)
1 Anamalai Road	..	..	..	....
2 Bhavani Bridge	..	..	..	....
3 Chavadipalayam	..	..	..	....
4 Chettipalayam	..	..	..	BK = Book stall.
5 Coimbatore Junction	Yes	V N	BK*	V = Vegetarian refreshment room (Departmental)
6 Coimbatore North	Yes	..	BK	N = Non-vegetarian refreshment room.
7 Erode Junction	Yes	V N	BK* †	* = Retiring room.
8 Ettimadai	..	..	..	† = Water coolers provided at Stations (Departmental).
9 Gomangalam	..	..	..	....
10 Ingur	..	..	..	....
11 Irugur	..	..	..	....
12 Kallar	..	..	..	....
13 Karamadai	..	..	..	....
14 Kinathukadavu	..	..	..	....
15 Kodumudi	..	..	..	....
16 Kolanalli	..	..	..	....
17 Kovilpalayam	..	..	..	....
18 Kulipalayam	..	..	..	....
19 Kurumbapalayam	..	..	..	....
20 Madukarai	..	..	..	....
21 Madathukulam	..	..	..	....
22 Maivadi road	..	..	..	....
23 Mettupalayam	Yes	V.N.	BK*	....
24 Meenakshipuram	..	..	..	....
25 Nallattipalayam	..	..	..	....
26 Pasur	..	..	..	....
27 Peelamedu	..	..	..	....
28 Perundurai	..	..	..	....
29 Periyanaickenpalayam	..	..	..	....
30 Podanur Junction	Yes	V.N.	BK*	....
31 Pollachi Junction	..	VL	BK	VL. = Vegetarian Light Refreshment Room.
32 Pudupalayam	..	..	..	....
33 Pulankinar	..	..	..	....
34 Singanallur	..	..	..	....
5 Somanur	..	..	..	....
36 Sulur Road	..	..	..	....
37 Tottipalayam	..	..	..	....
38 Tippampatti	..	..	..	....

TABLE 48—RAILWAY STATIONS AND VARIOUS AMENITIES PROVIDED—*concld.*

Serial number and name of Railway Station	*Amenities provided at Railway Station*			*Remarks*
	Waiting room	*Refreshment rooms, stalls, etc.*	*Other amenities provided*	
(1)	(2)	(3)	(4)	(5)
39 Tiruppur	Yes	S	..	S = Tea, Coffee or Light Refreshment stall.
40 Tudiyalur	..	..	..	....
41 Udumalpet	Yes	..	..	....
42 Unjalur	..	..	..	....
43 Urumandampalayam	..	..	..	....
44 Uthukuli	..	..	..	....
45 Vanjipalayam	..	..	..	....
46 Vijayamangalam	..	..	..	....
47 Virapandiputhur	..	..	..	....

TABLE 49—NUMBER OF POST AND TELEGRAPH OFFICES IN THE DISTRICT

Serial number and name of taluks	*Head Post Office*	*Branch Office*	*Sub-Office*	*Extra Departmental Branch Office*	*Extra Departmental Sub-Office*	*Post Offices of all Categories*	*Telegraph Offices*	*Remarks*
(1)	(2)	(3)	(4)	(5)	(6)	(7)	(8)	(9)
I. Erode Division								
1 Bhavani	..	..	4	44	..	48	2	
2 Gopichettipalayam	..	..	5	68	1	74	4	
3 Erode	1	..	15	94	1	111	8	
4 Dharapuram	..	..	5	76	..	81	3	
5 Palladam	..	..	5	56	..	61	3	
6 Avanashi	..	..	4*	47	..	51*	2	* One office under this category is in Coimbatore Division.
II. Coimbatore Division								
7 Coimbatore	..	..	14	54	..	68	10	
8 Pollachi	—	—	12	44	..	56	12	
9 Udumalpet	—	—	4	32	1	37	3	
10 Coimbatore City ..	1	..	12	1	..	14	7	
District Total ..	**2**	..	**80**	**516**	**3**	**601**	**54**	

TABLE 50—LIST OF TOWNS AND VILLAGES WITH POST OFFICES IN THE DISTRICT

Serial number and name of towns/villages with post offices	*Category of post office*	*Telegraph connection*	*Remarks*
(1)	(2)	(3)	(4)
	BHAVANI TALUK		
1 Alampalayam	E.D.B.O.	No	E.D.B.O. = Extra Departmental Branch Office.
2 Ammapet	Do.	No	E.D.S.O. = Extra Departmental Sub-Office.
3 Audiyur	S.O.	No	B.O. = Branch Office.
4 Appukudal	E.D.B.O.	No	S.O. = Sub-Office.
5 Athani	Do.	No	....
6 Bhavani	S.O.	Yes	....
7 Bhavani Cutcherry	Do.	No	....
8 Bhavanikudal	E.D.B.O.	No	....
9 Brahmadesam	Do.	No	....
10 Chennappatti	Do.	No	....
11 Chindagoundanpalayam	Do.	No	....
12 Dalavoipet	Do.	No	....
13 Ennamangalam	Do.	No	....
14 Gettisamudram	Do.	No	....
15 Guruvareddiyur	Do.	No	....
16 Jambai	Do.	No	....
17 Kannadipalayam	Do.	No	....
18 Kavandapady	S.O.	Yes	....
19 Kesaraimangalam	E.D.B.O.	No	....
20 Kilavani	Do.	No	....
21 Komarayanur	Do.	No	....
22 Kuppandampalayam	Do.	No	....
23 Kurichi	Do.	No	....
24 Madhur	Do.	No	....
25 Mugasipudur	Do.	No	....
26 Mylambadi	Do.	No	....
27 Nagalore	Do.	No	....
28 Nerinjipettai	Do.	No	....
29 Odathurai	Do.	No	....
30 Olagadam	Do.	No	....
31 Orichari	Do.	No	....
32 Pachampalayam	Do.	No	....
33 Palakuttaipattipudur	Do.	No	....
34 Puruvachi	Do.	No	....
35 Pattalur	Do.	No	....
36 Periapuliyur	Do.	No	....
37 Punnam	Do.	No	....
38 Reddipalayam	Do.	No	....

TABLE 50—LIST OF TOWNS AND VILLAGES WITH POST OFFICES IN THE DISTRICT

Serial number and name of towns/villages with post offices	*Category of post office*	*Telegraph connection*	*Remarks*
(1)	(2)	(3)	(4)
BHAVANI TALUK—*concld,*			
39 Salangapalayam	E.D.B.O.	No	....
40 Sangarapalayam	Do.	No	....
41 Sembulichampalayam	Do.	No	....
42 Singampettai	Do.	No	....
43 Thavittupalayam	Do.	No	....
44 Thottipalayam	Do.	No	....
45 Varadanallur	Do.	No	....
46 Vellalapalayam	Do.	No	....
47 Velli Tiruppur	Do.	No	....
48 Vyramangalam	Do.	No	....
GOPICHETTIPALAYAM TALUK			
1 Alukuli	E.D.B.O.	No	....
2 Anjanur	Do.	No	....
3 Arasur	Do.	No	....
4 Ayalur	Do.	No	....
5 Bhavanisagar	S.O.	Yes	....
6 Chikkarasampalayam	E.D.B.O.	No	....
7 Dasappagoundanpudur	Do.	No	....
8 Desipalayam	Do.	No	....
9 Doddampalayam	Do.	No	....
10 Elathur	Do.	No	....
11 Emmanpoondi	Do.	No	....
12 Erangattur	Do.	No	....
13 Germalam	Do.	No	....
14 Gopichettipalayam	S.O.	Yes	....
15 Gopichettipalayam East	E.D.B.O.	No	....
16 Goodakkarai	Do.	No	....
17 Guthialathur	Do.	No	....
18 Hariappanpalayam	Do.	No	....
19 Hassanur	Do.	No	....
20 Ikkarainegamam	Do.	No	....
21 Ikkarai-Thathapalli	Do.	No	....
22 Irrugalur	Do.	No	....
23 Kadathur	Do.	No	....
24 Kalingiam	Do.	No	....
25 Kanakkampalayam	Do.	No	....

TABLE 50—LIST OF TOWNS AND VILLAGES WITH POST OFFICES IN THE DISTRICT

Serial number and name of towns/villages with post offices	*Category of post office*	*Telegraph connection*	*Remarks*
(1)	(2)	(2)	(4)
	GOPICHETTIPALAYAM TALUK—*contd.*		
26 Karappadi	E.D.B.O.	No	....
27 Karathupalayam	Do.	No	....
28 Karattadipalayam	Do.	No	....
29 Kasipalayam	Do.	No	....
30 Kavalipalayam	Do.	No	....
31 Kempanaikenpalayam	Do.	No	....
32 Kolappalur	Do.	No	....
33 Komarapalayam	Do.	No	....
34 Kondayampalayam	Do.	No	....
35 Kongarpalayam	Do.	No	....
36 Kothamangalam	Do.	No	....
37 Koshanam	Do.	No	....
38 Kottupullampalayam	Do.	No	....
39 Kugalur	E.D.S.O.	No	....
40 Kurumandur	E.D.B.O.	No	....
41 Madampalayam	Do.	No	....
42 Mevani	Do.	No	....
43 Modachur	Do.	No	....
44 Nagadevampalayam	Do.	No	....
45 Nambiyur	S.O.	No	....
46 Nallur	E.D.B.O.	No	....
47 Odayagoundampalayam	Do.	No	....
48 Olalakoil	Do.	No	....
49 Panayampalli	Do.	No	....
50 Pariyur-Vellalapalayam	Do.	No	....
51 (Peria) Kalipatti	Do.	No	....
52 (Peria) Kodiveri	Do.	No	....
53 Perindalayur	Do.	No	....
54 Polavakalipalayam	Do.	No	....
55 Pullappanaickenpalayam	Do.	No	....
56 (Punjai) Puliampatti	S.O.	Yes	....
57 Punjaithorayampalayam	E.D.B.O.	No	....
58 Rajannagar	Do.	No	....
59 Rengasamudram	Do.	No	....
60 Sadamugai	Do.	No	....
61 Santhipalayam	Do.	No	....
62 Satyamangalam	S.O.	Yes	....
63 Savakkattupalayam	E.D.B.O.	No	....

TABLE 50—LIST OF TOWNS AND VILLAGES WITH POST OFFICES IN THE DISTRICT

Serial number and name of towns/villages with post offices	*Category of post office*	*Telegraph connection*	*Remarks*
(1)	(2)	(3)	(4)
	GOPICHETTIPALAYAM TALUK—*concld.*		
64 Savandapur	E.D.B.O.	No	....
65 Shenbagapudur	Do.	No	....
66 Siruvalur	Do.	No	....
67 Sundakkampalayam	Do.	No	....
68 Thukkanaickenpalayam	Do.	No	....
69 Ukkaram	Do.	No	....
70 Uthandiyur	Do.	No	....
71 Valipalayam	Do.	No	....
72 Varapalayam	Do.	No	....
73 Vemendampalayam	Do.	No	....
74 Veppampalayam	Do.	No	....
	ERODE TALUK		
1 Anaipalayam	E.D.B.O.	No	....
2 Anjur	Do.	No	....
3 Arachalur	Do.	No	....
4 Attavanai Hanumanpalli	Do.	No	....
5 Attavanaipidariyur	Do.	No	....
6 Avalpundurai	Do.	No	....
7 Ayampalayam	Do.	No	....
8 Basuvapatti	Do.	No	....
9 Chengapalli	Do.	No	....
10 Chennimalai	S.O.	Yes	....
11 Chittode	Do.	Yes	....
12 Dalavapalayam	E.D.B.O.	No	....
13 Edayankattuvalasu	Do.	No	....
14 Elavamalai	Do.	No	....
15 Elumathur	Do.	No	....
16 Erode	H.O.	Yes	....
17 Erode East	S.O.	No	....
18 Erode North	Do.	No	....
19 Erode old R.S.	E.D.B.O.	No	....
20 Erode Railway Colony	S.O.	No	....
21 Erode West	Do.	No	....
22 Ganapathipalayam	E.D.B.O.	No	....
23 Gangapuram	Do.	No	....
24 Greynagar	Do.	No	....

TABLE 50—LIST OF TOWNS AND VILLAGES WITH POST OFFICES IN THE DISTRICT

Serial number and name of towns/villages with post offices	*Category of post office*	*Telegraph connection*	*Remarks*
(1)	(2)	(3)	(4)
	ERODE TALUK—*contd.*		
25 Ichipalayam	E.D.B.O.	No	....
26 Ingur	Do.	No	....
27 Injampalli	Do.	No	....
28 Kadirampatti	Do.	No	....
29 Kambilianpatti	Do.	No	....
30 Kangapuram	Do.	No	....
31 Kandappagoundenvalasu	Do.	No	....
32 Kandasamipalayam	Do.	No	....
33 Kanjikoil	Do.	No	....
34 Karumandisellipalayam	Do.	No	....
35 Karunampathi	Do.	No	....
36 Karungalpalayam	Do.	No	....
37 Kasthuripalayam	Do.	No	....
38 Kavundachipalayam	Do.	No	....
39 Kavuthampalayam	Do.	No	....
40 Kodumudi	S.O.	Yes	....
41 Kolanalli	E.D.B.O.	No	....
42 Kolathupalayam	Do.	No	....
43 Koothampalayam	Do.	No	....
44 Kunnatur	S.O.	No	....
45 Lakkapuram	E.D.B.O.	No	....
46 Malayampalayam	Do.	No	....
47 Mannathampalayam	Do.	No	....
48 Mettupalayam	Do.	No	....
49 Minnappalayam	Do.	No	....
50 Modaikurichi	S.O.	No	....
51 Morattuppalayam	E.D.B.O.	No	....
52 Mugasihanumanpalli	Do.	No	....
53 Mukasipidariyur	Do.	No	....
54 Murungatholuvu	Do.	No	....
55 Nadupatti	Do.	No	....
56 Nallampatti	Do.	No	....
57 Nanjai Uttukuli	Do.	No	....
58 Nasiyanur	Do.	No	....
59 Nathagoundenpalayam	Do.	No	....
60 Nichampalayam	Do.	No	....
61 Palakarai	Do.	No	....
62 Pallagoundenpalayam	Do.	No	....

TABLE 50—LIST OF TOWNS AND VILLAGES WITH POST OFFICES IN THE DISTRICT

Serial number and name of towns/villages with post offices	*Category of post office*	*Telegraph connection*	*Remarks*
(1)	(2)	(3)	(4)
	ERODE TALUK—*contd.*		
63 Pallapalayam	E.D.B.O.	No	....
64 Pandiampalayam	Do.	No	....
65 Pasur	Do.	No	....
66 Pattakaranpalayam	Do.	No	....
67 Peria Agraharam	S.O.	Yes	....
68 Periasammur	E.D.B.O.	No	....
69 Perundurai	S.O.	Yes	....
70 Perundurai R.S.	E.D.B.O.	No	....
71 Perundurai Sanatorium	E.D.S.O.	No	....
72 Pethampalayam	E.D.B.O.	No	....
73 Pudhur	Do.	No	....
74 Pundurai-Semur	Do.	No	....
75 Punjaipattatholuvu	Do.	No	....
76 Ramalingapuram	Do.	No	....
77 Ramalingapuram South	Do.	No	....
78 Ramanathapurampudur	Do.	No	....
79 Rasampalayam	Do.	No	....
80 Salaipudur	Do.	No	....
81 Sarkarkathakanni	Do.	No	....
82 Seenapuram	Do.	No	....
83 Senapathi Chettipalayam	Do.	No	....
84 Sircarperiapalayam	Do.	No	....
85 Sirukalanji	Do.	No	....
86 Sivagiri	S.O.	No	....
87 Sundaikampalayam	E.D.B.O.	No	....
88 Surampatti	Do.	No	....
89 Swaminathapuram	Do.	No	....
90 Tattampalayam	Do.	No	....
91 Thingalore	Do.	No	....
92 Thuduputhi	Do.	No	....
93 Thurnavavi	Do.	No	....
94 Thuyyampundurai	Do.	No	....
95 Unjalur	S.O.	Yes	....
96 Uthukuli	Do.	Yes	....
97 Uthukuli R.S.	Do.	No	....
98 Vadakkupudupalayam	E.D.B.O.	No	....
99 Vadamugamvellodu	Do.	No	....
100 Vadugapatti	Do.	No	....

TABLE 50—LIST OF TOWNS AND VILLAGES WITH POST OFFICES IN THE DISTRICT

Serial number and name of towns/villages with post offices	*Category of post office*	*Telegraph connection*	*Remarks*
(1)	(2)	(3)	(4)
ERODE TALUK—*concld.*			
101 Vallipurathampalayam	E.D.B.O.	No	....
102 Vazhaithottam	Do.	No	....
103 Veerappanchatram	Do.	No	....
104 Velampalayam	Do.	No	....
105 Velangattuvalasu	Do.	No	....
106 Vellaravolli	Do.	No	....
107 Vengambur	Do	No	....
108 Vijayamangalam	Do.	No	
109 Vilaketi	Do.	No	..
110 Virumandampalayam	Do.	No	....
111 Voipadi	Do.	No	....
DHARAPURAM TALUK			
1 Achur	E.D.B.O.	No	....
2 Agalaraipalayam	Do.	No	....
3 Alambadi	Do.	No	....
4 Alampalayam	Do.	No	....
5 Alangiam	Do.	No	....
6 Avanashipalayampudur	Do.	No	....
7 Bommanallur	Do.	No	....
8 Chinnamasudur	Do.	No	....
9 Chinnaputhur	Do.	No	....
10 Chitravuthampalayam	Do.	No	....
11 Dalavoipattanam	Do.	No	....
12 Dharapuram	S.O.	Yes	....
13 Dharapuram Bazaar	E.D.B.O.	No	....
14 Erisinayampalayam	Do.	No	....
15 Gattlerevu	Do.	No	....
16 Hanumanthapuram	Do.	No	....
17 Kadayur	Do.	No	....
18 Kallivalasu	Do.	No	....
19 Kambiliampatti	Do.	No	....
20 Kangayam	S.O.	Yes	....
21 Kasthurbagram	E.D.B.O.	No	....
22 Kathanganni	Do.	No	....
23 Kilangundal	Do.	No	....
24 Kiranur	Do.	No	....

TABLE 50—LIST OF TOWNS AND VILLAGES WITH POST OFFICES IN THE DISTRICT

Serial number and name of towns/villages with post offices	*Category of post office*	*Telegraph connection*	*Remarks*
(1)	(2)	(3)	(4)
	DHARAPURAM TALUK—*contd.*		
25 Kokkampalayam	E.D.B.O.	No	....
26 Kolathupalayam	Do.	No	....
27 Kolinjivadi	Do.	No	....
28 Kumarapalayam	Do.	No	....
29 Kundadam	S.O.	No	....
30 Kungarupalayam	E.D.B.O.	No	....
31 Lakkumanaickenpatti	Do.	No	....
32 Mambadi	Do.	No	....
33 Manakadavu	Do.	No	....
34 Mangalapatti	Do.	No	....
35 Mayilrangam	Do.	No	....
36 Mettupalayam	Do.	No	....
37 Mettuvalasu	Do.	No	....
38 Mudalipalayam	Do.	No	....
39 Mulanur	S.O.	No	....
40 Mulayampoondi	E.D.B.O.	No	....
41 Muthur	Do.	No	....
42 Muthugoundenpalayam	Do.	No	....
43 Nagamanaickenpatti	Do.	No	....
44 Nallampalayam	Do.	No	....
45 Nallimadam	Do.	No	....
46 Nandavanampalayam	Do.	No	....
47 Nanjayampalayam	Do.	No	....
48 Nathakadaiyur	Do.	No	....
49 Nathakattuvalasu	Do.	No	....
50 N. Chinniagoundenvalasu	Do.	No	....
51 Olapalayam	Do.	No	....
52 Padiyur	Do.	No	....
53 Palayakottai	Do.	No	....
54 Pappinipachapalayam	Do.	No	....
55 Paranjerivalli	Do.	No	....
56 Pattuthurai	Do.	No	....
57 Peraminum	Do.	No	....
58 Ponnapuram	Do.	No	....
59 Ponnivadi	Do.	No	....
60 Pudupai	Do.	No	....
61 Rakkivalasu	Do.	No	....
62 Sadayapalayam	Do.	No	....

TABLE 50—LIST OF TOWNS AND VILLAGES WITH POST OFFICES IN THE DISTRICT

Serial number and name of towns/villages with post offices (1)	*Category of post office* (2)	*Telegraph connection* (3)	*Remarks* (4)
DHARAPURAM TALUK—*concld.*			
63 Sammangarai	E.D.B.O.	No	....
64 Sankarandampalayam	Do.	No	....
65 Senapathipalayam	Do.	No	....
66 Sinnakkampalayam	Do.	No	....
67 Sirukinar	Do.	No	....
68 Sivanmalai	Do.	No	....
69 Surianallur	Do.	No	....
70 Tayampalayam	Do.	No	....
71 Thammareddipalayam	Do.	No	....
72 Thoppanipatti	Do.	No	....
73 Thurambadi	Do.	No	....
74 Udiyur	Do.	No	....
75 Uppupalayam	Do.	No	....
76 Vallakovil	S.O.	Yes	....
77 Vallyarachelli	E.D.B.O.	No	....
78 Veerasolapuram	Do.	No	....
79 Veerasimangalam	Do.	No	....
80 Velampalayam	Do.	No	....
81 Velappanaickenvalasu	Do.	No	....
PALLADAM TALUK			
1 Alagumalai	E.D.B.O.	No	....
2 Andipalayam	Do.	No	....
3 Anupatti	Do.	No	....
4 Arasur	Do.	No	....
5 Chittampalayam	Do.	No	....
6 Elavandi	Do.	No	....
7 Ganapathipalayam	Do.	No	....
8 Ichipatti	Do.	No	....
9 Iduvai	Do.	No	....
10 Ittiveerampalayam	Do.	No	....
11 J. Krishnapuram	Do.	No	....
12 Kadampadi	Do.	No	....
13 Kalangal	Do.	No	....
14 Kamalapatti	Do.	No	....
15 Kanakampalayam	Do.	No	....
16 Kandiyankoil	Do.	No	....

TABLE 50—LIST OF TOWNS AND VILLAGES WITH POST OFFICES IN THE DISTRICT

Serial number and name of towns/villages with post offices (1)	*Category of post office* (2)	*Telegraph connection* (3)	*Remarks* (4)
	PALLADAM TALUK—*concld.*		
17 Kangayampalayam	S.O.	No	....
18 Kaniyur	E.D.B.O.	Yes	....
19 Kannampalayam	Do.	No	....
20 Karadipudur	Do.	No	....
21 Karadibabi	Do.	No	....
22 Karumathampatti	Do.	No	....
23 Kattur	Do.	No	....
24 Kettanur	Do.	No	....
25 Kodangipalayam	Do.	No	....
26 Kaduvettipalayam	Do.	No	....
27 Madapur	Do.	No	....
28 Mangalam	Do.	No	....
29 Mannarai	Do.	No	....
30 Merkurati	Do.	No	....
31 Moopperipalayam	Do.	No	....
32 Mudalipalayam	Do.	No	....
33 Muthanampalayam	Do.	No	....
34 Naranapuram	Do.	No	....
35 Paduvampalli	Do.	No	....
36 Palladam	S.O.	Yes	....
37 Panickampatti	E.D.B.O.	No	....
38 Perumanallur	S.O.	No	....
39 Perundoluvu	E.D.B.O.	No	....
40 Pongalur	Do.	No	....
41 Puliampatti	Do.	No	....
42 Pumalur	Do.	No	....
43 Puvarandampalayam	Do.	No	....
44 Rasipalayam	Do.	No	....
45 Samalapuram	Do.	No	....
46 Selakarisal	Do.	No	....
47 Semmandampalayam	Do.	No	....
48 Senjeriayyamapalayam	Do.	No	....
49 Senjeriputhur	Do.	No	....
50 Sokkanur	Do.	No	....
51 Sommanur	S.O.	No	....
52 Sukkampalayam	E.D.B.O.	No	....
53 Sulur	S.O.	Yes	....
54 Thalakkarai	E.D.B.O.	No	....
55 Thungudipalayam	Do.	No	....

TABLE 50—LIST OF TOWNS AND VILLAGES WITH POST OFFICES IN THE DISTRICT

Serial number and name of towns/villages with post offices	*Category of post office*	*Telegraph connection*	*Remarks*
(1)	(2)	(3)	(4)
PALLADAM TALUK—*concld.*			
56 Vadugapalayam	E.D.B.O.	No	....
57 Vadambacheri	Do.	No	....
58 Vallipuram	Do.	No	....
59 Veerapandi	Do.	No	....
60 Vovipalayam	Do.	No	....
61 V. Vadamalaipalayam	Do.	No	....
AVANASHI TALUK			
1 Alathur	E.D.B.O.	No	....
2 Allapalayam	Do.	No	....
3 Ambodi	Do.	No	....
4 Annur Mettupalayam	Do.	No	....
5 Annur	S.O.	Yes	....
6 Avanashi	Do.	Yes	....
7 Chennappachettipudur	E.D.B.O.	No	....
8 Chickadasampalayam	S.O.	No	....
9 Irumberai	E.D.B.O.	No	....
10 Kaikattipudur	Do.	No	....
11 Kanur	Do.	No	....
12 Kaniapalli	Do.	No	....
13 Kanuvakkarai	Do.	No	....
14 Karukkampalayam	Do.	No	....
15 Karaiampalayam	Do.	No	....
16 Karavalur	Do.	No	....
17 Koraigoundanpalayam	Do.	No	....
18 Kuppanur	Do.	No	....
19 Kuttagam	Do.	No	....
20 Marudur	Do.	No	....
21 Mangarasavalayapalayam	Do.	No	....
22 Muduthorai	Do.	No	....
23 Muriandampalayam	Do.	No	....
24 Nambiampalayam	Do.	No	....
25 Odderpalayam	Do.	No	....
26 Palankarai	Do.	No	....
27 Pappankulam	Do.	No	....
28 Pasur	Do.	No	....
29 Periaputhur	Do.	No	....

TABLE 50—LIST OF TOWNS AND VILLAGES WITH POST OFFICES IN THE DISTRICT

Serial number and name of towns/villages with post offices	*Category of post office*	*Telegraph connection*	*Remarks*
(1)	(2)	(3)	(4)
AVANASHI TALUK—*concld.*			
30 Pillaiappanpalayam	E.D.B.O.	No	....
31 Pogalur	Do.	No	....
32 Pongalur	Do.	No	....
33 Pothampalayam	Do.	No	....
34 Pudupalayam	Do.	No	....
35 Rakkiapalayam	Do.	No	....
36 Ramanathapuram	Do.	No	....
37 Sevur (Cheyur)	Do.	No	....
38 Shembianallur	Do.	No	....
39 Sirumugai *	S.O.	No	*Under Coimbatore Postal division.
40 Sokkampalayam	E.D.B.O.	No	....
41 Thandakaranpalayam	Do.	No	....
42 Thikkalur	Do.	No	....
43 Thirumurugampoondi	Do.	No	....
44 Thulugumuthur	Do.	No	....
45 Uppilipalayam	Do.	No	....
46 Vadagalur	Do.	No	....
47 Vadavalli	Do.	No	....
48 Vadugapalayam	Do.	No	....
49 Vaharayampalayam	Do.	No	....
50 Velayuthampalayam	Do.	No	....
51 Vettuvapalayam	Do.	No	....
COIMBATORE TALUK			
1 Agraharasamakkulam	E.D.B.O.	No	....
2 Alandurai	S.O.	No	....
3 Arasipalayam	E.D.B.O.	No	....
4 Bilichi	Do.	No	....
5 Chettipalayam	Do.	Yes	....
6 Devarayapuram	Do.	No	....
7 Ettimadai	Do.	No	....
8 Ganapathy	S.O.	No	....
9 Gudalur	E.D.B.O.	No	....
10 Idigarai	Do.	No	....
11 Ikkiribaluvampatti	Do.	No	....
12 Kallapatti	Do.	No	....
13 Kallipalayam	Do.	No	....

TABLE 50—LIST OF TOWNS AND VILLAGES WITH POST OFFICES IN THE DISTRICT

Serial number and name of towns/villages with post offices (1)	*Category of post office* (2)	*Telegraph connection* (3)	*Remarks* (4)
	COIMBATORE TALUK—*contd.*		
14 Kuniamuthur	S.O.	Yes	....
15 Karamadai	Do.	Yes	....
16 Kavundampalayam	E.D.B.O.	No	....
17 Kiranatham	Do.	No	....
18 Kondayampalayam	Do.	No	....
19 Krishnarayapuram	Do.	No	....
20 Karudampalayam	Do.	No	....
21 Lawly Road	S.O.	No	....
22 Madampatti	E.D.B.O.	No	....
23 Madhavarayapuram	Do.	No	....
24 Madukkarai	S.O.	Yes	....
25 Myleripalayam	E.D.B.O.	No	....
26 Mettupalayam	S.O.	Yes	....
27 Nanjundapuram	E.D.B.O.	No	....
28 Narasipuram	Do.	No	....
29 Narasimhanaickenpalayam	Do.	No	....
30 Naickenpalayam	Do.	No	....
31 Odayampalayam	Do.	No	....
32 Othagalmandapam	Do.	No	....
33 Palathurai	Do.	No	....
34 Pannimadai	Do.	No	....
35 Peelamedu	S.O.	Yes	....
36 Perur Chettipalayam	E.D.B.O.	No	....
37 Perur	S.O.	Yes	....
38 Perianaickenpalayam	E.D.B.O.	No	....
39 Pichanur	Do.	No	....
40 Podanur	S.O.	Yes	....
41 Puluvapatti	E.D.B.O.	No	....
42 Ramanathapuram	S.O.	No	..
43 Saibaba Mission	Do.	No	....
44 Serapalayam	E.D.B.O.	No	....
45 Singanallur	S.O.	Yes	....
46 Sinnavadampatti	E.D.B.O.	No	....
47 Sinnathadagam	Do.	No	....
48 Saravanampatti	Do.	No	....
49 Somayampalayam	Do.	No	....
50 Souripalayam	Do.	No	....
51 Thadagam	Do.	No	....
52 Goundanpalayam	Do.	No	....

TABLE 50—LIST OF TOWNS AND VILLAGES WITH POST OFFICES IN THE DISTRICT

Serial number and name of towns/villages with post offices (1)	*Category of post office* (2)	*Telegraph connection* (3)	*Remarks* (4)
COIMBATORE TALUK—*concld.*			
53 Telungupalayam	E.D.B.O.	No	....
54 Tennamanallur	Do.	No	....
55 Tittipalayam	Do.	No	....
56 Thondamuthur	S.O.	No	....
57 Thudiyalur	E.D.B.O.	No	....
58 Thirumalayampalayam	Do.	No	....
59 Uppilipalayam	Do.	No	....
60 Vadavalli	Do.	No	....
61 Vallamadai	Do.	No	....
62 Vallukkuparai	Do.	No	....
63 Vedapatti	Do.	No	....
64 Velankurichi	Do.	No	....
65 Vellakinar	Do.	Yes	....
66 Vellalur	Do.	No	....
67 Vellanaipatti	Do.	No	....
68 Virakeralam	Do.	No	....
POLLACHI TALUK			
1 Ambarampalayam	E.D.B.O.	No	....
2 Anamalai	S.O.	Yes	....
3 Andipalayam	E.D.B.O.	No	....
4 Angalakurichi	Do.	No	....
5 Arasampalayam	Do.	No	....
6 Attakatti	S.O.	Yes	....
7 Athupollachi	E.D.B.O.	No	....
8 Chettiakapalayam	Do.	No	....
9 Devambadi	Do.	No	....
10 Devarayapuram	Do.	No	....
11 Earpatti	Do.	No	....
12 Gomangalam	Do.	Yes	....
13 Handypet	S.O.	Yes	....
14 Jallipatti	E.D.B.O.	No	....
15 Kaliapuram	Do.	No	....
16 Kambalapatti	Do.	No	....
17 Kanjampatti	Do.	No	....
18 Kappalangarai	Do.	No	....
19 Kinathukadavu	S.O.	Yes	....

TABLE 50—LIST OF TOWNS AND VILLAGES WITH POST OFFICES IN THE DISTRICT

Serial number and name of towns/villages with post offices	*Category of post office*	*Telegraph connection*	*Remarks*
(1)	(2)	(3)	(4)
	POLLACHI TALUK—*contd.*		
20 Kondampatti	E.D.B.O.	No	....
21 Kothavadi	Do.	No	....
22 Kottur	Do.	No	....
23 Karunallipalayam	Do.	No	....
24 Karumbapalayam	Do.	No	....
25 Mackinaikenpatti	S.O.	Yes	....
26 Malayandipatnam	Do.	Yes	....
27 Mannur	E.D.B.O.	No	....
28 Mettubabi	Do.	No	....
29 Mudis	S.O.	Yes	....
30 Nallapattipalayam	E.D.B.O.	No	....
31 Negamam	S.O.	Yes	....
32 Peddanaikanur	E.D.B.O.	No	....
33 Periapodu	Do.	No	....
34 Pollachi	S.O.	Yes	....
35 Poravipalayam	E.D.B.O.	No	....
36 Puliampatti	Do.	No	....
37 Pusaripatti	Do.	No	....
38 Ramapatnam	Do.	No	....
39 Samathur	Do.	No	....
40 Sholayar	S.O.	Yes	....
41 Sirukalandai	E.D.B.O.	No	....
42 Sokkanur	Do.	No	....
43 Solavampalayam	Do.	No	....
44 Somandurai	Do.	No	....
45 Suleswarampatti	Do.	No	....
46 Sulakkal	Do.	No	....
47 Thenkuramapalayam	Do.	No	....
48 Thimmankuthu	Do.	No	....
49 Thippapatti	Do.	No	....
50 Thondamuthur	Do.	No	....
51 Uthukuli Zamin	Do.	No	....
52 Vadasittur	Do.	No	....
53 Vadakipalayam	Do.	No	....
54 Vellapalayam	Do.	No	....
55 Valparai	S.O.	Yes	....
56 Vettakaranpudur	Do.	No	....

TABLE 50—LIST OF TOWNS AND VILLAGES WITH POST OFFICES IN THE DISTRICT

Serial number and name of towns/villages with post offices (1)	*Category of post office* (2)	*Telegraph connection* (3)	*Remarks* (4)
UDUMALPET TALUK			
1 Andigoundanur	E.D.B.O.	No	....
2 Bodipatti	Do.	No	....
3 Dhali	Do.	No	....
4 Devanurpudur	Do.	No	....
5 Elayamuthur	Do.	No	....
6 Krishnampatti	Do.	No	....
7 Ganapathypalayam	Do.	No	....
8 Gudimangalam	S.O.	No	....
9 Kaniyur	Do.	Yes	....
10 Kannamanaikanur	E.D.B.O.	No	....
11 Karatholuvu	Do.	No	....
12 Kodingium	Do.	No	....
13 Kolumam	Do.	Yes	....
14 Komarasingam	Do.	No	....
15 Kondampatti	Do.	No	....
16 Kongalnagaram	Do.	No	....
17 Kothamangalam	Do.	No	....
18 Kurichikóttai	Do.	No	....
19 Madathukulam	S.O.	No	....
20 Manupatti	E.D.B.O.	No	....
21 Metrathi	Do.	No	....
22 Mongiltholuvu	Do.	No	....
23 Maivadi	Do.	No	....
24 Pallapalayam	Do.	No	....
25 Pappankulam	Do.	No	....
26 Pulavadi	Do.	Do	
27 Pulankinar	Do.	No	....
28 Pungamuthur	Do.	No	....
29 Sholamadevi	Do.	Do	....
30 Sellappampalayam	Do.	No	....
31 Udakanpalayam	Do.	No	....
32 Udumalpet	S.O.	Yes	....
33 Valavadi	E.D.B.O.	No	....
34 Vagatholovu	Do.	No	....
35 Vadugapalayam	Do.	No	....
37 Virugalpatti	Do.	No	....
36 Venkatesa Mills	Do.	No	....

TABLE 50—LIST OF TOWNS AND VILLAGES WITH POST OFFICES IN THE DISTRICT

Serial number and name of town/villages with post offices	*Category of post offices*	*Telegraph connection*	*Remarks*
(1)	(2)	(3)	(4)
	COIMBATORE CITY		
1 Coimbatore	H.O.	Yes.	H.O. : Head office.
2 Coimbatore bazaar	S.O.	Yes.	S.O. : Sub-office.
3 Coimbatore Collectorate	S.O.	No.	B.O. : Branch office.
4 Coimbatore North	S.O.	No.	E.D.B.O. : Extra departmental branch office.
5 Coimbatore Central	S.O.	No.	
6 Coimbatore Fort	S.O.	No.	E.D.S.O. : Extra departmental sub-Office.
7 Coimbatore West	S.O.	No.	
8 Pappanaickenpalayam	S.O.	Yes.	L.S.G. S.O. Lower selection grade sub-office.
9 Ramanathapuram	S.O.	No.	
10 Ramnagar	S.O.	Yes.	H.S.G. S. O.: Higher selection grade sub-office.
11 Rathnasabhapathipuram	S.O.	Yes.	
12 Redfields	S.O.	Yes.	N.D. : Non-delivery office.
13 Selvapuram	E.D.B.O.	No.	....
14 Tatabad	S.O.	Yes.	....

TABLE 51—COST OF LIVING INDEX NUMBERS FOR COIMBATORE FOR THE PERIOD 1951–1960.

Months	1951	1952	1953	1954	1955	1956	1957	1958	1959	1960
(1)	(2)	(3)	(4)	(5)	(6)	(7)	(8)	(9)	(10)	(11)
January	389·2	409·6	405·8	412·2	385·4	376·1	425·6	424·4	451·8	465·0
February	389·4	404·8	410·8	399·0	372·7	375·2	424·5	421·9	448·47	463·0
March	392·4	407·3	410·8	396·2	369·45	385·9	417·7	423·0	449·3	464·0
April	397·6	406·8	413·2	398·1	364·8	409·45	414·2	432·2	448·8	466·0
May	401·7	401·3	417·47	388·1	353·6	404·9	420·7	431·7	452·8	489·0
June	410·3	403·2	420·3	388·3	353·9	406·8	421·7	433·0	464·48	508·0
July	420·5	399·6	424·48	388·1	354·1	416·4	423·1	440·1	478·0	521·0
August	424·1	401·7	424·9	386·7	352·4	425·0	423·0	439·9	462·0	525·0
September	423·9	401·0	423·3	382·6	352·5	437·6	422·3	440·4	464·0	518·0
October	412·2	400·8	421·7	382·7	352·4	443·7	422·5	453·7	469·0	507·0
November	410·7	401·9	420·8	385·3	363·3	439·1	426·1	468·7	472·0	509·0
December	412·3	401·2	418·6	383·4	369·8	436·7	426·3	461·6	470·0	491·0

TABLE 52—RECEIPTS FROM SALES-TAX

Year	Receipts in rupees from	
	Madras sales of Motor Spirits Taxation	*Madras General Sales Tax Act*
(1)	(2)	(3)
	RS.	RS.
1951–52	12,36,172	1,38,91,955
1952–53	19,14,674	1,16,41,671
1953–54	18,87,994	1,11,08,759
1954–55	16,14,608	94,74,822
1955–56	16,21,169	10,906,946
1956–57	17,03,180	1,34,32,948
1957–58	7,50,684	1,44,32,995
1958–59	1,43,341	1,34,37,935
1959–60	50,914	1,62,45,212
1960–61	51,835	1,97,23,548

TABLE 53—RECEIPTS FROM STAMP-DUTY AND LAND REVENUE

Year	*Receipts from Stamp-Duty*	*Receipts from Land Revenue*
(1)	(2)	(3)
	RS.	RS.
1951–52	98,602·25	44,53,438
1952–53	283,772·25	35,94,796
1953–54	237,968·43	53,60,095
1954–55	94,261·54	50,66,246
1955–56	325,685·78	71,78,206
1956–57	357,741·87	61,99,666
1957–58	3,795,977·50	81,75,441
1958–59	3,347,838·08	102,81,953
1959–60	3,964,042·57	1,12,13,693
1960–61	3,760,058·02	1,02,37,200

TABLE 54—EXCISE REVENUE RECEIPTS FROM VARIOUS ITEMS

Year	*Receipts on Foreign liquor*	*Receipts on spirituous preparations*	*Receipts on opium*	*Receipts on ganja*	*Receipts on Miscellaneous items*	*Total receipts*	*Remarks*
(1)	(2)	(3)	(4)	(5)	(6)	(7)	(8)
1951–52 ..	1,467	3	23,929	110	53,861	79,370	Figures in column (6) include Sales Tax receipt on foreign liquor at Re. 0·50 per rupee.
1952–53 ..	4,521	30	18,385	10	50,748	73,694	
1953–54 ..	8,768	3	2,539	..	16,008	27,318	
1954–55 ..	9,221	52	1,566	147	33,409	44,395	
1955–56 ..	16,344	4,479	1,125	271	18,771	40,990	....
1956–57 ..	14,909	15	1,292	59	41,636	57,911	....
1957–58 ..	16,673	162	1,295	40	43,909	62,079	....
1958–59 ..	11,094	334	1,532	32	41,031	54,023	....
1959–60 ..	8,512	395	4,326	47	27,770	41,050	....
Total	91,509	5,473	55,989	716	327,143	480,830	

TABLE 55—GROSS SALE OF SMALL-SAVINGS SCHEME SECURITIES

(IN RUPEES)

Year	12-year National Savings Certificates	10-year National Plan Certificates	12-year National Plan Savings Certificates	Treasury Savings Deposit Certificates	Annuity Certificates	Total	
						For the district	For the State
(1)	(2)	(3)	(4)	(5)	(6)	7 (a)	7 (b).
1955–56	11,48,155	1,84,085	..	..	..	13,32,240	1,57,15,260
1956–57	11,53,890	1,70,370	..	1,61,700	..	14,85,960	1,75,55,180
1957–58	1,65,110	16,155	94,97,750	7,50,700	13,300	1,04,43,015	8,65,09,410
1958–59	..	..	65,40,490	3,50,900	1,03,075	69,94,465	5,55,55,758
1959–60	..	..	24,47,985	4,08,600	6,650	28,63,235	28,000,731
1960–61	..	..	23,35,225	4,48,100	..	27,83,325	3,44,66,128

TABLE 56—LIFE INSURANCE STATISTICS

Serial number and name of the sub/branch office	Names of the taluks covered by the sub/branch office	Year	Number of policies	Amount assured in rupees
(1)	(2)	(3)	(4)	(5)
1 Coimbatore	Coimbatore — — —	1956	1,174	42,38,450
		1957	6,621	2,10,62,950
		1958	6,577	1,94,60,350
		1959	6,048	2,06,05,150
		1960	6,210	2,36,86,150
2 Erode	Dharapuram and Erode ..	1956	903	29,93,850
		1957	4,226	1,22,58,000
		1958	3,629	1,22,03,350
		1959	3,948	1,46,48,700
		1960	3,057	99,71,100
3 Gopichettipalayam (1960) ..	Bhavani and Gopichettipalayam	1956	..	....
		1957	..	....
		1958	—	....
		1959	—	....
		1960	1,625	67,84,750
4 Tiruppur (1st September 1957)	Avanashi, Palladam, Pollachi and Udumalpet	1956	..	....
		1957	1,012	30,14,750
		1958	4,289	1,14,45,200
		1959	4,677	1,22,36,300
		1960	5,631	1,47,61,700
Total		..	59,627	18,88,70,750

TABLE 57—PARTICULARS OF REGISTERED DOCUMENTS AND VALUE OF PROPERTIES TRANSFERRED

Year	Number of registration offices	Number of registered documents						Total number of registered documents	Aggregate value of property transferred by registered documents in thousands of rupees		Total value (in thousands of rupees)	Total receipts (in rupees)	Refunds and drawbacks (in rupees)	Total expenditure (in rupees)
		Relating to immovable property			Relating to movable property									
		Compulsory	Optional	Total	Compulsory	Optional	Total		Relating to immovable property	Relating to movable property				
(1)	(2)	(3)	(4)	(5)	(6)	(7)	(8)	(9)	(10)	(11)	(12)	(13)	(14)	(15)
1951–52 ..	31 ..	57,468	5,391	62,859	6	1,448	1,454	64,313	78,017	3,230	81,247	5,66,483·91	384·24	2,78,123·48
1952–53 ..	31 ..	54,254	4,916	59,170	1	1,501	1,502	60,672	74,797	3,336	78,103	5,68,100·80	472·86	2,76,112·95
1953–54 ..	31 ..	52,141	4,947	57,088	9	1,186	1,195	58,283	73,579	2,105	75,684	5,37,425·91	533·73	2,75,598·25
1954–55 ..	31 ..	40,314	4,124	44,438	11	1,019	1,030	45,468	64,552	1,937	66,489	4,42,524·83	483·21	2,70,008·12
1955–56 ..	31 ..	49,506	5,038	54,544	9	1,195	1,204	55,748	75,959	1,946	77,905	5,60,031·50	356·47	2,74,843·50
1956–57 ..	31 ..	60,138	5,934	66,072	13	1,402	1,415	67,487	96,457	3,900	1,00,357	6,99,740·79	442·78	2,81,203·03
1957–58 ..	31 ..	60,283	5,928	66,211	13	1,510	1,523	67,734	1,19,126	4,656	1,23,782	8,17,201·24	273·39	3,12,880·20
1958–59 ..	31 ..	64,424	5,910	70,334	12	1,320	1,332	71,666	1,29,433	2,816	1,32,249	3,52,964·43	618·26	3,33,293·52
1959–60 ..	31 ..	72,668	6,053	78,721	17	1,340	1,357	80,078	1,71,289	3,478	1,74,767	11,39,111·31	355·00	3,39,137·66
1960–61 ..	31 ..	70,903	6,082	76,986	17	1,304	1,321	78,307	1,51,729	3,323	1,55,052	10,92,572·53	378·32	3,61,514·11
Total ..		5,82,099	54,323	6,36,422	108	13,225	13,333	6,49,755	10,34,938	30,727	10,65,665	73,47,457·25	4,288·26	29,92,716·82

TABLE 58—THE NUMBER AND LOCATION OF OFFICES OF SCHEDULED AND NON-SCHEDULED BANKS INCORPORATED OUTSIDE MADRAS STATE (AS ON 31ST DECEMBER 1960)

Serial number and name of bank	*Headquarters and date of establishment*	*Number of branch offices*		*Number and location of branch offices of banks in the district*
		Total	*In the State*	
(1)	(2)	(3)	(4)	(5)
	I. SCHEDULED			
1 Andhra Bank Limited	Masulipatam, 20th January 1923	75	4	1 Coimbatore. 1 Tiruppur.
2 Bank of Baroda Limited	Baroda, 20th July 1908	91	3	1 Coimbatore.
3 Bank of India Limited	Bombay, 7th September 1906	53	2	Coimbatore.
4 Canara Bank Limited	Mangalore, 1st July 1906	84	6	2 Coimbatore. 1 Erode.
5 Canara Banking Corporation Limited	Udipi, 28th May 1906	61	7	1 Coimbatore. 1 Erode. 1 Mettupalayam.
6 Canara Industrial and Banking Syndicate.	Udipi, 20th October 1925	140	5	1 Coimbatore. 1 Erode.
7 Central Bank of India Limited	Bombay, 21st December 1911	308	26	1 Coimbatore. 1 Erode. 1 Pollachi. 1 Tiruppur. 1 Udumalpet.
8 Punjab National Bank Limited	New Delhi, 19th May 1894	394	8	1 Coimbatore. 1 Erode. 1 Tiruppur.
9 South Indian Bank Limited	Trichur, 25th January 1929	29	8	1 Bhavani. 1 Coimbatore. 1 Gopichettipalayam. 1 Pollachi. 1 Tiruppur.
10 State Bank of India	Calcutta, 1st July 1955	901	76	1 Bhavani. 1 Coimbatore. 1 Dharapuram. 1 Erode. 1 Gopichettipalayam. 1 Pollachi. 1 Tiruppur. 1 Udumalpet.
11 State Bank of Jaipur	Jaipur, 8th February 1943	41	2	1 Coimbatore. 1 Tiruppur.
12 State Bank of Mysore	Bangalore, 19th May 1913	51	2	1 Coimbatore.
13 State Bank of Travancore	Trivandram, 12th September 1945	27	6	Coimbatore.
14 Travancore Forward Bank, Limited (amalgamated with the State Bank of Travancore on 15th May 1961).	Kottayam, 7th February 1929	49	7	Coimbatore. 1 Tiruppur.
15 Union Bank of India Limited	Bombay, 11th November 1919	53	3	1 Coimbatore.
16 United Bank of India	Calcutta, 12th October 1950	96	2	Coimbatore.
17 United Commercial Bank, Limited	Calcutta, 6th January 1943	130	8	Coimbatore.
	II. NON-SCHEDULED.			
18 Ambat Bank Limited	Chittur (Cochin), 25th August 1930	3	1	1 Kinattukadavu.
19 Catholic Syrian Bank Limited	Trichur, 26th November 1920	24	7	1 Coimbatore. 1 Erode. 1 Kodumudi. 1 Pollachi. 1 Singanallur.
20 Chalden Syrian Bank, Limited	Trichur, 9th December 1918	12	1	1 Coimbatore.
21 Cochin Commercial Bank Limited	Cochin, 3rd January 1936	14	2	Coimbatore.

TABLE 59—THE NUMBER AND LOCATION OF BRANCH OFFICES OF BANKS INCORPORATED IN THE DISTRICT

Serial number and name of the bank	Headquarters and date of establishment	Number of branch offices		Number and location of branch offices in the district	Other districts served by the bank and number of branch offices in each district
		Total	In the State		
(1)	(2)	(3-a)	(3-b)	(4)	(5)
	NON-SCHEDULED BANKS.				
1 Anamalai Union Bank Limited	Anamalai, 30th March 1922.	1	1	1 Anamalai	Nil.
2 Baladhandapani Bank Private Limited	Peelamedu, 21st June 1955.	1	1	1 Peelamedu.	Do.
3 Coimbatore Anupparpalayam Bank Limited.	Coimbatore, 10th November 1919.	1	1	1 Coimbatore.	Do.
4 Coimbatore Aryan Bank Limited	Coimbatore, 26th March 1923.	1	1	Do.	Do.
5 Coimbatore Bhagialakshmi Bank Limited.	Coimbatore, 7th March 1936.	1	1	Do.	Do.
6 Coimbatore Janopakara Bank Limited	Coimbatore, 22nd June 1883.	1	1	Do.	Do.
7 Coimbatore National Bank Limited	Coimbatore, 23rd January 1933.	1	1	Do.	Do.
8 Coimbatore Sri Ganesar Bank	Coimbatore, 2nd December 1924.	1	1	Do.	Do.
9 Coimbatore Sri Kannikaparameswari Bank Limited.	Coimbatore, 28th June 1927.	1	1	Do.	Do.
10 Coimbatore Standard Bank Limited	Coimbatore, 15th December 1932.	1	1	Do.	Do.
11 Coimbatore Town Bank Limited	Coimbatore, 26th November 1908.	1	1	Do.	Do.
12 Coimbatore Varthaka Vridhi Bank Limited	Coimbatore, 11th December 1878.	1	1	Do.	Do.
13 Coimbatore Vasundara Bank Limited	Coimbatore, 19th June 1924.	3	3	1 Coimbatore. 1 Satyamangalam. 1 Puliampatti.	Do.
14 Indian Commercial Bank	Coimbatore, 12th February 1926.	1	1	1 Coimbatore.	Do.
15 Krupakara Bank Limited	Coimbatore, 7th September 1905.	1	1	Do.	Do.
16 Mettupalayam Lakshmi Vilasa Bank Limited.	Mettupalayam, 12th December 1904.	1	1	1 Mettupalayam.	Do.
17 Modern Bank Limited	Coimbatore, 19th May 1926.	1	1	1 Coimbatore.	Do.
18 New Indian Bank Limited	Coimbatore, 25th September 1922.	2	1	Do.	Do.
19 Peelamedu Karivaratharaja Bank	Peelamedu, 28th November 1919.	1	1	Do.	Do.
20 Pollachi Town Bank	Pollachi, 16th May 1917.	1	1	Do.	Do.
21 Pollachi Union Bank Limited	Pollachi, 16th November 1921.	1	1	Do.	Do.
22 Selva Vrithi Bank	Coimbatore, 4th February 1928.	1	1	Do.	Do.
23 Srinivasaperumal Bank Limited	Coimbatore, 13th November 1935.	1	1	Do.	Do.
24 Sri Rangaraja Bank Limited	Mettupalayam, 5th December 1921.	1	1	1 Mettupalayam	Do.
25 Tiruppur Lakshmi Vilasa Bank	Tiruppur, 7th February 1905.	2	2	2 Tiruppur	Do.
26 Vettaikaranpudur Mahajana Bank Limited.	Vettaikaranpudur, 31st January 1930.	1	1	1 Vettaikaranpudur.	Do.

TABLE 60—CERTAIN ASSETS AND LIABILITIES OF BANK INCORPORATED INSIDE THE DISTRICT (AS ON 31ST DECEMBER 1960)

Serial number and name of the bank	Location of the principal office	Total number of branches		Capital and reserves			Deposits	Cash in hand, balances with banks and money at call and short notices	Investments	Loans and advances including bills purchased and discounted
		Inside the State	Outside the State	Paid-up capital	Reserves	Total				
(1)	(2)	(3-a)	(3-b)	(4-a)	(4-b)	(4-c)	(5)	(6)	(7)	(8)
				NON-SCHEDULED BANKS.						
1 Anamalai Union Bank Limited ..	Anamalai	1	..	0·59	0·44	1·03	1·49	0·56	0·41	1·80
2 Baladhandapani Bank Private Limited.	Peelamedu	1	..	0·46	0·27	0·73	2·47	0·44	0·40	2·59
3 Coimbatore Anupparapalayam Bank Limited.	Coimbatore	1	..	0·90	0·95	1·85	6·84	2·23	1·54	5·34
4 Coimbatore Aryan Bank Limited	Do.	1	..	0·50	0·51	1·01	4·24	0·32	1·42	3·61
5 Coimbatore Bhagyalakshmi Bank Limited.	Do.	1	..	0·50	0·51	1·01	10·04	2·10	1·73	7·57
6 Coimbatore Janopakara Bank Limited.	Do.	1	..	0·66	0·77	1·43	5·90	0·99	1·39	5·25
7 Coimbatore National Bank Limited.	Do.	1	..	2·97	2·15	5·12	24·84	2·82	7·66	18·56
8 Coimbatore Sri Ganesar Bank Limited.	Do.	1	..	0·53	1·01	1·54	11·21	4·00	3·22	6·07
9 Coimbatore Sri Kannikapara-meswari Bank Limited.	Do.	1	..	0·36	0·36	0·72	4·39	0·33	1·41	3·65
10 Coimbatore Standard Bank Limited.	Do.	1	..	1·00	1·03	2·03	8·31	0·40	3·28	6·25
11 Coimbatore Town Bank Limited..	Do.	1	..	0·74	0·80	1·54	8·55	1·12	2·13	7·43
12 Coimbatore Varthaka Vridhi Bank Limited.	Do.	1	..	0·74	0·76	1·50	4·96	0·52	1·55	4·59
13 Coimbatore Vasunthara Bank Limited.	Do.	3	..	1·00	0·95	1·95	27·68	3·12	8·68	18·40
14 Indian Commercial Bank Limited.	Do.	1	..	0·63	1·40	2·03	5·50	0·80	1·80	5·26
15 Krupakara Bank Limited.. ..	Do.	1	..	0·75	1·02	1·77	4·81	0·25	1·71	5·16
16 Mettupalayam Lakshmi Vilasa Bank Limited.	Mettupalayam ..	1	..	0·48	0·51	0·99	2·46	0·33	0·23	3·35
17 Modern Bank Limited	Coimbatore	1	..	0·42	0·61	1·03	4·17	0·30	1·02	4·24
18 New Indian Bank Limited ..	Do.	1	1	0·75	0·84	1·59	10·20	1·56	3·23	7·53
19 Peelamedu Karivaratharaja Bank Limited.	Peelamedu	1	..	1·00	0·67	1·67	1·11	0·09	0·55	1·72
20 Pollachi Town Bank Limited ..	Pollachi	1	..	0·53	0·54	1·07	3·28	0·79	0·84	2·77
21 Pollachi Union Bank Limited ..	Do.	1	..	1·00	0·74	1·74	2·32	0·38	1·20	2·81
22 Selva Virthi Bank Limited ..	Coimbatore	1	..	0·35	0·46	0·81	10·72	2·65	2·65	6·16
23 Srinivasaperumal Bank Limited ..	Do.	1	..	0·33	0·75	1·08	28·41	1·89	14·80	13·25
24 Sri Rangaraja Bank Limited ..	Mettupalayam ..	1	..	0·40	0·16	0·56	1·44	0·16	0·28	1·78
25 Tiruppur Lakshmi Vilasa Bank Limited.	Tiruppur	2	..	0·99	0·95	1·94	2·83	0·20	1·14	4·03
26 Vettaikaranpudur Mahajana Bank Limited.	Vettaikaranpudur ..	1	..	0·70	0·66	1·36	2·34	0·51	0·48	3·16

TABLE 61—THE NUMBER OF ENTERTAINMENT HALLS, SPECTATORS, RECEIPTS THEREFROM, ETC., DURING THE DECADE

Year	Receipts under the Madras Entertainments Tax Act, 1939, (Rs. in thousands.)	Total number of tickets issued during the year	Number of spectators		Total number of entertainment halls	Remarks
			Total for the year	Monthly average		
(1)	(2)	(3)	(4)	(5)	(6)	(7)
1950–51	727	5,012,932	5,012,932	417,744	38	..
1951–52	742	5,578,777	5,578,777	468,330	29	..
1952–53	606	5,545,221	5,545,221	461,933	34	..
1953–54	558	5,433,647	5,433,647	452,804	31	..
1954–55	754	6,047,967	6,047,967	508,995	36	..
1955–56	988	5,387,776	5,387,776	448,982	45	..
1956–57	1,210	7,685,148	7,685,148	640,428	49	..
1957–58	1,437	9,213,652	9,213,652	776,137	59	..
1958–59	2,032	20,207,400	20,207,400	1,683,950	99	..
1959–60	2,301	40,199,345	40,199,345	3,350,044	113	..
1960–61	2,771	44,114,647	44,114,647	3,676,220	136	..

TABLE 62—THE NUMBER OF CINEMA THEATRES, FILMS EXHIBITED, TICKETS ISSUED, SPECTATORS, ETC., DURING THE DECADE

Year	Number of Cinema theatres			Number of films exhibited during the year					Total number of tickets issued	Number of spectators	
	Permanent	Temporary	Total	Tamil	Telugu	Hindi	English	Total including other languages		Total for the year	Monthly average
(1)	(2-a)	(2-b)	(2-c)	(3-a)	(3-b)	(3-c)	(3-d)	(3-e)	(4)	(5-a)	(5-b)
1950–51 ..	N.A.	N.A.	N.A.	N.A.	N.A.	N.A.	N.A.	N.A.	5,012,932	5,012,932	417,744
1951–52 ..	,,	,,	,,	,,	,,	,,	,,	,,	5,578,777	5,578,777	468,330
1952–53 ..	,,	,,	,,	,,	,,	,,	,,	,,	5,545,221	5,545,221	461,933
1953–54 ..	,,	,,	,,	,,	,,	,,	,,	,,	5,433,647	5,433,647	452,804
1954–55 ..	,,	,,	,,	,,	,,	,,	,,	,,	6,047,967	6,047,967	508,995
1955–56 ..	,,	,,	,,	,,	,,	,,	,,	,,	5,387,776	5,387,776	448,982
1956–57 ..	,,	,,	,,	,,	,,	,,	,,	,,	7,685,148	7,685,148	640,428
1957–58 ..	20	30	50	3,440	2	250	274	3,966	9,213,652	9,213,652	776,137
1958–59 ..	46	67	113	19,513	197	1,200	155	21,066	20,207,400	20,207,400	1,683,950
1959–60 ..	49	90	139	19,888	50	342	895	21,178	40,199,345	40,199,345	3,349,945
1960–61 ..	54	95	149	18,123	44	360	968	19,509	44,114,647	44,114,647	3,676,221

TABLE 63—DETAILS OF ELECTRICITY CONSUMPTION UNDER PYKARA HYDRO-ELECTRIC PROJECT

Serial number	*Particulars*	1954–55	1955–56	1956–57	1957–58	1958–59	1959–60
(1)	(2)	(3)	(4)	(5)	(6)	(7)	(8)
1	Number of Domestic Consumers	42,059	55,203	58,278	61,874	59,962	44,064
2	Number of Industrial Consumers	1,374	1,655	1,663	1,812	1,555	1,307
3	Energy consumed by domestic light, fans, etc., (in millions of units)	10	13	14	N.A.	N.A.	N.A.
4	Energy consumed by commercial lights, fans, etc. (in millions of units)	3	3	3	Do.	Do.	Do.
5	Energy consumed by Industrial power at LT. and M. volt (in millions of units)	10	13	14	Do.	Do.	Do.
6	Energy consumed by Industrial power at high voltage (in millions of units)	144	158	148	Do.	Do.	Do.
7	Energy consumed in public lighting water works etc. (in millions of units)	2	3	3	Do.	Do.	Do.
8	Energy to bulk distribution on licences (in millions of units)	19	21	9	Do.	Do.	Do.
9	Energy in auxiliary in power house (in millions of units)	2	2	2	2	2	2

TABLE 64—DETAILS OF ELECTRICITY GENERATED, SOLD, TOTAL DEMAND, ETC., UNDER PYKARA HYDRO-ELECTRIC PROJECT

Serial number	*Particulars*	1954–55	1955–56	1956–57	1957–58	1958–59	1959–60	Remarks
(1)	(2)	(3)	(4)	(5)	(6)	(7)	(8)	(9)
1	Installed capacity of generating plants in M.W. (up to the end of the year)	107	107	106	106	106	126	..
2	Installed capacity of transforming plant in MVA (up to the end of the year)	250	250	286	326	318	345	..
3	Total energy generated (in million Kw. hrs)	369	508	514	620	521	531	..
4	Total energy sold (in million Kw. hrs)	254	283	294	352	353	377	..
5	Maximum demand in M.W ..	61	71	80	86	116	133	..
6	(i) Number of sub-stations and (ii) converting stations (up to the the end of the year)	17	18	17	19	12	12	..
7	Number of miles of HT. cable or overhead lines (up to the end of year)	2,176	2,555	2,523	3,040	2,429	1,969	..
8	Number of miles LT. cables or overhead lines (up to the end of the year)	2,745	3,507	4,149	4,752	3,619	3,119	..

TABLE 65—DETAILS OF FINANCIAL POSITION OF LICENCEES AND LOCAL AUTHORITIES DISTRIBUTING ELECTRICITY IN THE DISTRICT

Name and address of the Licencee/ distributory Agency	*Year*	*Capital expenditure (Net)*	*Gross Revenue*	*Gross expenditure*	*Gross Profit*	*Gross Loss*	*Area served by the Agency*	*Remarks*
(1)	(2)	(3)	(4)	(5)	(6)	(7)		
		RS.	RS.	RS.	RS.	RS.		
1 Pollachi Municipal Electrical undertaking (Municipal Commissioner, Pollachi).	1954–55	10,998	2,77,536	2,26,330	51,206	Nil.	Pollachi Municipality Limits.	Erode Municipal Limit is served by the Salem-Erode Electricity Distribution Company Limited of which details are available in Salem District Census Handbook.
	1955–56	10,592	3,12,407	2,53,420	58,987			
	1956–57	18,520	3,23,843	2,46,694	77,149			
	1957–58	5,247	3,33,919	2,71,794	62,125			
	1958–59	10,236	3,45,782	2,69,831	75,951			
	1959–60	18,599	3,64,721	2,99,691	65,030			
2 Coimbatore Municipal Licencees (Municipal Commissioner). ..	1954–55	1,64,450	13,38,400	9,57,547	3,80,853	Nil.	Coimbatore Municipality Limits.	....
	1955–56	1,79,440	15,50,508	10,11,910	5,38,598	..		
	1956–57	1,99,420	15,80,973	10,45,157	5,35,816	..		
	1957–58	3,12,830	19,64,300	14,73,170	4,91,130	..		
	1958–59	1,76,320	21,09,720	15,37,045	5,72,675	..		
	1959–60	1,38,990	20,08,900	16,18,410	3,90,490			

TABLE 66—NUMBER OF PRINTING PRESSES AT WORK DURING 1952—60

Year	*Number of Printing Presses*	
	In the District	*In the State*
(1)	(2 *a*)	(2 *b*)
1952	33	410
1953	31	415
1954	30	398
1955	26	301
1956	42	411
1957	43	415
1958	45	424
1959	63	631
1960	64	635

TABLE 67—DETAILS OF FOREST AREA IN THE DISTRICT

Serial number and name of taluk	*Reserved forest (square miles)*	*Estate forests taken over (square miles)*	*Estate forests not taken over (square miles)*	*Private forests (square miles)*	*Total (square miles)*
(1)	(2)	(3)	(4)	(5)	(6)
1 Gopichettipalayam	546·53	..	..	..	546·53
2 Bhavani	310·16	..	..	..	310·16
3 Erode	5·82	0·09	..	..	5·91
4 Avanashi	110·48	..	..	..	110·48
5 Coimbatore	132·94	..	..	..	132·94
6 Pollachi	146·57	..	..	0·15	146·72
7 Udumalpet	223·54	..	..	..	223·54
8 Dharapuram	4·54	..	..	..	4·54
					1,480·82

TABLE 68—STATISTICS RELATING TO COMMUNITY DEVELOPMENT PROJECT

Serial number and particulars	1954–55	1955–56	1956–57	1957–58	1958–59	1959–60	1960–61	*Remarks*
(1)	(2)	(3)	(4)	(5)	(6)	(7)	(8)	(9)
1 Number of Community Development/ National Extension Service Blocks.	3*	4*	12*	16	20	22	26	*Includes Lower Bhavani Project.
2 Distribution of seeds—Maunds ..	3,826	10,714	9,479	48,477	60,318	54,193	54,852	..
3 Total area in acres under Japanese method of cultivation.	..	..	..	..	54,685	1,25,326	1,70,375	..
4 Total green manure seed—Maunds.	..	..	..	..	3,347	7,697	6,216	..
5 Distribution of insecticides, etc., and manures, organic and chemical (Maunds).	568,329	†249,671	343,833	417,933	814,959	439,901	497,692	†Includes free distribution made in the district for demonstration purposes.
6 Total area in acres of cultivable waste land, reclaimed for cultivation.	5,753	2,005	7,391	..	1,928	3,208	5,953	..
7 Area brought under Vegetable—(Acres).	7	788	..	..	..	..	—	—
8 Total number of fruit trees planted—(Acres).	..	..	9,041	..	..	..	..	..
9 Total number of agricultural implements supplied under various categories.	103	345	155	457	2,389	2,849	2,512	..
10 Distribution of bulls of pure breed.	22	99	88	334‡	105	81	35	‡Includes rams and bucks.
11 Total number of animals vaccinated and inoculated.	25,327	82,648	64,450	95,120	..	..	..	..
12 Total number of cattle artificially inseminated.	..	..	..	..	10,440	62,854	53,119	
13 Distribution of poultry of pure breed.	613	3,187	1,012	3,527	3,545	2,050	2,762	
14 Distribution of bee-hives	..	..	..	..	479	1,410	862	..
15 Total number of irrigation wells sunk.	..	..	..	..	3,357	..	..	..
16 Total number of engines and pump-sets sold or given on loan and subsidy.	..	..	..	..	1,013	36	316	..
17 Total number of overhead tanks constructed.	..	..	..	..	..	..	..	..
18 Total number of drinking water-wells sunk.	69	332	337	195	196	142	242	..
19 Total number of hand-pumps fitted.	..	..	..	..	..	8	1	..
20 Total number of wells repaired ..	210	238	259	137	97	158	122	..
21 Total number of miles of pucca road constructed.	50	168	144	—	—	..	..	..
22 Total number of yards of lanes paved.	..	..	100	6,983	7,119	18,587	10,969	..
23 Total number of miles of kacha road constructed.	164	110	64	42	75	92	51	..
24 Total number of miles of pucca road repaired.	..	..	70	—	—	—	—	..
25 Total number of miles of kacha road repaired.	..	..	4	71	179	162	123	—
26 Total number of culverts constructed.	..	—	62	125	141	183	185	—
27 Total number of houses constructed.	20	412	1,395	..	..	—	..	..

TABLE 68—STATISTICS RELATING TO COMMUNITY DEVELOPMENT PROGRAMME—*concld*

Serial number and particulars	1954–55	1955–56	1956–57	1957–58	1958–59	1959–60	1960–61	*Remarks*
(1)	(2)	(3)	(4)	(5)	(6)	(7)	(8)	(9)
28 Total number of soakpits dug ..	1,601	1,663	2,216	1,784	1,887	1,256	824	..
29 Total yards of drains laid	5,725	12,555	19,315	35,831	16,460	12,393	9,894	..
30 Total number of rural latrines constructed.	688	104	211	327	346	158	156	..
31 Total number of persons vaccinated.	..	..	22,683	61,367	..	..	..	..
32 Total number of maternity Centres opened.	..	..	12	..	..	..	..	..
33 Total number of Primary Health Centres opened.	..	..	..	..	7	5	3	..
34 Total number of schools opened ..	22	29	58	..	..	..	..	..
35 Total number of adult males literate.	1,017	1,233	2,765	6,655	6,335	5,004	2,147	..
36 Total number of libraries/reading rooms opened.	..	..	39	141	99	97	78	..
37 Total number of Youth Associations formed.	..	22	36	85	154	78	62	..
38 Total number of Women Welfare Societies formed.	..	12	22	31	46	73	51	..
39 Total number of members enlisted in Women Welfare Societies.	..	..	..	499	1,256	1,817	1,012	..
40 Total number of Village Leaders Camp held.	..	..	..	10	132	172	253	..
41 Total number of Ambar Charkhas distributed.	..	..	..	..	2,511	1,802	1,313	..
42 Total number of Charkhas installed	..	..	..	..	31	..	30	..
43 Total number of Block Development meetings held.	..	..	31	36	40	49	73	..
44 Total number of Panchayats ..	..	..	..	..	163	..	85	..

TABLE 69—STATISTICS RELATING TO CREDIT AND NON-CREDIT CO-OPERATIVE SOCIETIES

(Amount in thousands of rupees)

Item number and details	1950–51	1951–52	1952–53	1953–54	1954–55	1955–56	1956–57	1957–58	1958–59	1959–60
(1)	(2)	(3)	(4)	(5)	(6)	(7)	(8)	(9)	(10)	(11)
I. Primary Agricultural Credit Societies										
(i) Number	992	1,031	991	1,015	1,042	1,063	795	813	837	879
(ii) Membership ..	95,087	1,03,446	1,01,330	1,01,777	1,03,206	1,11,245	88,692	90,708	1,08,521	1,32,777
(iii) Share Capital ..	1,784	2,128	2,199	2,204	2,362	2,667	2,873	2,804	3,360	3,976
(iv) Working Capital ..	10,044	11,120	11,383	11,733	10,566	12,704	16,263	18,489	20,075	23,400
(v) Loans issued ..	5,458	5,506	5,584	5,562	6,184	8,342	13,515	13,213	13,462	20,354
II. Primary Non-Agricultural Credit Societies										
(i) Number	50	50	48	49	53	57	58	62	62	65
(ii) Membership ..	19,492	20,624	30,919	35,978	42,314	46,583	50,546	55,842	58,196	68,002
(iii) Share Capital ..	973	1,011	1,050	1,064	1,167	1,307	1,214	1,339	1,430	1,585
(iv) Working Capital ..	6,822	7,278	6,857	6,912	8,195	9,714	10,159	11,377	13,457	14,477
III. Primary Non-Credit Societies										
(i) Number	256	264	267	274	298	309	327	348	388	389
(ii) Membership ..	1,01,507	1,02,633	1,02,944	1,03,894	1,06,530	1,09,365	1,01,366	1,16,486	1,30,471	1,49,063
(iii) Share Capital ..	3,141	3,327	3,211	3,053	3,056	3,827	5,173	5,850	8,176	9,824
(iv) Working Capital ..	11,853	12,370	14,619	13,712	13,873	14,177	21,333	21,929	31,887	32,024
IV. Primary Land Mortgage Banks										
(i) Number	10	10	10	10	10	10	10	10	10	10
(ii) Membership ..	12,881	14,210	15,516	16,642	17,301	18,536	19,754	21,093	22,399	23,547
(iii) Share Capital ..	515	556	606	671	708	770	838	912	978	1,028
(iv) Working Capital ..	6,773	8,432	9,282	10,058	10,587	11,307	11,707	12,805	13,650	3,193
(v) Loans issued ..	1,307	1,440	1,399	1,417	1,222	1,355	1,715	1,756	1,637	1,888
V. Central Banks										
(i) Number	1	1	1	1	1	1	1	1	1	1
(ii) Share Capital ..	465	469	566	673	691	733	863	1,490	1,893	2,695
(iii) Working Capital ..	13,381	14,604	14,570	14,511	14,437	14,353	16,642	21,191	28,518	25,974
(iv) Loans issued ..	9,814	10,076	9,958	9,057	9,493	12,130	12,801	12,420	51,355	58,407

TABLE 70—PARTICULARS OF ANCIENT MONUMENTS (NON-PROTECTED) AND PLACES OF WORSHIP IN THE DISTRICT

Serial number and name of monument, temple or place of worship	*Importance*		*Distance from*		*Whether connected by road*
	Historic	*Religious*	*Taluk head-quarters*	*Railway station*	
(1)	(2)	(3)	(4)	(5)	(6)
AVANASHI TALUK					
1 Avanashi Lingeswarar, Avanashi.	....	Religious	At headquarters.	7 miles from Vanjipalayam Railway Station.	Madras-Calicut Road.
2 M. K. Kanneswarankoil, Kudakottur.	Historic place	....	10 miles ..	15 miles from Vanjipalayam Railway station.	1½ miles off Kuttagam-Cheyyur Road.
3 Thirugnanasambandar, Avanashi.	....	Religious	At headquarters	7 miles from Vanjipalayam Railway station.	Madras-Calicut Road.
COIMBATORE TALUK					
4 Koniammankoil, Coimbatore.	It is said the name of the city, Coimbatore, is derived from the *name* of the temple.	Thair Thiruvizha during the month of Vaigasi.	4 miles and 6 furlongs.	2 furlongs	Yes.
5 Patteswarankoil, Tiruperur ..	The temple is famous for its sculptural beauty and it is called West Chidambaram.	*Festivals*— (1) Thiruvathirai Thinam. (2) Adum *Natarajan Vizha.*	4 miles	4 miles	Yes.
DHARAPURAM TALUK					
6 Kolinjivadi Sri Eswaran Temple.	....	*This is an ancient* temple dedicated to Chokkanatha Chola. Pandya and Vijayanagar *kings had patronised it.*	2 miles	32 miles	Yes.
7 Mount in ruined fort at Dharapuram and temples in the fort.	Tradition connects Dharapuram with King Virata of the Mahabharata. Apart from this in the inscriptions it is called Parantakapuram. Further this fort was of strategic importance during Col. Wood's and General Meadow's campaigns against Hyder Ali and Tippu Sultan.	The temples of Sri Veeraraghavar, Hanuman, Agoraveera Badra and Kalyana Ramaswami are famous. *Sri Agastheeswaraswami* temple on the banks of the Amaravathi river and the Kudu Hanumantharayaswami *Temple* in Dharapuram town are more famous than the one referred above.	....	30 miles	Yes.
8 Nellambur Sri Kaliamman Temple in Kolathupalayam village.	....	Ugathi festival is celebrated here *on a grand scale.*	5 miles	35 miles	Yes.
9 Sivan Malai Sri Subramaniyaswamy Temple.	....	This is on a pretty hill in Dharapuram. It is a sacred place and the temple on the top of the hill is dedicated to Lord Subramania. Thaipoosam festival held here is largely attended.	23 miles	10 miles	Yes.

10 Sri Bhagavan Temple in Ponnivadi village.	....	It is supposed to be the place where a Sami attained Samadhi. Ugathi festival is celebrated on a grand scale here. Harijans attend this in good numbers.	13 miles ..	.. 43 miles ..	..	Yes.
11 Sulphur springs and Mariamman Temple at Surianallur.	....	There is a tank at Surianallur reputed to contain sulphur and consequently capable of curing skin diseases. Worship is offered at the Mariamman Temple nearby. The tank is also called Mamangamkulam. It is claimed that it swells to the brim every Mamangam.	8 miles ..	.. 22 miles ..	..	Yes.
12 Sri Easwaran Temple at Madavilagam in Pappini village.	....	This is an ancient one and behind the temple there is a well which has water at very high level. This is really peculiar since the wells in the vicinity are deep. It is claimed that a few years back a mud pot containing ashes was seen floating in the well. The pot is preserved in the temple now.	25 miles	.. 20 miles ..	..	Yes.
13 Sri Easwaran Temple at Muthur.	....	This is an old temple. The inscriptions in the temple show that it is atleast 800 years old.	30 miles ..	.. 20 miles ..	..	Yes.
14 Sri Easwaran Temple at Mailrangam.	....	This is an old temple dedicated to Vaidyanathaswami.	28 miles	.. 25 miles ..	..	Yes.
15 Udiyur Sri Subramaniyaswamy Hill Temple.	....	It is a fairly big hill, 1,275' high. It is also a trignometrical station, and has a Vinayagar temple, the top of which is in a dilapidated condition due to lightning. In the centre of the hill there is a Subramania temple. It is claimed that St. Arunagiri had sung a 'Virutham' or two in praise of the deity. Part of the hill is called Konganagiri where it is claimed that a Sidda, by name Kongana Sidda, attained Samadhi.	12 miles ..	.. 20 miles ..	..	Yes.
16 Vattamalai Sri Subramaniaswami Hill Temple.	....	It is a small hill on top of which is a Subramanaswami Temple.	15 miles ..	.. 15 miles ..	..	Yes.
ERODE TALUK						
17 Jain Temple, Mettupalayam	Historic	Religious	20 miles ..	.. 4 furlongs from Kulipalayam Railway Station.		Yes.
18 Sugriveswara Temple and tank at Sircar Periapalayam.	Do.	Do.	35 miles	.. 3 miles from Vijayamangalam.		Yes.
GOPICHETTIPALAYAM TALUK						
19 Akkarai bodineen	....	A Roman Catholic Church is situated here.	9 miles ..	.. 32 miles from Erode	..	Yes.
20 Kongahalli Devasthanam, Kongahalli, Thalavadi.	....	Religious	67 miles ..	.. No Railway Station	..	Yes.

TABLE 70—STATEMENT SHOWING PARTICULARS OF ANCIENT MONUMENTS (NON-PROTECTED) AND PLACES OF WORSHIP IN THE DISTRICT

Serial number and name of monument/temple or place of worship	*Importance*		*Distance from*		*Whether connected by road*
	Historic	*Religious*	*Taluk headquarters*	*Railway station*	
(1)	(2)	(3)	(4)	(5)	(6)
		GOPICHETTIPALAYAM TALUK—*contd.*			
21 Mariamman Temple	....	The temple attracts large crowds during Panguni Uthiram festivals during March and April.	24 miles ..	32 miles from Mettupalayam.	Yes.
22 Pavalamalai	....	Lord Subramania Temple	2 miles	24 miles from Erode ..	Yes.
23 Pachaimalai	....	Murugan Temple	2 miles	24 miles from Erode ..	Yes.
24 Pariyar	....	An old Siva Temple here which was patronised by Cholas and Hoysalas. There is also a Pidari temple where Fire walking ceremony is held in February–March each year.	3 miles	27 miles from Erode ..	Yes.
25 Venugopalaswami Temple, Sathiamangalam.	....	Religious	16 miles	32 miles from Mettupalayam.	Yes.
		POLLACHI TALUK			
26 Sulukkal Mariamman Temple	....	Religious	7 miles	1½ miles from Koilpalayam Railway Station.	Yes.
		PALLADAM TALUK			
27 Alagumalai Kailasanatharkoil.	....	Kailasanatharkoil, Muthukumaraswami Malai.	14 miles	14 miles from Tiruppur Railway Station.	Yes.
28 Catholic Church, Karumathampatti.	....	Catholic Church	20 miles ..	2 miles from Somanur Railway Station.	Yes.
29 Easwarankoil, Tiruppur ..	....	Eswarankoil	1 mile	1 mile 2 furlongs from Tirupur Railway Station.	Tiruppur to Kangayam Road.
30 Gomatheeswaraswamy temple, Vedamalaipalayam.	(Constructed in the time of Cholas.)	Gomatheeswaraswamikoil	19 miles ..	19 miles from Tiruppur Railway Station.	Yes.
31 Murugan Temple, Senjeri Malaiadipalayam.	....	Murugan temple	24 miles ..	18 miles from Udumalpet Railway Station.	Yes.
32 Samalapuram	....	Valathottathayyankoil	12 miles ..	3 miles from Somanur Railway Station.	Yes.
		UDUMALPET TALUK			
33 Dhalli Subramania Temple ..	It is said to have been destroyed by Tippu Sultan.	Two miles from the village is a ruined temple of Subramania well sculptured.	6½ miles (South-west).	6½ miles	Yes.

34	Kaniyur	A small temple in ruins with several inscriptions. A small fort in ruins said to have belonged to King Kumaran.	A small temple	9 miles (East) ..	4 miles	Yes.
35	Kolumam	An old mud fort is here in a ruined state.	....	11 miles (South-east)	9 miles	Do.
36	Madathukulam Siva Temple	....	An old Siva Temple	10½ miles (South-east).	9 miles	Do.
37	Siva Temple, Gudimangalam	....	The old Siva Temple is partly in ruins..	8 miles (North-east).	8 miles	Do.
38	Siva Temple, Kadathur ..	This is said to have been built by a Chola King.	An old Siva Temple	11 miles (East) ..	8 miles from Madathukulam.	Do.
39	Siva Temple, Kannàdiputhur.	Do.	Siva temple	8 miles (South-east).	2 miles	Do.
40	Siva Temple, Komaralingam.	This is reported to have been built by a Chola King.	An old Siva Temple	8 miles (South-east).	2 miles	Do.
41	Siva Temple, Sankararamanallur.	There is an old Siva Temple with inscriptions and it records a gift of lands to the temple by a Chola King. Some other records show the gift of land by Thirumalai Nayak of Madura.	Do.	10 miles (East) ..	10 miles from Madathukulam.	Do.
42	Solamadevi	....	There are three old temples dedicated to Siva, Vishnu and a Village Goddess. The first is in ruins.	10 miles (East) ..	2 miles from Madathukulam.	Do.
43	Thirumoorthykoil	....	There is an indistinctly engraved outline of a person sitting with hands and feet folded in front and wearing a tall mitre. On each side of it is another figure, also in-distinct, but smaller than the central figure. The whole group is not in a perpendicular position but horizontal with heads to the east, the outlines are worn out and seem very old. Being high up (about 27') can be seen only with difficulty. Beneath at the bottom of the boulder, there is a step and over it an emblem. A ceremony is held here every Sunday.	11 miles (South-east).	1¹ miles	Do.

TABLE 71—PROTECTED MONUMENTS IN THE DISTRICT.

Name of the monument	Village (In which it is situated.)	Taluk (In which it is situated.)	Revenue Division (In which it is situated.)	Nearest Railway Station	Distance from the nearest Railway Station (Miles)	Whether connected by road	Nature of conveyance available	Nature of accommodation available	Historical/Religious significance
(1)	(2a)	(2b)	(2c)	(3)	(4)	(5)	(6)	(7)	(8)
1 Siva Temple	Avanashi..	Avanashi..	Tiruppur..	Tiruppur..	8	Road ..	Bus ..	T.B. ..	The temple enshrines Siva and Devi which is a Chola structure. The mandapam, the cloister and the gopuram are in the Vijayanagar style. There are inscriptions relating to Cholas, Kongu rulers, Pandyas, Hoysalas, Vijayanagar and Mysore rulers. According to Tevaram and inscriptions, the place is called Tiruppukkoliyur and the name of the God is Avinasi Andar and it is now the name of the village.
2 Muruganatha Temple ..	Tirumurugampundi.	Do. ..	Do. ..	Do.	5 ..	Do. ..	Do.	T.B. at Tiruppur.	The temple has two principal shrines for Siva and Devi—the former a Chola structure of 12th century A.D. and the latter belongs to later Chola period—both facing west. In between these two and facing east is an earlier Chola temple. The temple contains inscriptions relating to Chola, Kongu, Pandya and later dynasties.
3 Jain temple	Mettupudur	Tiruppur..	Do. ..	Vijayamangalam.	1	Do. ..	Do. ..	Do. ..	The old name of the temple appears to be Vijayamangalam and the temple is referred to in an inscription of Kulottunga (1163 A.D.) as Virasanghathaperumpalli ; while the modern name of the temple is Chandranatha. It is a Chola temple. Jain carvings are seen in the gopuram. Similar carvings are found in the Ardhamandapa and Mahamandapa.
4 Sugrivesvara Temple ..	Sircar Periyapalayam.	Erode ..	Erode ..	Tiruppur	5	Do. ..	Do. ..	Do. ..	A much renovated temple with a number of inscriptions of the later Cholas and Pandyas. The inscriptions refer to the temple as Kurakkuttali which has been translated as Sugrivesvara. The old name of the place is Mugandanur.
5 The ruined Mahalingesvar temple with two inscribed slabs.	Kunthur	Kollegal ..	Kollegal ..	..	23	Do. ..	Do.	T.B. at Kollegal	An early Chola temple standing on a mound called Mahalingeswara and the village Kunthur On a large slab in front of the temple is Ganga record referring to the gift by local chief of Kundattur "Parabbeyarasi" in the time of Nitimaya. Inscriptions of the Vijayanagars and the Ummattur chiefs of 15–16th centuries are also seen in the temple.
6 A mutilated inscribed slab on the tank-bund in the Kollegal-Singanallur road.	Sittaiyanapuram.	Do. ..	Do. ..	..	20	Do. ..	Do. ..	Do. ..	This is a fragment of a western Ganga record in Kannada and mentions Kollagaru (modern Kollegal) and a temple of Aditya. It is found on the tank-bund at Sittaiyanapuram on the Kollegal-Singanallur road.

PART VI

GAZETTEER OF PLACE NAMES
CALENDER OF OUTSTANDING OCCURRENCES

GAZETTEER OF PLACE NAMES

1. ANNUR

A town in the Avanashi taluk 20 miles north-north-east of Coimbatore. There is an old Siva temple in the village which according to tradition, was built on the site where an ' aswamedha ' was performed once upon a time. A temple dedicated to Mannarswami is situated on the western part of the village. There are a few rice mills, a ginning factory and rotary oil mills in this town. The weekly market is on Sundays.

2. AVANASHI

The headquarters of the Avanashi taluk. There is an ancient Siva temple, which is considered to be one of the seven Kongu Sivalayams. Saint Sundaramurti Nayanar has visited this temple and left songs about it. The place is known as Dakshina Kasi in the inscriptions of certain Ummathur Chiefs of the 15th Century. The annual car festival and the cattle fair in the month of April attracts a large crowd. The car attached to the temple is the biggest in the district. The place contains a number of rice mills and cotton ginning factories.

3. ANDIYUR

A village in the Bhavani taluk, 12 miles north-east of Bhavani. It contains an old Siva temple with fine sculpture and some inscriptions. There is also an old dilapidated fort in this place.

4. APPAKUDAL

A village in Bhavani taluk 7½ miles north-west of Bhavani. There is an old Siva temple with good sculpture and some inscriptions in this place.

5. ALAGUMALAI

A village in Palladam taluk 13 miles south-east of Tiruppur. It is well known for a temple dedicated to Lord Subramanya situated on the top of the hill bearing the same name.

6. AVANASHIPALAYAM

A village in Palladam taluk about 12 miles south-east of Tiruppur. There are two Siva temples, one in the hamlet of Koduvoy and another in the hamlet of Pudupalayam. There is also a Vishnu temple in the place. The temples contain some inscriptions.

7. ANAMALAI

A town in Pollachi taluk 7½ miles south-west of Pollachi on the river Aliyar. It was an important town in the middle of the 18th century. There are ruins of an old Siva temple and another Vishnu temple here. To the west of the town, there is a Vishnu temple and a fort called Chakragiridurgam on the summit of a small hill. The Parambikulam-Aliyar Project is under construction on the Anamalai hills near this place.

8. AVALAPPAMPATTI

This place is situated in Pollachi taluk, about 9 miles north-east of Pollachi. It was the chief village of a Palayam by that name.

9. ANDIGOUNDANUR

A village in Udumalpet taluk. The Amaravathi Dam which irrigates nearly 21,500 acres in Dharapuram and Udumalpet taluks is situated in this village.

10. BHAVANI

Headquarters of the Bhavani taluk, served by a major panchayat. It is situated at the confluence of the rivers Cauvery and Bhavani, and a temple dedicated to Sangameswara is situated close to the point of confluence. It is considered a sacred place and visited by pilgrims. On the 18th of Adi, a large number of pilgrims take bath at the point of the confluence. The place is well known for its carpet-weaving industry.

11. BHAVANISAGAR

A newly formed township in the Gopichettipalayam taluk. The Bhavanisagar dam constructed during the 1st Five-Year Plan is situated here. This irrigates nearly 192,000 acres in Gopichettipalayam, Erode, Dharapuram and Bhavani taluks. Fish is exported from here to other places. The place contains a Rural Extension Training Centre.

12. COIMBATORE

Headquarters of the taluk and district by that name. During Tippu's regime, itt strategical importance was felt as it commanded the approach to Palghat on the west and Gazzalhatti pass on the north. The Madras Agricultural College and the Madras Forest College are situated here. There is also a Sugar-cane Breeding Institute run by the Central Government. Besides, there are three Engineering Colleges, three Arts Colleges, one Home Science College and two Polytechnics. There are many heavy industries and textile mills in the town. The temples of Koniamman, Dandumariamman and Kottai Eswaran are the important shrines in this place. It is also an important handloom-weaving centre.

13. CHENNIMALAI

Situated in Erode taluk, eight miles south of Perundurai. Close to this town is a hill surmounted by a temple of Lord Subrahmanya. This ancient temple is visited by a large number of people. It is an important handloom weaving centre producing bedsheets.

14. CHOLAMADEVI

A village in Udumalpet taluk eleven miles north-northeast of Udumalpet. It contains three old temples dedicated to Siva, Vishnu and a village Goddess.

15. DHARAPURAM

The headquarters of the Dharapuram taluk. According to tradition, the Pandavas are believed to have spent their year of exile in-cognito in this place. The Kongu Cholas had their capital here. The village of Kolinjivadi near by contains an old Siva temple with inscriptions of the Pandiya and Vijayanagar rulers.

16. DANAYAKKANKOTTAI

A village in Gopichettipalayam taluk 26 miles south-west of Gopichettipalayam. It was formerly the headquarters of a taluk by the same name during Tippu's regime. It appears that the place was named after Perumal Dandanayaka, a General under Narasimha III who conquered the Kongu country from the Pandyas. It is now almost submerged by the Bhavani Sagar reservoir.

17. DALI (DHALI)

A village in Udumalpet taluk seven miles south of Udumalpet. It was the chief village of a former Poligar. Two miles to the south of the village, there is a ruined temple of Lord Subrahmanya, with good sculptures which is stated to have been destroyed by Tippu.

18. ERODE

The headquarters of the Erode taluk. It is now a municipal town of considerable commercial importance. The commodities dealt with are handloom fabrics, edible and neem oils, rice and turmeric. The railway junction at this place is a very important one on the south-west branch line. An industrial estate has recently been started in this place. There are two old temples here, one dedicated to Siva and the other to Vishnu. The place has derived its name apparently from the skull of Brahma found in one of the hands of Andhra Kapaleswarar the presiding deity of the Siva temple of the place.

19. EZHUMATTUR

A village in Erode taluk 7½ miles south-southeast of Erode. It contains two temples on rock, one of which is dedicated to Siva and the other to Vishnu.

20. GETTISAMUDRAM

A village in Bhavani taluk, 14 miles north-west of Bhavani. There is an old temple dedicated to Gurunathaswami in this village. The annual festival of this temple taking place in August attracts a large crowd.

21. GAZZALHATTI

A village in Gopichettipalayam taluk. It was formerly the principal pass from Coimbatore to Mysore. Being of considerable strategic importance, it changed hands several times during the wars with Mysore Sultans. The proposed railway line from Coimbatore to Mysore may pass through this place.

22. GUTTIYALATHUR (KUTTALATHUR)

A village in the Gopichettipalayam taluk 22 miles north-west of Gopichettipalayam. It contains an old fort with a temple in ruins. The place is mostly inhabited by Kolli Malayalee tribal people.

23. GANAPATHY

This is a suburb of Coimbatore. There are several foundries manufacturing motor pumpsets, textile machineries, etc., in this place. The important and biggest of such foundries is the Textool Company (Private) Limited which manufactures textile parts.

24. GARUDANKOTTAI

Tradition has it that a fort by this name existed in the south-west portion of Somandurai village in Pollachi taluk, where a small mound and a few stone pillars seen in the midst of wet fields is supposed to be its relic. A beautiful bronze idol of Somaskanda which was unearthed from a wet field near this mound is now housed in a small brick shrine built at the place of discovery.

25. GUDIMANGALAM

A village in Udumalpet taluk eight miles north-northeast of Udumalpet. There is an old ruined Siva temple in this place.

26. IRUGUR

A village in Palladam taluk 24 miles west of Tiruppur. It contains several Pandavankulis in which were found pieces of pottery, weapons, implements and some human bones.

27. JOTHAMPATTI

A village in Udumalpet taluk seven miles to the east of Udumalpet. It was a small palayam consisting of a single village.

28. KARAMADAI

A village in Avanashi taluk, 17 miles north of Coimbatore. It is well known for its Vishnu temple dedicated to Ranganathaswami. It is stated that the famous Tirumal Naik of Madurai presented a processional car to this temple and that it was in use till recently. The annual festival of this place taking place in February attracts a very large crowd of devotees.

29. KARAVALUR

A village in Avanshi taluk about six miles north-west of Avanashi. There is a Siva temple and a Vishnu temple in this place. There is also a Mariamman temple whose annual festival attracts huge crowds. It is believed that worship for 8 weeks continuously at this temple will cure blindness caused by small-pox.

30. KANGAYAM

A village in Dharapuram taluk 21 miles north-west of Dharapuram. It is supposed to be a corrupt form of Gangeya (Subrahmanya) who is the lord of the temple on the Sivamalai hill. It is stated that this place was a prosperous and popular tract in the time of the Kongu Cholas and Pandyas. It contains a variety of temples and epigraphical materials relating to these two dynasties. There is an old Siva temple. It is now well known for its stalwart breed of cattle.

31. KANAKAPURAM

A village in Erode taluk seven miles south-southwest of Erode. It contains three Siva temples. There is a beautiful cave in a rock adjoining this village.

32. KANJIKOVIL

A village in Erode taluk nine miles north-northwest of Erode. It contained once upon a time five Siva temples. At present, there is only one such temple, the annual festival of which is well attended.

33. KODUMUDI

A village in Erode taluk, on the banks of the Cauveri, 24 miles south-south-east of Erode. An ancient Siva temple considered as one of the seven Sivalayams of Kongu Nadu is situated here. This place is blessed with the songs of Appar, Sambandar and Sundarar.

34. KUGALUR

A village in Gopichettipalayam taluk six miles east-north-east of Gopichettipalayam. Two temples one dedicated to Siva and the other to Vishnu said to have been built by an old Chera King are situated here.

35. KURICHI

A suburb of Coimbatore town. Several industries are located here. Two textile mills, one asbestos cement factory, one Titon paint factory, a defunct sugar factory and a railway signalling workshop are situated here. Tanning industry has also developed here. Podanur railway junction lies in this village.

36. KARUNATHAMPATTI

A village in Palladam taluk, fourteen miles west of Tiruppur. It was an ancient Roman Catholic settlement. There is an old Roman Catholic Chapel bulit in 1660 in this place.

37. KOTTUR

A village in Pollachi taluk, eight, miles south-south west of Pollachi. It contains a large ruined temple with good sculpture and some inscriptions.

38. KALATHUR

A village in Udumalpet taluk, 11 miles east of Udumalpet. There is an old Siva temple here with some inscriptions, said to have been built by one of the Chola Kings.

39. KANAIYUR

A village in Udumalpet taluk, nine miles east of Udumalpet. There is a small ruined fort and a ruined temple here, which contain some inscriptions of historical importance.

40. KANNADIPUTHUR

A village in Udumalpet taluk, eight miles south-south west of Udumalpet. There is an old Siva temple here.

41. KOLUMAM

A village in Udumalpet taluk, eleven miles south-south-west of Udumalpet. It contains an old ruined fort, and an old Siva temple.

42. KUMARALINGAM

A village in Udumalpet taluk, ten miles south-east of Udumalpet. It contains an old Siva Temple dedicated to Kasi Viswanatha and a Vishnu temple.

43. MONDIPALAYAM

A hamlet of Pugalur in Avanashi taluk, about twelve miles north-west of Avanashi. There is a famous Vishnu temple dedicated to Venkataramanaswami which is visited by a large number of people in the month of Purattasi, especially on Saturdays. People who cannot go to Tirupati fulfill their vows here.

44. MAILERIPALAYAM

A village in Coimbatore taluk, about ten miles south–south east of Coimbatore. It was the chief village of a jagir of seven villages given to Govinda Rao by the East India Company in 1829 in recognition of his services to the Company in the Revenue Department.

45. MARUDAMALAI

There is a small hill here with a Subramanya temple at its top and with a spring of excellent water below the temple. This is about seven miles to the north-west of Coimbatore.

46. MUTHUR

A village in Dharapuram taluk, twelve miles north-east of Kangayam. There is a Siva temple said to be 800 years old and built by Kulottunga Chola. The deity is called Kulottunga Choleswara Udaiyar.

47. MUDAVANDI SALYAMANGALAM

This place in Erode taluk was originally an inam village granted by Hindu Kings and subsequently by Tippu Sultan for the support of 32 cripples of the agricultural caste in Erode and adjacent taluks. In 1887, this was resumed by the Government and an annual grant of Rs. 1,000 was paid to the Municipality.

48. MARCHCHINAYAKKANPALAYAM

A village in Pollachi taluk, three and a half miles west of Pollachi. There is a ruined fort in this place.

49. MAIVADI

A village in Udumalpet taluk, five miles east of Udumalpet. It was a small palayam of one village.

50. METRATTI

A village in Udumalpet taluk, nine miles north-east of Udumalpet. It was a small palayam of one village.

51. METTUPALAYAM

A prosperous town in Avanashi taluk. The hill-produce of the Nilgiris district are brought to this town for marketing. Chief of the hill produce marketed here are Potatoes, Coffee and English vegetables. A Bleaching factory (The United Bleachers) and a Gem Factory (Indosynthetic Gem Factory) are situated here. A tropical fruit research station run by the State Government is situated at Kallar five miles away from this town. The Nilgiri Mountain Railway (28½ m.) starts from here to reach Ootacamund.

52. NALLAMPATTI

A village in Erode taluk, six miles north-north-west of Perundurai. A group of dolemens and stone circles are found here.

53. NAMBIYUR

A village in Gopichettipalayam taluk, twelve and half miles south-east of Gopichettipalayam. There is a Siva temple here dedicated to Tandoniswaran Udaiyar.

54. NATTUKKALPALAYAM

A village in Pollachi taluk, three and half miles south-east of Pollachi. A large group of megalithic monuments existed in this village.

55. NEGAMAM

A village in Pollachi taluk, three miles to the north of Avalappampattipalayam. This was the chief village of a palayam consisting of 2 villages. It is assigned to the Srirangam temple, of which the Poligar himself is the agent.

56. PEELAMEDU

This is almost a part of Coimbatore town. In recent times, it has developed into a town because of the existence of textile mills and other industries. At present there are five textile mills, two button factories and a number of foundries. A Textile Research Institute (Sitra) is situated here. There are two Engineering Colleges and one Arts College. The aerodrome for Coimbatore is situated near this place.

57. PERUR

A village in Coimbatore taluk, four miles west of Coimbatore, known as Mel Chidambaram. The Siva temple here is one of the seven Kongu Sivalayams, and was respected even by Tippu Sultan. Large numbers of people bathe in the Noyyal river almost adjacent to the temple and worship the deity here. The Tamil Saint, Santhalingaswami resided in this place.

58. PADIYUR

A village in Dharapuram taluk, six and half miles north-west of Kangayam. It was formerly well known for its aquamarine or beryl. These gems were in great demand among the ancient Romans. The mines have been completely worked out long ago.

59. PARANCHERVAZHI

A village in Dharapuram taluk, six miles north by east of Kangayam. There is a Siva temple dedicated to Madhyapuriswarar, and another Vaishanav temple dedicated to Vir Narayana Perumal.

60. PAZHAYAKOTTAI

A village in Dharapuram taluk, ten miles east by north of Kangayam. It is the seat of the well known Pattagar who raises the famous Kangayam breed of cattle. A livestock farm is functioning near this place.

61. PERUNDURAI

A village in Erode taluk, elevan miles south-west of Erode. It is the headquarters of a Deputy Tahsildar. There is an old Siva temple. It is now well known for the tuberculosis sanatorium situated closeby.

62. PARIYUR

A village in Gopichettipalayam taluk. It contains an old Siva temple which was patronised by the Kongu Cholas and Hoysalas. There is also a Pidari temple in the village where there is a fire-walking ceremony in January-March of every year.

63. PERUNDALAIYUR

A village in Gopichettipalayam taluk, thirteen miles east of Gopichettipalayam. It is the end of the rice producing tract with a tank known as Anantasagaram. There is an old Siva temple in the village.

64. PALLADAM

A town ten miles south-south-west of Tiruppur, the present headquarters of the taluk. It is stated that this place was once well-fortified. The place is noted for its tobacco trade.

65. POLLACHI

The headquarters of Pollachi taluk. Due to its position on the highway from the west to the east coast, it has been from very ancient days a place of trade. It is stated that even Alexandrian merchants used to come and halt here for trade purposes. The weekly shandy here is said to be the biggest in the State. It is now a first-class municipality. There are a few textile mills, a Polytechnic and an Arts College in the town.

66. PORAVAIPPALAYAM

A village in Pollachi taluk, seven miles to the north-east of Pollachi. It was the chief village of a palayam of three villages.

67 PUNDI

A village in Udamalpet taluk, fourteen miles south-west of Udumalpet. It is a picnic spot at the foot of the Tirumurthi hills. One of the reservoirs of the Parambikulam-Aliyar Project is built here.

68. RAMAPATTANAM

A village in Pollachi taluk, eight miles to the north-east of Pollachi. It was the chief village of an old palayam of three villages.

69. RAJANAGAR

A village in Gopichettipalayam taluk, twelve miles from Sathyamangalam. This is newly formed for the rehabilitation of persons affected by the construction of the Lower Bhavani Project.

70. SEVUR

A village in Avanashi taluk, about five miles north of Avanashi. There are two temples, one dedicated to Kapaleswarar and the other to Venkataramanaswami. There is also the tomb of a holy person named Muthukumara Devar at which Senguntha Mudaliars offer worship. The water of Sembiyankulam, one of the tanks in the village, is supposed to have a curative value.

71. SIRUMUGAI

A village in Avanashi taluk. The backwaters of the Lower Bhavani Project Reservoir extends up to this village. One of the biggest rayon producing factories [South India Viscose (Private), Limited] run by the private sector with the colloboration of an Italian company is situated here.

72. SINGANALLUR

A village, 4 miles east of Coimbatore. It was once a large fortified town, the fort of which was destroyed by the Mahrattas.

73. SANKARANDAMAPALAYAM

A village in Dharapuram taluk, 8 miles north-east of Dharapuram. It is the residence of a pattagar, similar to the pazhayakkottai pattagar.

74. SIVANMALAI

A village in Dharapuram taluk, 3 miles north of Kangayam. The hill temple is dedicated to Subramanya.

75. SATYAMANGALAM

A town in Gopichettipalayam taluk, 13 miles west-north-west of Gopichettipalayam. It was once the headquarters of a taluk by the same name. There is a Vishnu temple here which possesses a large richly carved car. An ancient Siva temple dedicated to Minakshi Sundareswarar is also situated here. On the top of the Davalagiri Hill situated at the confluence of the Bhavani and Chintamani rivers, there is a temple dedicated to Kumaraswami.

76. SIRUVALUR

A village in Gopichettipalayam taluk, 8 miles south of Gopichettipalayam on the road to Perundurai Railway station. There are two temples in this village, one dedicated to Siva and the other to Vishnu.

77. SIRKAR PERIYAPALAYAM

A village in Erode taluk, half a mile from Kulipalayam Railway station. It is a village of historical importance. According to some inscriptions found in the Sugreeveswara temple of this place, there was an irrigation tank here called Nanjarayam tank.

78. SAVADIPALAYAM

A hamlet in Palladam taluk, 16 miles south-south-west of Tiruppur. It contained ancient tombs known as Pandavarkulis.

79. SAMATTUR (KOTTAMPATTI)

A village in Pollachi taluk, 3 miles to the south of Pollachi. It is the chief village of an old palayam.

80. SANKARARAMANALLUR

A village in Udumalpet taluk, 10 miles east of Udumalpet. There is an old Siva temple called Choleswara temple in this village.

81. SOMAVARAPATTI

A village in Udumalpet taluk, 6 miles north-west of Udumalpet. Years ago a car festival in honour of Goddess Kandiamman which attracted a large crowd of Chukklers and Kammavars used to take place here in February-March. This has been discontinued for several years now.

82. TIRUMURUGAMPUNDI

A village in the Avanashi taluk, 4½ miles north-north-west of Tiruppur Railway station. There is a very old temple dedicated to Lord Muruga, which is included among the seven Kongu Sivalayams. It is believed that lunatics are cured by bathing in the temple tank, and worshipping the lord for a number of days.

83. TUDIYALUR

A village in Coimbatore taluk, 6 miles north of Coimbatore. There is an old Siva temple dedicated to Virundiswaraswami. The weekly Shandies on Mondays are well attended.

84. THINGALUR

A village in Erode taluk. It contains ancient Hindu and Jain temples with inscriptions relating to the Hoysala, Kongu Chola and Kongu Pandya Kings of the 11th to 13th centuries. It is an important handloom weaving centre producing dhoties of 20 and 40 counts.

85. TALAMALAI

A village in Gopichettipalayam taluk, 46 miles west by north of Gopichettipalayam. There is an old ruined fort here.

86. TIRUPPUR

Headquarters of the Palladam taluk. There are 300 knitting factories, 5 cotton spinning mills and several ginning factories in this place. It is an important Khadi as well as handloom weaving centre producing dhoties and sarees of all counts.

87. TRIMURTI KOVIL

A hill village on the slopes of the Anamalai Hills in Udumalpet taluk, 11 miles south-west of Udumalpet. It is difficult of access and is inhabited by Malayarasars.

88. TUNGAVI

A village in Udumalpet taluk, 6 miles east-north-east of Udumalpet. It was an old palayam of one village.

89. UNJALUR

A village in Erode taluk, 17½ miles south-east of Erode. There is an old Siva temple here with numerous inscriptions.

90. UTHUKULI

A village in Pollachi taluk to the west of Pollachi. It is the chief village of a palayam of the same name with ten villages. There is an old fort in this place.

91. UDUMALPET

Headquarters of the Udumalpet taluk. The town has been very much benefited in regard to water-supply after the construction of the Amaravathi Dam. It is known in old Tamil works as Chakragiri. There are four textile mills in this town.

92. VELLALUR

A village in Coimbatore taluk, $4\frac{1}{2}$ miles east-south-east of Coimbatore. It is stated that this place was, in olden days, a centre of trade with the Roman empire. Pre-historic burial places called Pandavankulis with well made earthen vessels have been found in this village.

93. VELLAKOIL

A village in Dharapuram taluk, 12 miles east of Kangayam. There is an old Siva temple here dedicated to Parakrama Choleswara. This is an important Khadi producing centre.

94. VELLIYARACHAL

A village in Dharapuram taluk, 8 miles east of Kangayam. There is an old Siva temple dedicated to Mandiswara.

95. VIJAYAMANGALAM

A village in Erode taluk. There is a Jain basthi in this village. There are also Siva and Vishnu temples. All these contain numerous inscriptions. Jainism appears to have been prevalent in this part of the country. Even now there are several Jain families living in this and the neighbouring villages.

96. VEDAPPATTI

A village in Udamalpet taluk, 8 miles east of Udumalpet. It was an old palayam of one village.

97. VALPARAI

A hill station in Pollachi taluk, situated at an altitude of 5,000 feet and surrounded by plantation areas. This is a major panchayat. There are 42 estates of tea, coffee, rubber,, cinchona, etc., on the outskirts of this place, providing employment for over 50,000 labourers.

CALENDAR OF IMPORTANT EVENTS AND OUTSTANDING OCCURRENCES THAT HAVE INFLUENCED THE DISTRICT

Year	*Occurrence*
(1)	(2)
1876	Great Famine (Dhatu Karuvu).
1893	Construction of side channels to Tadapalli and Arakkankottai channels in Gopichettipalayam taluk.
1900	The great earthquake.
1901	Amayappa Konar Funds (Pollachi taluk).
1903	Outbreak of plague for the first time in the district.
1904	Plague for the first time in Tiruppur taluk.
1906	Foundation stone laid for the Agricultural College and Research Institute by His Excellency Sir Arthur Lawley, Governor of Madras.
1908	Fall of temple car at Avanashi.
1909	Building for Agricultural College and Research Institute opened.
1910	First plague at Anamalai.
1912	Cessation of Mariamman festival at Pugalur.
1912	Establishment of the Madras Forest College at Coimbatore in the old municipal building.
1913	Foundation stone laid for the present Forest College.
1915	Building of the Forest College opened.
1915	Formation of Pollachi-Podanur Railway.
1918	Influenza epidemic.
1920	Mahakumbhabhishekam of Avanashi temple.
1920	Three-year Degree Course in Agriculture started at the Government Agricultural College.
1920	Formation of Pollachi Municipality.
1923	Plague at Pollachi.
1924	Great flood in Cauvery.
1926	Foundation stone laid for P.S.G. & Sons Charities Industrial Institute.
1928	Opening of Pollachi-Dindigul Railway.
1929	Floods in Bhavani River.
1929	Artisan Courses in General Mechanics, Electrical Wiring, Carpentry Weaving, etc., introduced in the P.S.G. & Sons Charities Industrial Institute.
1930	Sri Ramakrishna Mission Vidyalaya founded by Sri T. S. Avinashilingam.
1931	Railway accident near Achipattipallam (Pollachi taluk).
1932	Inauguration of Pollachi Electric Scheme.
1932	Opening of Pollachi-Palghat Railway.
1932	Opening of Madukarai Cement Factory.
1934	Foundation stone laid by Mahatma Gandhi for Ramakrishna Mission Vidyalaya.

CALENDAR OF IMPORTANT EVENTS AND OUTSTANDING OCCURRENCES THAT HAVE INFLUENCED THE DISTRICT.

Year (1)	*Occurrence* (2)
1956	Coimbatore Institute of Technology started.
1956	Government Training College for Women started at Coimbatore.
1956	Sri Vinoba Bhave's Bhoodan Yatra in the districts.
1956	Excavation of Amaravathi Reservoir Project Canal (Dharapuram taluk).
1957	Sri Avinashilingam Home Science College started.
1957	Amaravathi Reservoir Project opened by Sri C. Subrahmanyam.
1957	Water let in for the first time in the Amaravathi Project Canal (Dharapuram taluk).
1957	Outbreak of influenza epidemic.
1957	Nirmala College shifted from R.S. Puram and upgraded as a I Grade College.
1958	B.A. and B.Sc. degree courses in Home Science inaugurated at the Avinashilingam College of Home Science.
1958	Mahakumbabhishekam of Avinashi temple.
1958	P. S. G. College of Technology affiliated to the University of Madras for Post-Graduate Course in Electrical Engineering.
1958	Forty-fifth Political Conference of Tamilnad Congress at Gopichettipalayam.
1959	First convocation of Ramakrishna Mission Vidyalaya addressed by Dr. Rajendra Prasad, President of India.
1959	Elections to the District Development Council.
1960	M.Sc. Course in Home Science inaugurated at the Avinashilingam College of Home Science by Dr. Rajendra Prasad, President of India.