

15

HISTORY

OF

THE MADRAS ARMY.

COMPILED

By LIEUTENANT-COLONEL W. J. WILSON,


RETIRED LIST, MADRAS ARMY

VOLUME FIFTH—MAPS.

MADRAS:

PRINTED BY THE SUPERINTENDENT, GOVT. PRESS.

1889.



181

2

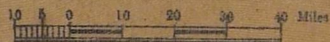
CONTENTS OF VOLUME FIFTH.

MAPS AND PLANS.

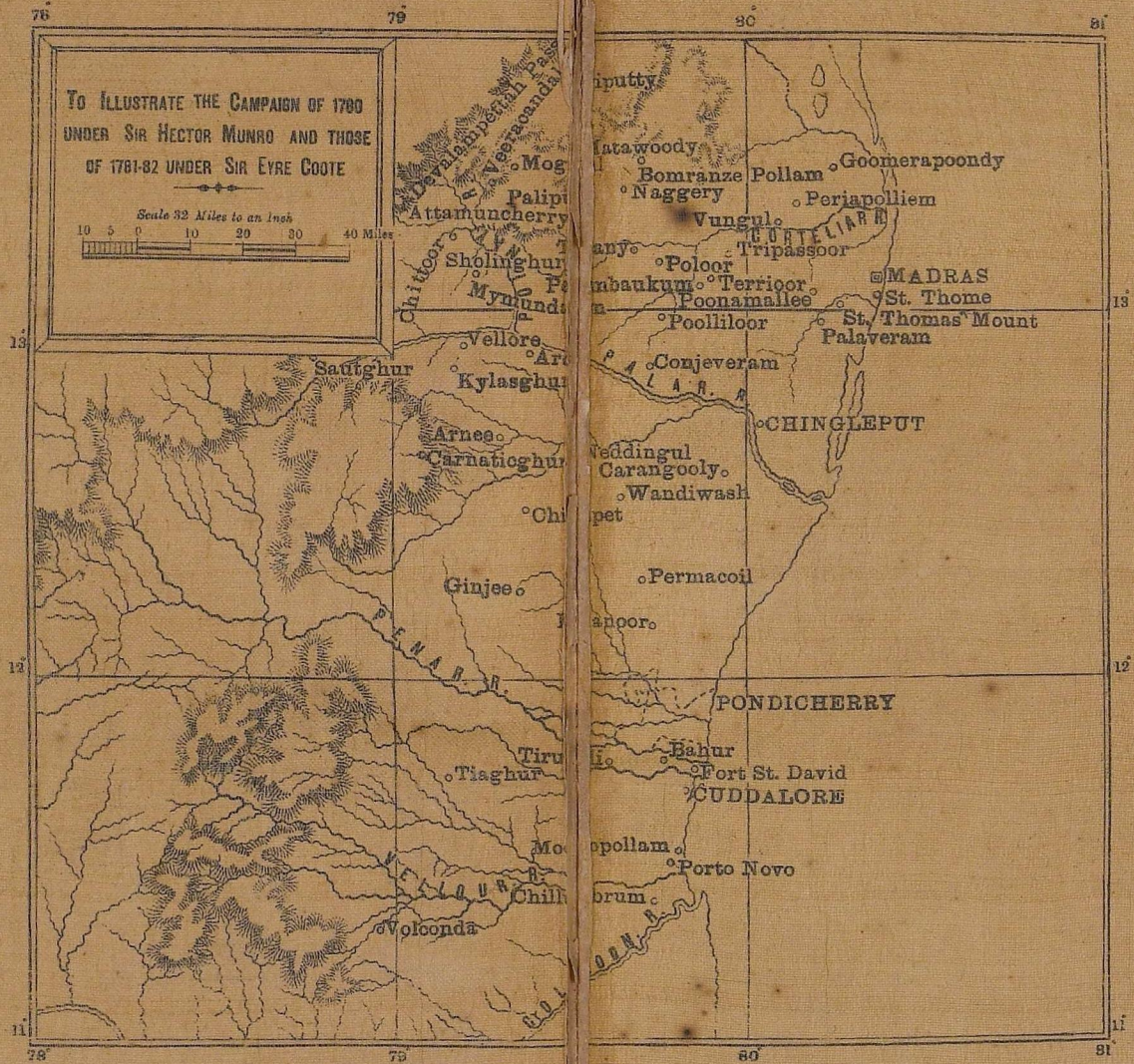
- I. To illustrate Colonel Coote's campaign of 1759-61 against the French; the operations in the south under General Sir Hector Munro, Colonels Braithwaite and Nixon, 1781-82, and those under Colonels Lang and Fullarton, 1782-84.
- II. The campaign of 1780 under Sir Hector Munro, and that of 1781-82 under Sir Eyre Coote.
- III. The positions of the detachment in Guntúr under Colonels Harper and Baillie, 1779-80; the march of the latter towards Conjeeveram in 1780, and the operations in Cuddapah, 1783.
- IV. The operations of Colonel the Honorable Arthur Wellesley in the Raichoor Doab until the defeat and death of Dhoondiah Waugh at Conagul, 10th September 1800.
- V. Plan of the battle at Assaye, 23rd September 1803.
- VI. The operations of the divisions under Major-General Wellesley and Colonel Stevenson, 1803-4.
- VII. The operations in Madura and Tinnevely, 1801-2.
- VIII. Plan of the Fort at Vellore as it was at the time of the Mutiny, 10th July 1806.
- IX. Map of a portion of Malwa showing the routes of the 1st and 3rd Divisions to Mahidpoor, 1817.
- X. Plan of the battle at Mahidpoor, 21st December 1817.
- XI. Map of Berar to illustrate the operations of the 2nd, 4th and 5th Divisions against the Peshwa, 1818.
- XII. Plan of the Fort at Mulligaum, May 1818.
- XIII. Map of the environs of Aseerghur showing the positions of the troops by which the surrender of the Peshwa was effected at Keiree, 1818.
- XIV. Map of Burma to illustrate the war in Ava, 1824-26, and the operations in Arracan, 1825.

TO ILLUSTRATE COLONEL COOTE'S CAMPAIGN
 1759-61, AND THE OPERATIONS IN THE
 SOUTH UNDER GENERAL SIR HECTOR
 MUNRO, COLONELS BRATHWAITE AND
 NIXON 1761-62, AND UNDER COLONELS
 LANG AND FULLARTON 1782-84.

Scale 33 Miles to an Inch

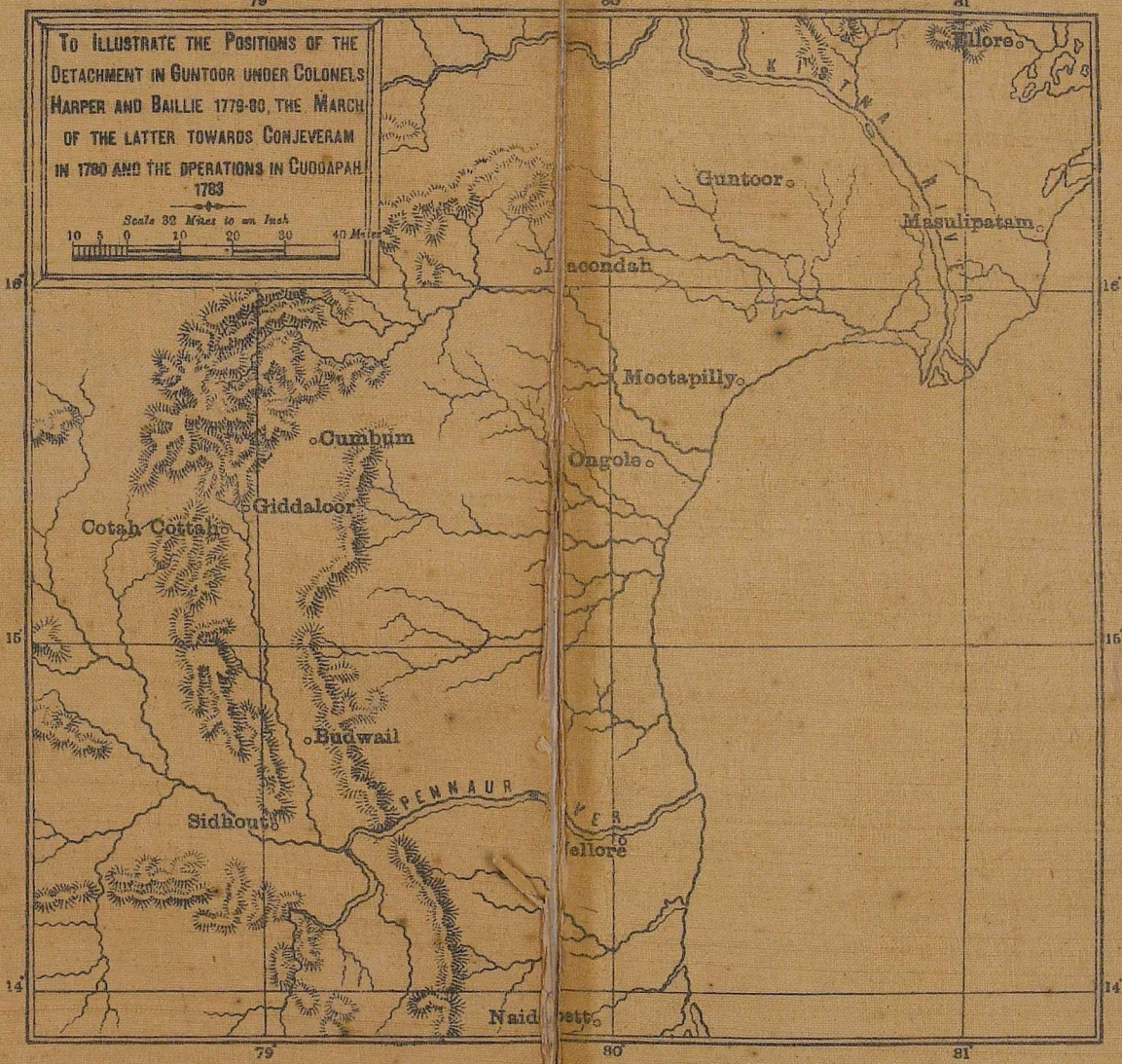
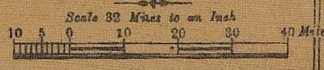






Prepared in the Quarter Master General's Office, Ootacamund

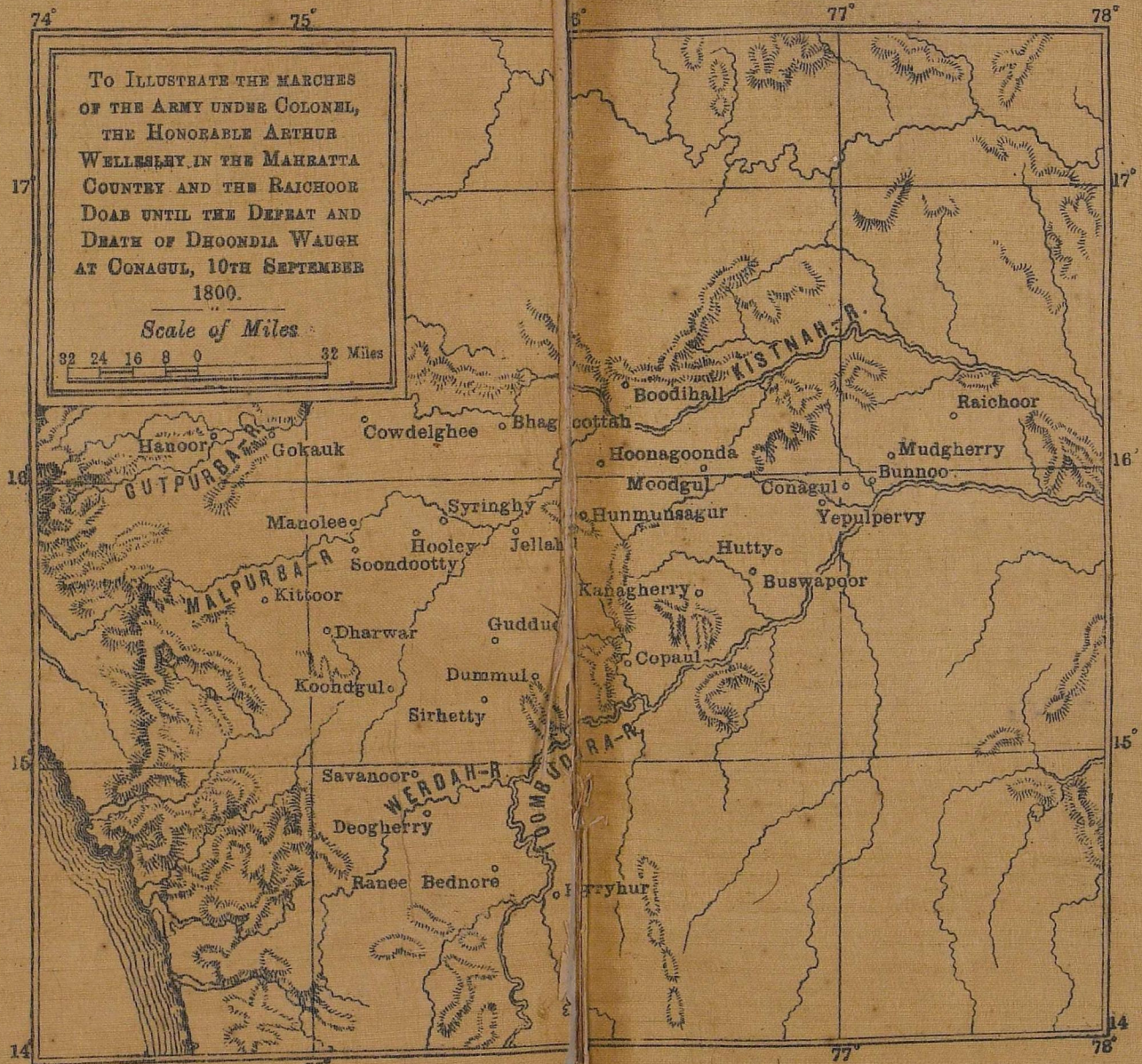

TO ILLUSTRATE THE POSITIONS OF THE
 DETACHMENT IN GUNTOOR UNDER COLONELS
 HARPER AND BAILLIE 1779-80, THE MARCH
 OF THE LATTER TOWARDS CONJEVERAM
 IN 1780 AND THE OPERATIONS IN CUDDAPAH
 1783



Prepared in the Quarter Master General's Office, Ootacamund

TO ILLUSTRATE THE MARCHES
 OF THE ARMY UNDER COLONEL,
 THE HONORABLE ARTHUR
 WELLESLEY, IN THE MAHRATTA
 COUNTRY AND THE RAICHOOR
 DOAB UNTIL THE DEFEAT AND
 DEATH OF DEONDIA WAUGH
 AT CONAGUL, 10TH SEPTEMBER
 1800.

Scale of Miles

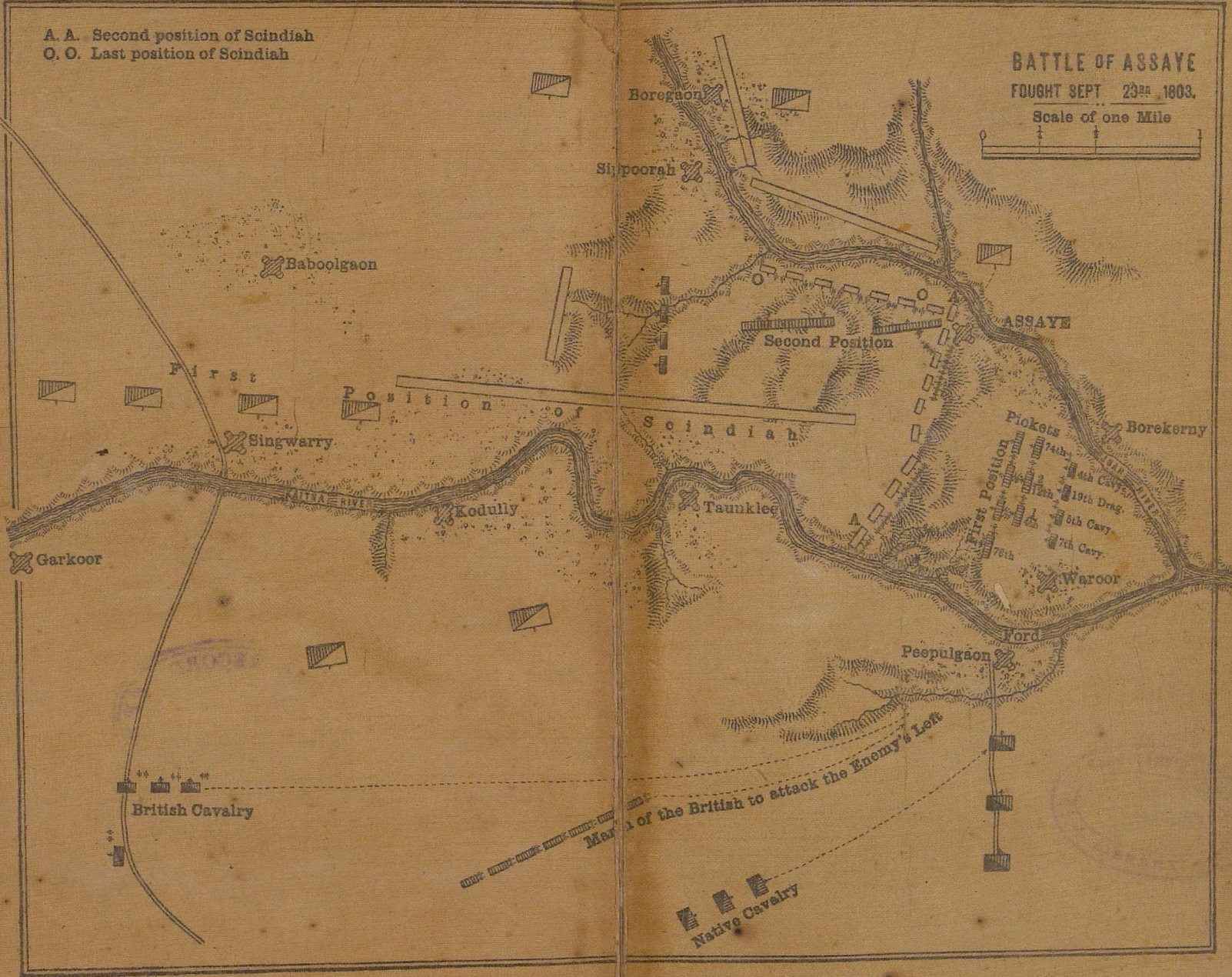




A. A. Second position of Scindiah
 O. O. Last position of Scindiah

BATTLE OF ASSAYE
 FOUGHT SEPT 23RD 1803.

Scale of one Mile



TO ILLUSTRATE THE OPERATIONS
 OF THE ARMY UNDER MAJOR-
 GENERAL WELLESLEY, 1803-04;
 THE OPERATIONS OF THE
 HYDERABAD SUBSIDIARY FORCE
 UNDER COLONEL STEVENSON
 1803, AND THE OPERATIONS OF
 THE HYDERABAD AND POONAH
 SUBSIDIARY FORCES 1804-05

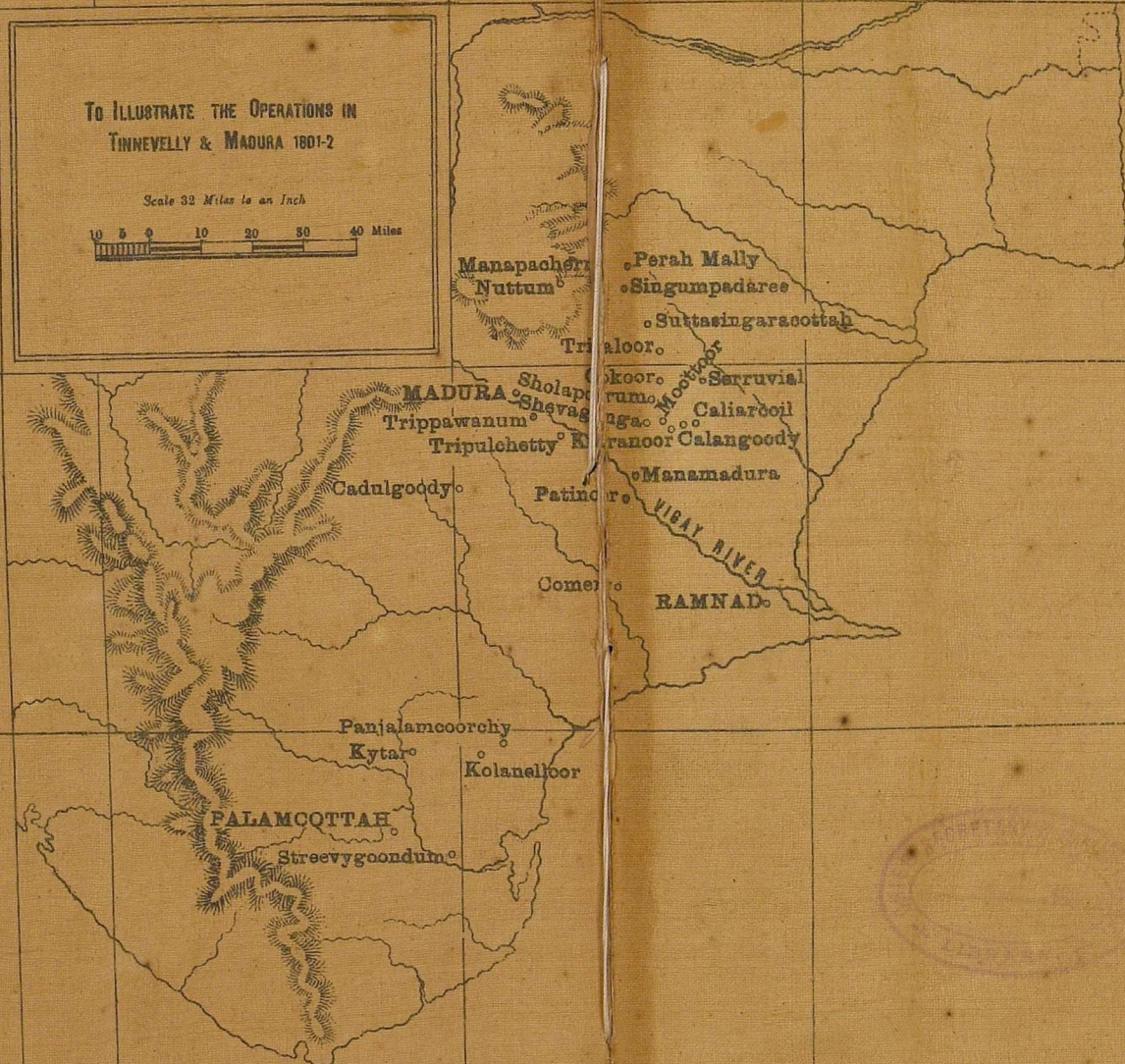
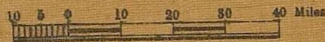
Scale of Miles

0 8 16 24 32 64 Miles



To ILLUSTRATE THE OPERATIONS IN
Tinnevely & MADURA 1801-2

Scale 32 Miles to an Inch



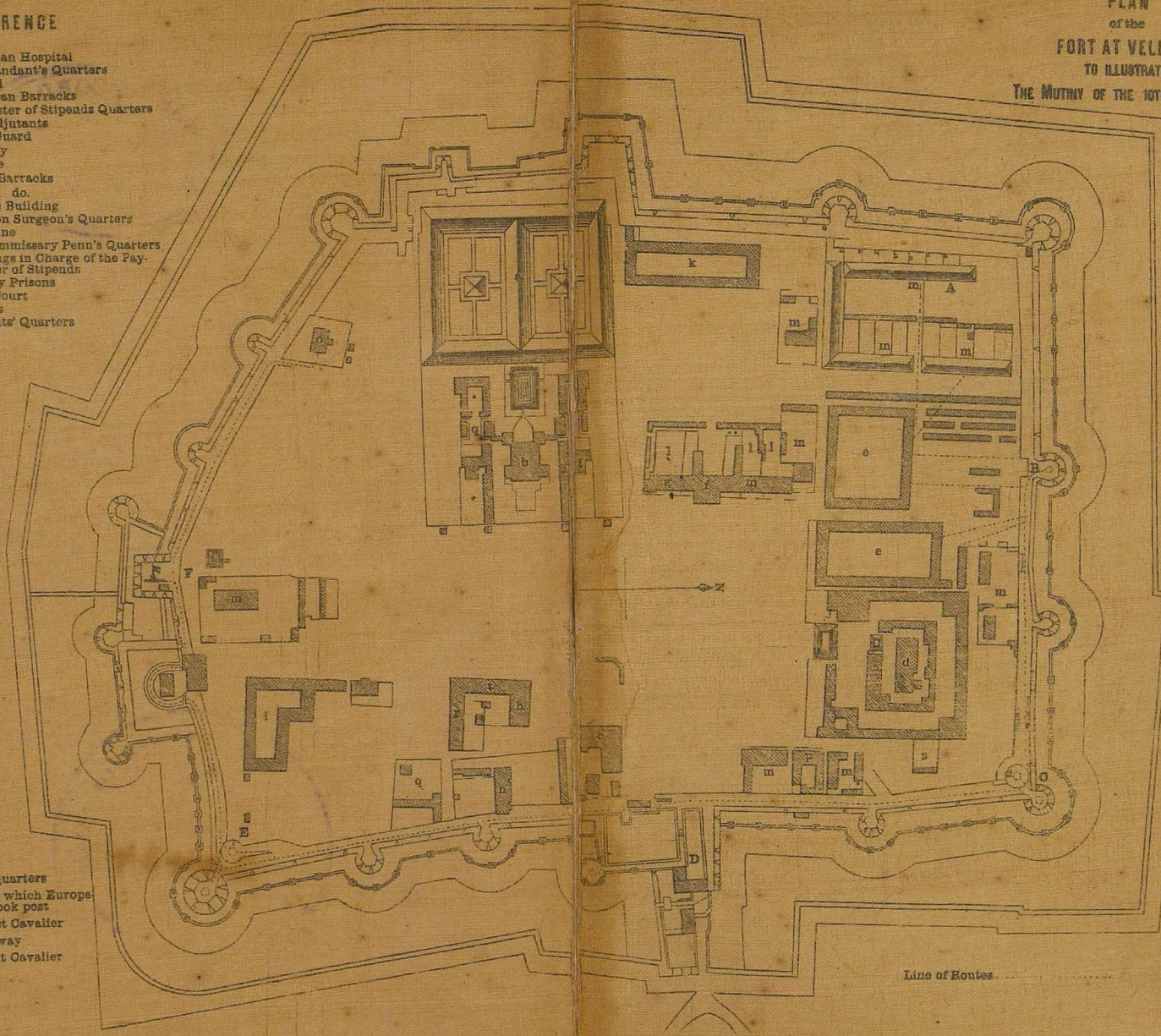


PLAN
of the
FORT AT VELLORE
TO ILLUSTRATE
THE MUTHY OF THE 10TH JULY 1806.

REFERENCE

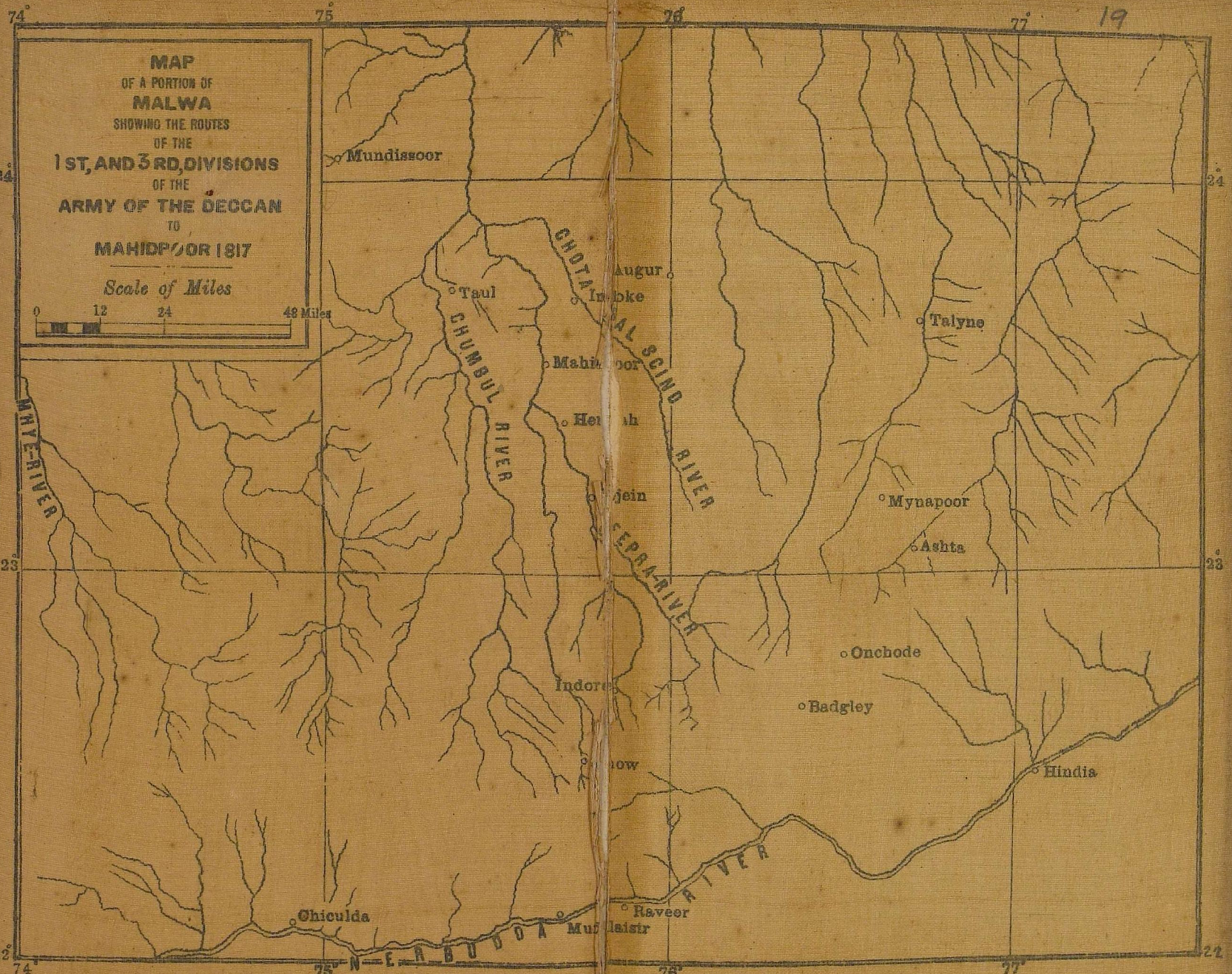
- a Palace
- b European Hospital
- c Commandant's Quarters
- d Arsenal
- e European Barracks
- f Paymaster of Stipends Quarters
- g Fort Adjutants
- h Main Guard
- i Granary
- j Mosque
- k Sepoy Barracks
- l Invalid do.
- m Private Building
- n Garrison Surgeon's Quarters
- o Magazine
- p Mr. Commissary Penn's Quarters
- q Buildings in Charge of the Paymaster of Stipends
- r Solitary Prisons
- s Fives Court
- t Bazaars
- v Serjeants' Quarters

- A Officers' Quarters
- B Bastion in which Europeans first took post
- C North East Cavalier
- D The Gateway
- E South East Cavalier
- F Flag Staff



MAP
 OF A PORTION OF
MALWA
 SHOWING THE ROUTES
 OF THE
1ST, AND 3RD, DIVISIONS
 OF THE
ARMY OF THE DECCAN
 TO
MAHIDPOOR 1817

Scale of Miles





MAP OF BERAR
 TO
 ILLUSTRATE THE OPERATIONS
 OF THE
 2ND 4TH AND 5TH DIVISIONS
 OF THE
 ARMY OF THE DECCAN
 AGAINST THE PESHWA, 1818.
 Scale of Miles
 0 5 10 15 20 25 50 Miles

74


75

76

77

25

MAP
OF THE ENVIRONS OF
ASSEERGHUR
 SHewing THE POSITIONS OF
 THE TROOPS BY WHICH THE
 SURRENDER OF THE
 PESHWA
 WAS EFFECTED AT
 KEIRÉE, 1818.
 Scale of Miles



Hindia

NERUDDA RIVER

Charwa

Beekengaum

Gogaum

Metawul

Boorgaum

Keiree

Doolkote

ASSEERGHUR

Boorhanpoor

Ellichpur

TAPTEE RIVER

POORNA R

GHEIRNA RIVER

74

75

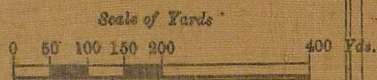
76

77


20

Prepared in the Quarter Master General's Office Ootacamund


PLAN
OF THE
FORT AT MULLIGAUM.
MAY 1818.



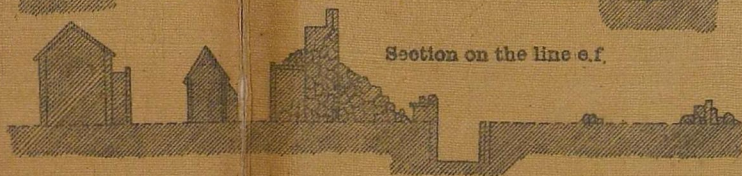
Section on the line a, b, c, d.




Section on the line g, h.



Section on the line e, f.



Section on the line i, k.



Prepared in the Quarter Master General's Office Ootacamund



~~10/2/86~~
~~1/2/86~~
30.2.2111

7-2-75/L

7/7/77/L

12347511

22/1/86

Microfilmed

dated 28/1/86

Reel no: 128

expos. 904 - 924

Page 1 - A0

Engr

20434